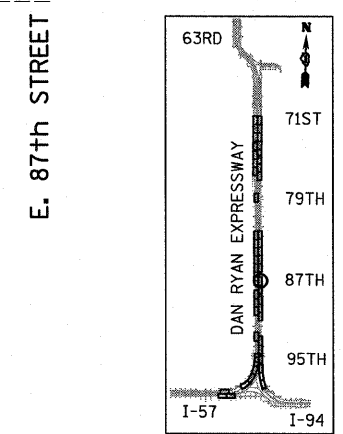
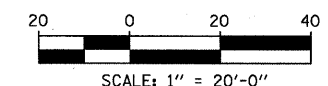


MATCHLINE NB STA. 2253+50.00

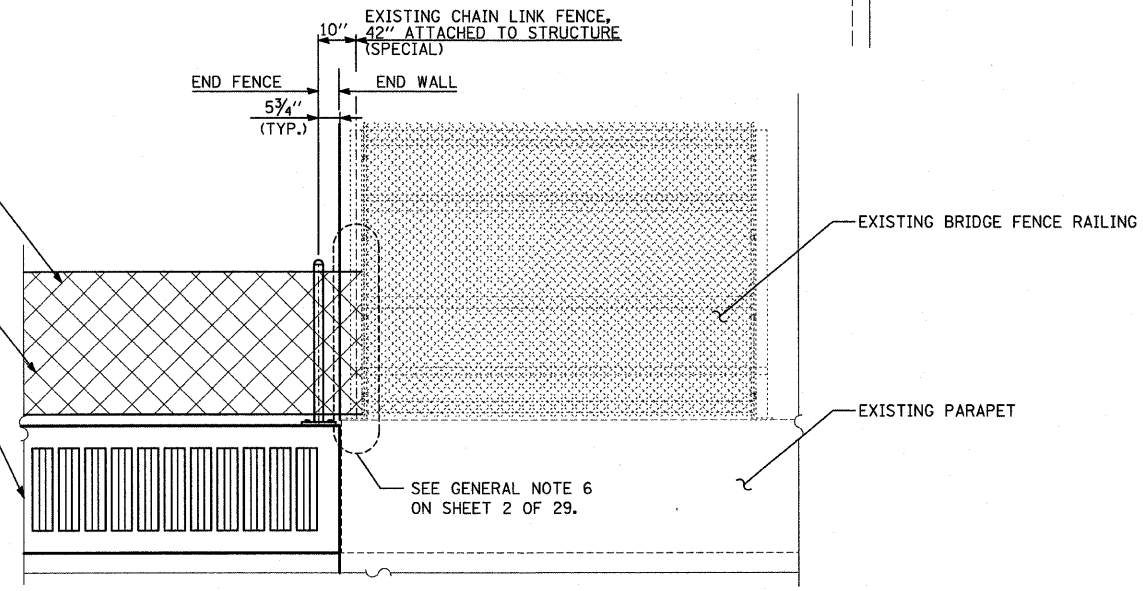


LOCATION MAP



**LEGEND:**  
 FENCE REMOVAL

- NOTES:**
1. FOR CHAIN LINK FENCE, 42" ATTACHED TO STRUCTURE (SPECIAL), SEE SHEET 19 OF 29.
  2. FOR CHAIN LINK GATE ASSEMBLY (SPECIAL), SEE SHEETS 22 THRU 25 OF 29.
  3. REMOVAL PATTERN FOR EXISTING FENCE NOT SHOWN FOR CLARITY.



**DETAIL 1**  
(LOOKING WEST)

REVISIONS	
NAME	DATE

ILLINOIS DEPARTMENT OF TRANSPORTATION  
 F.A.I. 94 (DAN RYAN EXPRESSWAY)  
 PROPOSED PLAN  
 NB I-94 (DAN RYAN EXPRESSWAY)  
 STA. 2253+50.00 TO STA. 2259+00.00  
 CONTRACT 25C LOCATION

SCALE: 1"=20'  
 DATE: FEBRUARY 13, 2009

DRAWN BY: MAF  
 CHECKED BY: TGB, MI

**TYLIN** INTERNATIONAL

PA:02373\road\c33\p25cst02\_3a.dgn 01/19/2009 09:59 AM