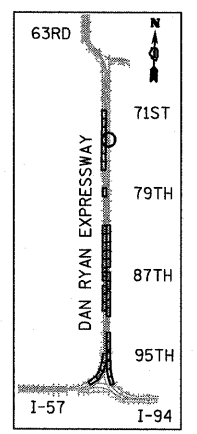
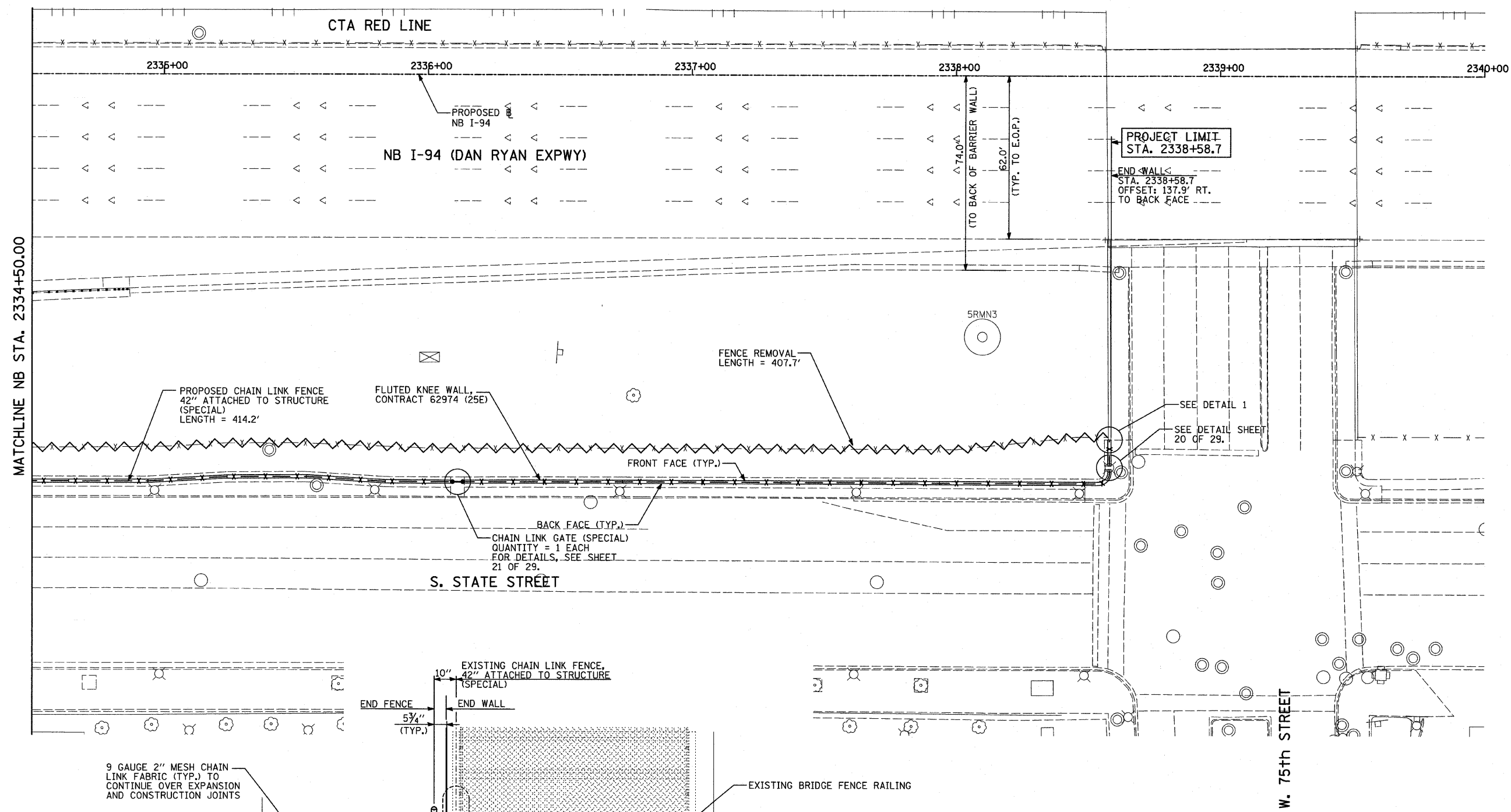
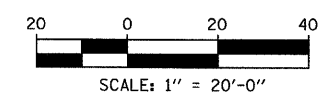


F.A.I. RTE.	SECTION	COUNTY	TOTAL SHEETS	SHEET NO.
94	2005-030 I	COOK	29	18
STA. 2212+06.2		TO STA. 2338+58.7		
FED. ROAD DIST. NO.	ILLINOIS	FED. AID PROJECT		

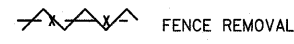
60A01



LOCATION MAP

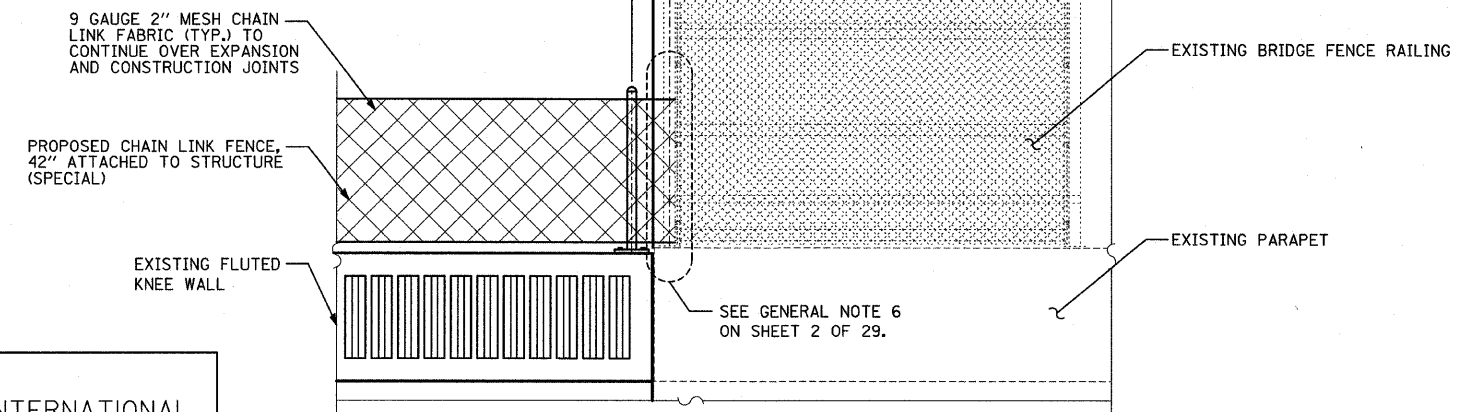


**LEGEND:**



**NOTES:**

- FOR CHAIN LINK FENCE, 42" ATTACHED TO STRUCTURE (SPECIAL), SEE SHEET 19 OF 29.



**DETAIL 1**  
(LOOKING SOUTH)

REVISIONS	
NAME	DATE

ILLINOIS DEPARTMENT OF TRANSPORTATION  
**F.A.I. 94 (DAN RYAN EXPRESSWAY)**  
**PROPOSED PLAN**  
**NB I-94 (DAN RYAN EXPRESSWAY)**  
**STA. 2334+50.00 TO STA. 2340+00.00**  
**CONTRACT 25E LOCATION**

SCALE: 1"=20'  
DATE: FEBRUARY 13, 2009

DRAWN BY: MAF  
CHECKED BY: TGB, MI

**TYLIN INTERNATIONAL**

3/19/2009 10:53:33 AM