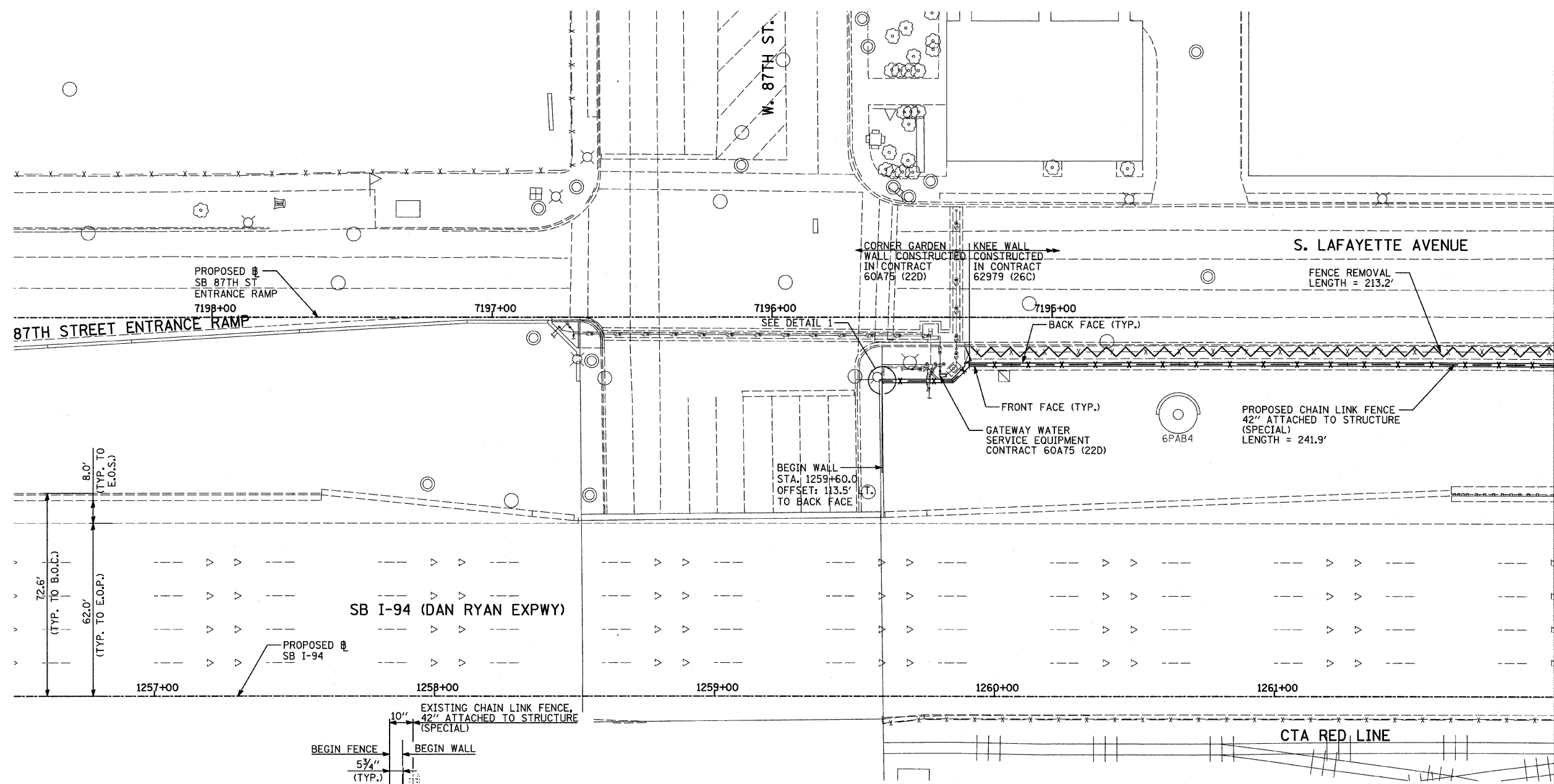
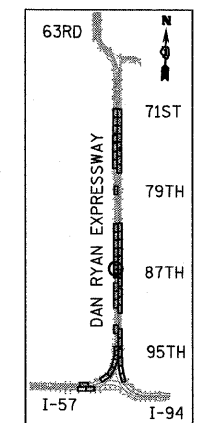


F.A.I. RTE.	SECTION	COUNTY	TOTAL SHEETS	SHEET NO.
94	2005-031 I	COOK	29	8
STA. 1216+88.4		TO STA. 1347+14.0		
FED. ROAD DIST. NO.	ILLINOIS	FED. AID PROJECT		

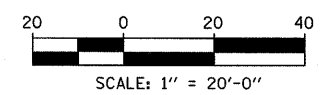
60A02



MATCHLINE STA. 1262+00.00



LOCATION MAP



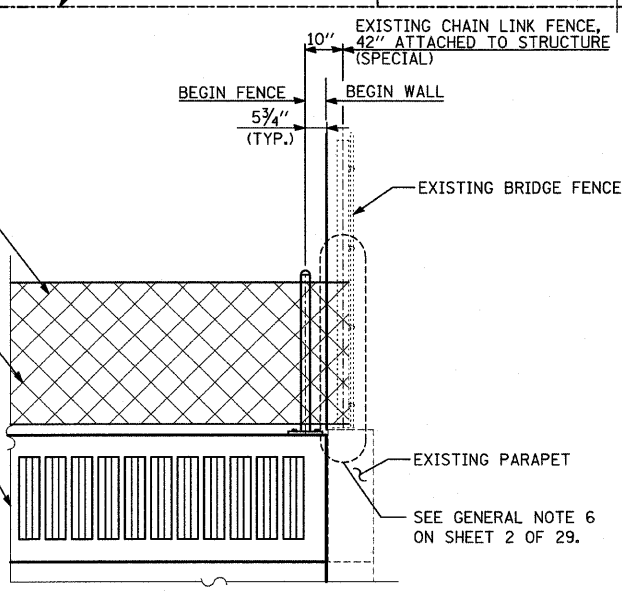
**LEGEND:**  
 FENCE REMOVAL

**NOTES:**  
 1. FOR CHAIN LINK FENCE, 42" ATTACHED TO STRUCTURE (SPECIAL), SEE SHEET 19 OF 29.

REVISIONS	
NAME	DATE

ILLINOIS DEPARTMENT OF TRANSPORTATION  
 F.A.I. 94 (DAN RYAN EXPRESSWAY)  
 PROPOSED PLAN  
 SB I-94 (DAN RYAN EXPRESSWAY)  
 STA. 1256+50.00 TO STA. 1262+00.00  
 CONTRACT 26C LOCATION

SCALE: 1"=20'  
 DATE: FEBRUARY 13, 2009  
 DRAWN BY: MAF  
 CHECKED BY: TGB, MI



**DETAIL 1**  
(LOOKING EAST)

**TYLIN INTERNATIONAL**

P:\0231\3\road\c-34\pp\26c\60a02.dwg 3/19/2009 10:35:37 AM