

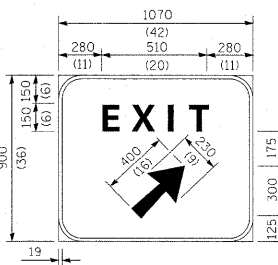

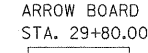
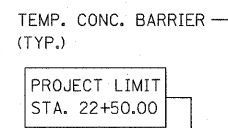

MATCH LINE STA. 20+00.00

MATCH LINE STA. 32+00.00

ILL 394

U.S. 30

US ROUTE 30



Background - Green
Border and legend - White
"D" size letters
EXIT SIGN - SPECIAL
DETAIL A

SEE PAVEMENT MARKING AND SIGNING PLAN
RELOCATE SIGN PANEL-TYPE 3
STA 296+20, 101.81' LT
TEMPORARY GROUND MOUNTING LOCATION
TO BE DETERMINED BY THE ENGINEER.
REMOVAL WILL BE PAID AS REMOVE SIGN PANEL-TYPE 3

EMS01

LEGEND

- WORK AREA
- IMPACT ATTENUATORS, TEMPORARY (FULLY REDIRECTIVE, NARROW), TEST LEVEL 3
- TYPE III BARRICADE
- TEMPORARY CONCRETE BARRIER
- DRUM WITH STEADY BURN MONODIRECTIONAL LIGHT / DIRECTION INDICATOR BARRICADE WITH STEADY BURN MONODIRECTIONAL LIGHT (PER HWY. STD. 701431-04)
- SIGN

LIN ENGINEERING, LTD.
Consulting Engineers
Chatham, Illinois
Westmont, Illinois

FILE NAME = ...\\016005-SHT-Stage-1-3.dgn	USER NAME = Plotted by Administrator	DESIGNED - ST	REVISED -	STATE OF ILLINOIS DEPARTMENT OF TRANSPORTATION	MAINTENANCE OF TRAFFIC STAGE I US ROUTE 30 OVER IL ROUTE 394	F.A.P. RTE. 0353	SECTION 0303.1B-1	COUNTY COOK	TOTAL SHEETS 91	SHEET NO. 17	
PLLOT SCALE = 50.00' / IN.	CHECKED - FML	DRAWN - ST	REVISED -			SCALE: 1" = 50'		SHEET NO. OF SHEETS		STA. 20+00.00 TO STA. 32+00.00	
PLLOT DATE = 5/22/2009	DATE - 05/2009	CHECKED - FML	REVISED -			CONTRACT NO. 60C05		FED. ROAD DIST. NO. [ILLINOIS] FED. AID PROJECT			
		DATE - 05/2009	REVISED -								