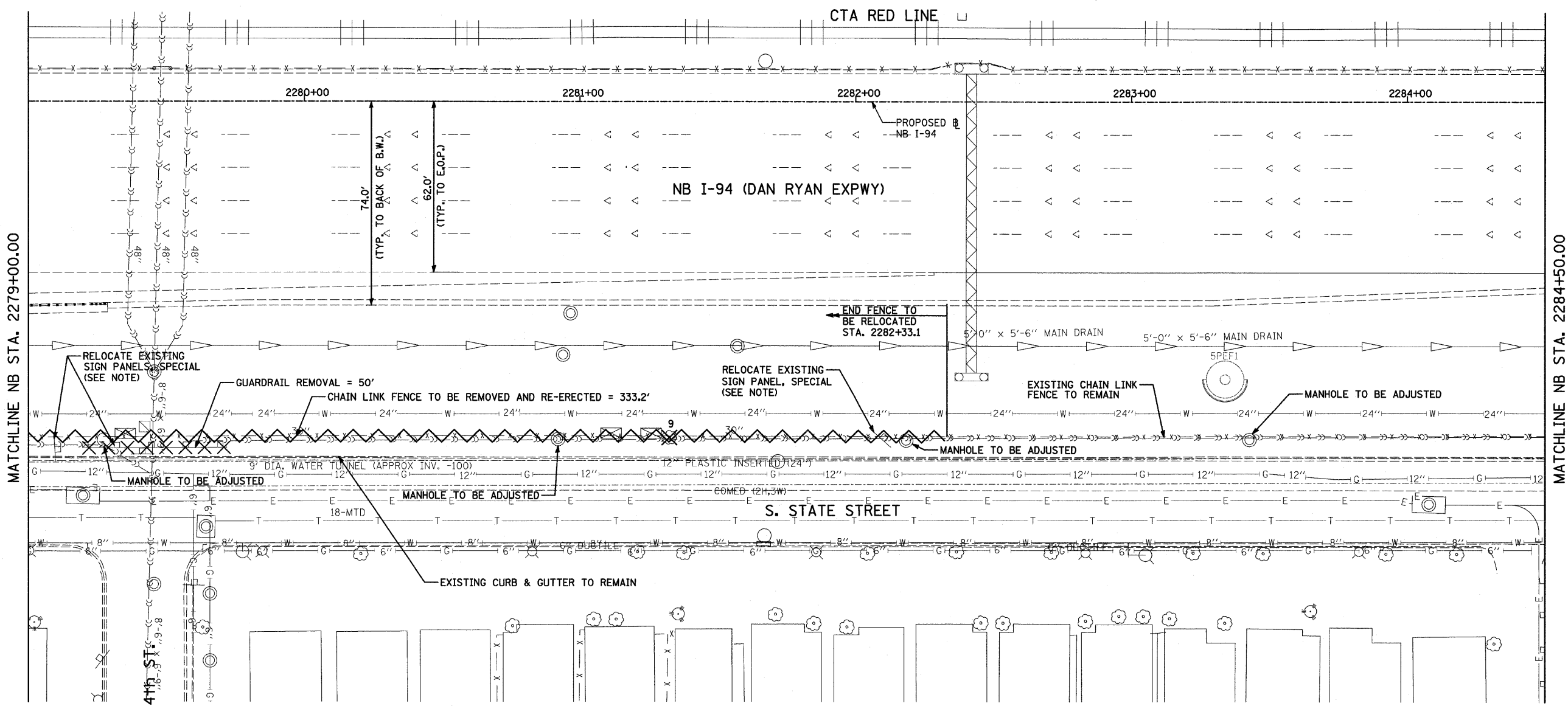


F.A.I. RTE.	SECTION	COUNTY	TOTAL SHEETS	SHEET NO.
94	1717 I-6	COOK	60	23
STA. 2265+32.63		TO STA. 2287+21.27		
FED. ROAD DIST. NO.	ILLINOIS	FED. AID PROJECT		

62973



MATCHLINE NB STA. 2279+00.00

MATCHLINE NB STA. 2284+50.00

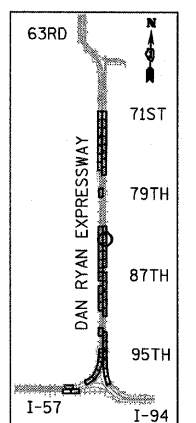
E. 84TH ST.

**LEGEND:**

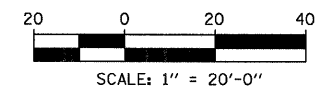
- PAVED SHOULDER REMOVAL
- CHAIN LINK FENCE REMOVAL
- CONCRETE BARRIER/GUARDRAIL REMOVAL
- TREE REMOVAL (UNITS) (NO UNIT SHOWN = <6)
- COMB CONC CURB & GUTTER REMOVAL

**NOTE:**

SIGNS SHALL BE RELOCATED AT A MINIMUM OF 3 FEET FROM THE FRONT FACE OF THE PROPOSED KNEE WALL. EXACT PLACEMENT SHALL BE DETERMINED BY THE ENGINEER. PAID FOR AS "RELOCATE EXISTING SIGN PANEL, SPECIAL".



LOCATION MAP



REVISIONS	
NAME	DATE

ILLINOIS DEPARTMENT OF TRANSPORTATION  
 F.A.I. 94 (DAN RYAN EXPRESSWAY)  
**REMOVAL PLAN**  
 NB I-94 (DAN RYAN EXPRESSWAY)  
 STA. 2279+00.00 TO STA. 2284+50.00  
 SCALE: 1"=20'  
 DATE: OCTOBER 17, 2008  
 DRAWN BY: AMB, MAF, TB  
 CHECKED BY: TGB, MI

**TYLIN** INTERNATIONAL

P:\02373\1\000\250\p250.dwg 10/17/2008 11:29:29 AM