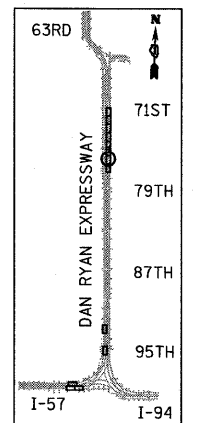
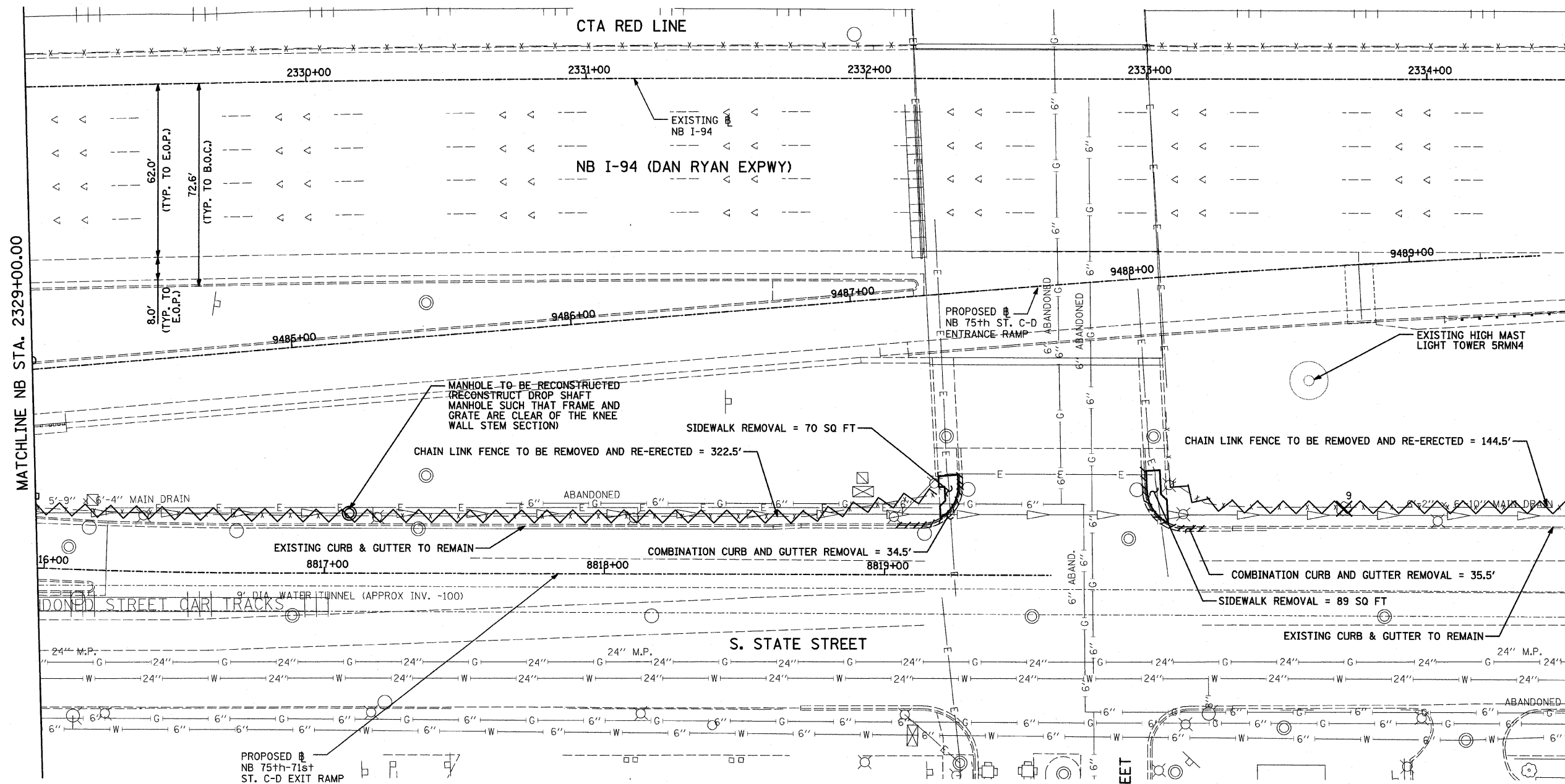
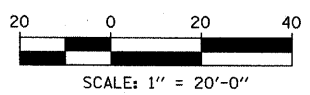


F.A.I. RTE.	SECTION	COUNTY	TOTAL SHEETS	SHEET NO.
94	1818 I-6	COOK	42	18
STA. 2327+79.39		TO STA. 2338+67.22		
FED. ROAD DIST. NO.		ILLINOIS FED. AID PROJECT		

62974



LOCATION MAP



- LEGEND:**
- PAVED SHOULDER REMOVAL
 - COMB CONC CURB & GUTTER REMOVAL
 - CHAIN LINK FENCE REMOVAL
 - CONCRETE BARRIER/GUARDRAIL REMOVAL
 - TREE REMOVAL (UNITS) (NO UNIT SHOWN = <6)

NOTE:
 SIGNS SHALL BE RELOCATED AT A MINIMUM OF 3 FEET FROM THE FRONT FACE OF THE PROPOSED KNEE WALL OR MOUNTED TO THE FRONT FACE OF THE RECONSTRUCTED PARAPET. EXACT PLACEMENT SHALL BE DETERMINED BY THE ENGINEER, PAID FOR AS "RELOCATED EXISTING SIGN PANEL, SPECIAL".

REVISIONS	
NAME	DATE

ILLINOIS DEPARTMENT OF TRANSPORTATION
 F.A.I. 94 (DAN RYAN EXPRESSWAY)

REMOVAL PLAN
 NB I-94 (DAN RYAN EXPRESSWAY)
 STA. 2329+00.00 TO STA. 2334+50.00

SCALE: 1"=20'
 DATE: FEBRUARY 13, 2009

DRAWN BY: AMB, MAF
 CHECKED BY: TGB, MI

TYLIN INTERNATIONAL

3/19/2009 12:28:55 PM