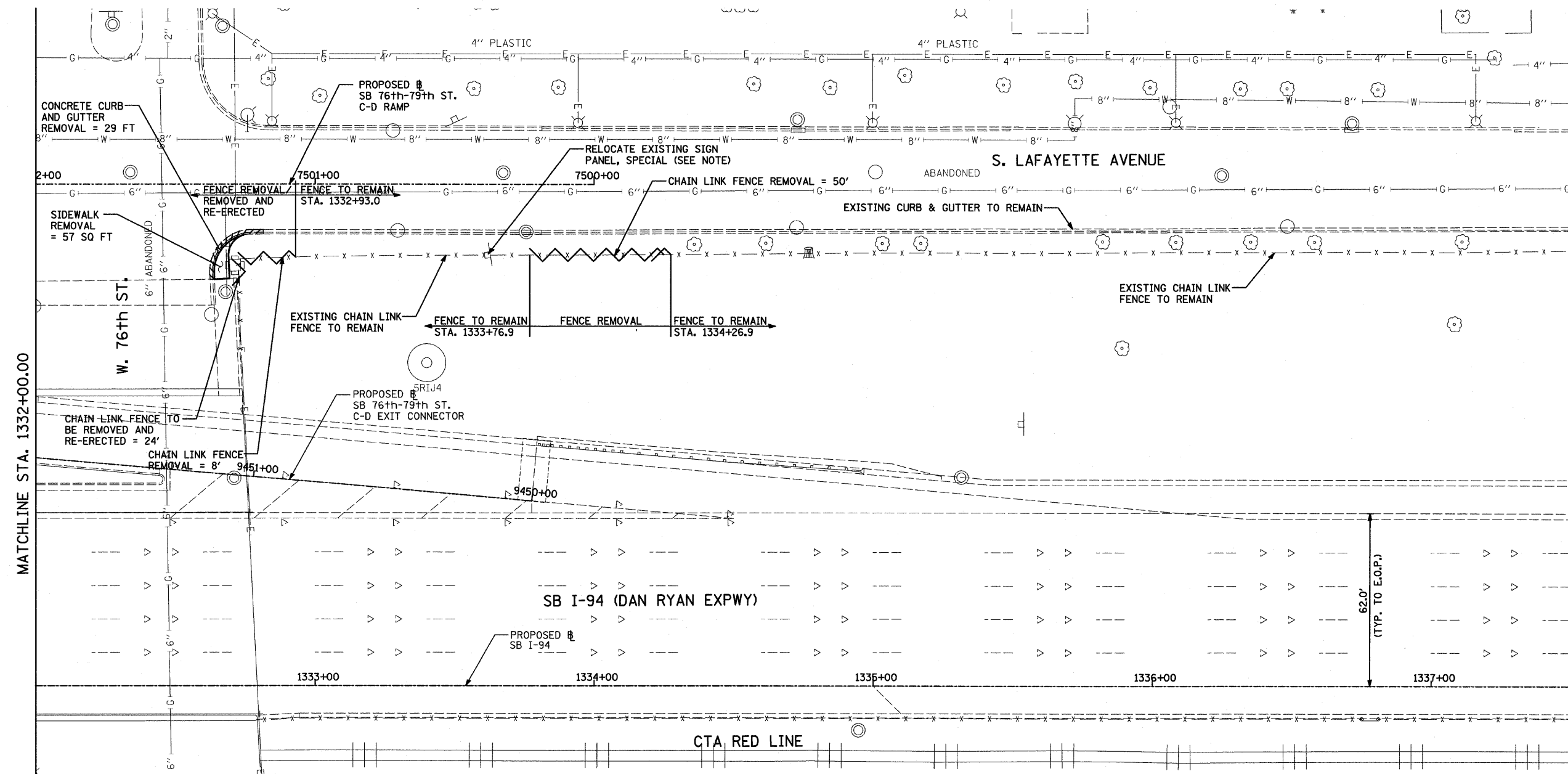


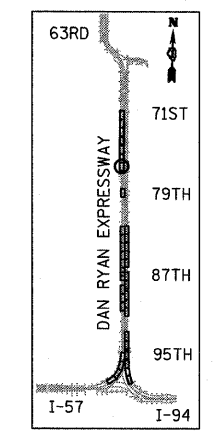
F.A.I. RTE.	SECTION	COUNTY	TOTAL SHEETS	SHEET NO.
94	1818 I-9	COOK	49	19
STA. 1329+49.25		TO STA. 1347+21.51		
FED. ROAD DIST. NO.	ILLINOIS	FED. AID PROJECT		

62981

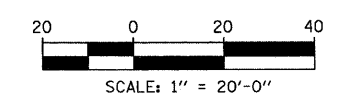


MATCHLINE STA. 1337+50.00

MATCHLINE STA. 1332+00.00



LOCATION MAP



**LEGEND:**

- CHAIN LINK FENCE REMOVAL/RELOCATE
- CONCRETE BARRIER/GUARDRAIL REMOVAL
- COMB CONC CURB & GUTTER REMOVAL
- TREE REMOVAL (UNITS) (NO UNIT SHOWN = <6)
- PAVED SHOULDER REMOVAL

**NOTE:**

SIGNS SHALL BE RELOCATED AT A MINIMUM OF 3 FEET FROM THE FRONT FACE OF THE PROPOSED KNEE WALL. EXACT PLACEMENT SHALL BE DETERMINED BY THE ENGINEER. PAID FOR AS "RELOCATE EXISTING SIGN PANEL, SPECIAL".

**TYLIN** INTERNATIONAL

REVISIONS	
NAME	DATE

ILLINOIS DEPARTMENT OF TRANSPORTATION  
 F.A.I. 94 (DAN RYAN EXPRESSWAY)  
**REMOVAL PLAN**  
 SB I-94 (DAN RYAN EXPRESSWAY)  
 STA. 1332+00.00 TO STA. 1337+50.00

SCALE: 1"=20'      DRAWN BY:    AMB, MAF  
 DATE: OCTOBER 17, 2008      CHECKED BY:    TGB, MI

10/17/2008 8:52:50 AM