

CONTRACT NO.

WILLIAMS ROAD

IMPROVEMENT BEGINS STATION 10+93

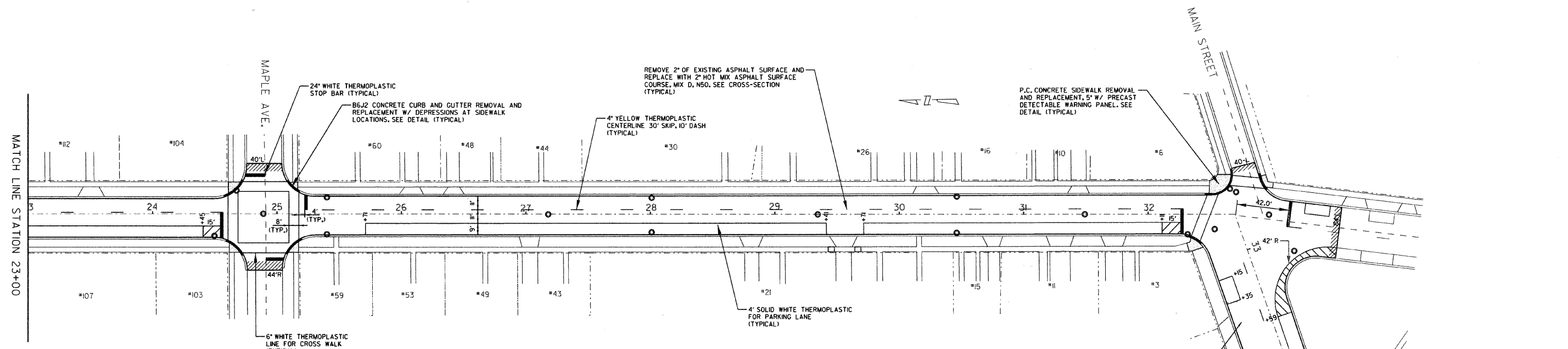
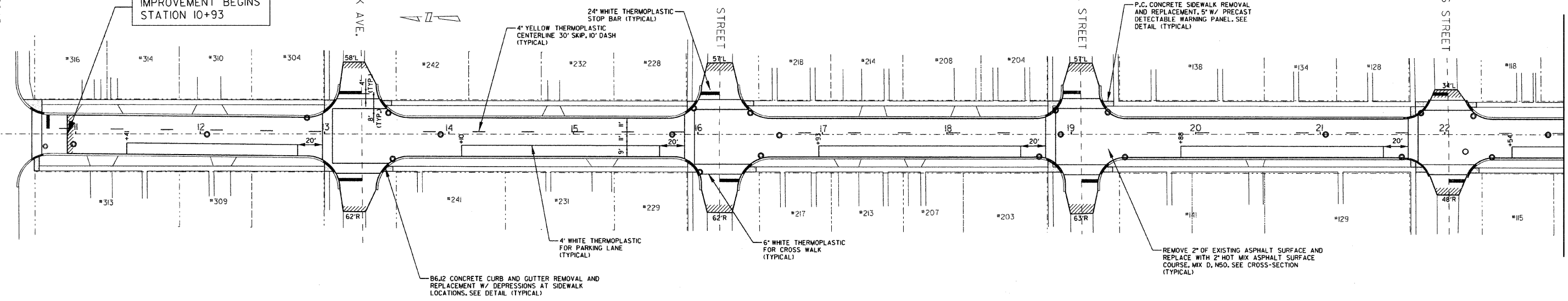
PARK AVE.

CARPENTER STREET









VALENTINE STREET

CHARLES STREET

MATCH LINE STATION 23+00



LEGEND

-  LIMIT OF IMPROVEMENT (2" HILL)
-  CEMENTATION CONC. CURB & GUTTER OR CONCRETE SIDEWALK REMOVAL & REPLACEMENT
-  BITUMINOUS REMOVAL
-  SIDEWALK REMOVAL / P.C. SIDEWALK 5'
-  EXISTING RILET
-  ADJUST EXISTING RILET
-  EXISTING MANHOLE
-  ADJUST EXISTING MANHOLE

REVISIONS	
NAME	DATE

ILLINOIS DEPARTMENT OF TRANSPORTATION
 PROPOSED PLAN
 VILLAGE OF CARPENTERSVILLE
 WASHINGTON STREET AND MAIN STREET
 SCALE: 1" = 40'
 DATE: FEB 4, 2009
 DRAWN BY: EJS
 CHECKED BY:

IMPROVEMENT ENDS STATION 34+98