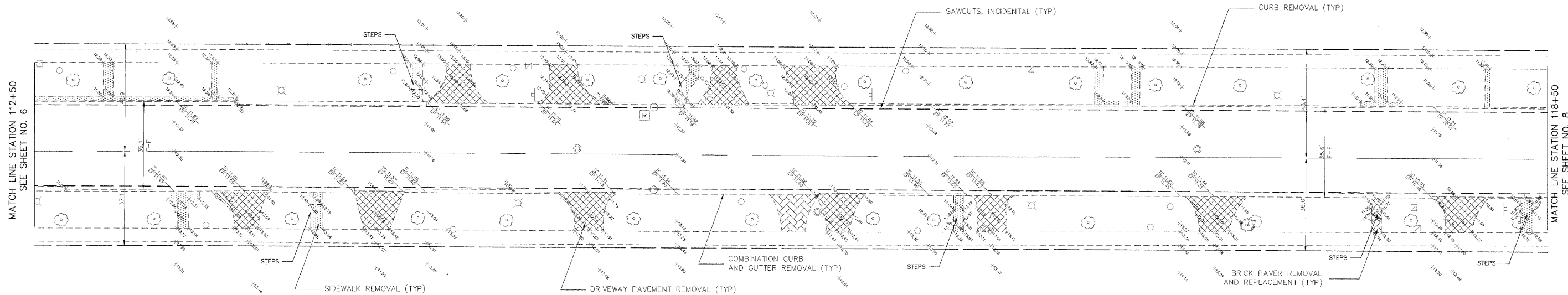



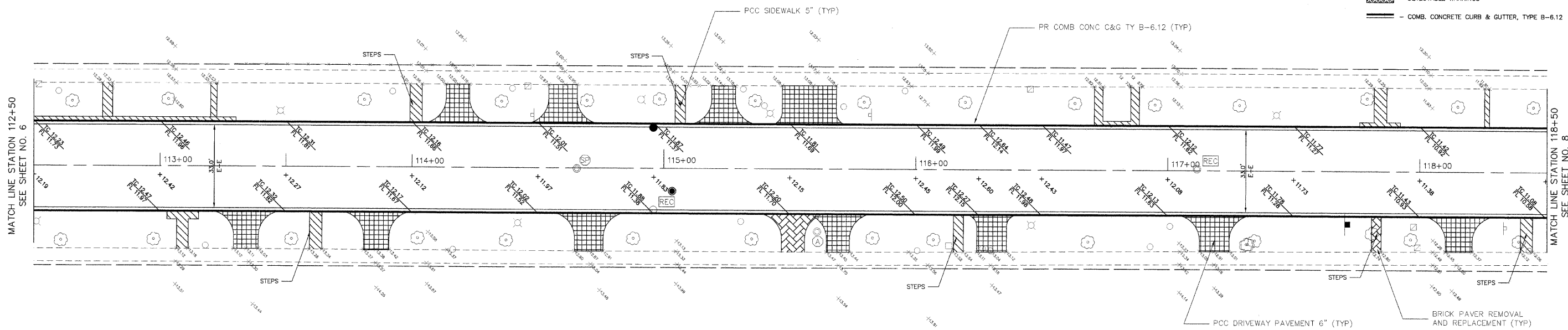
REMOVAL PLAN



- REMOVAL LEGEND:**
- DRIVEWAY PAVEMENT REMOVAL
 - PAVEMENT REMOVAL
 - SIDEWALK REMOVAL

IMPROVEMENT PLAN

- IMPROVEMENT LEGEND:**
- PCC DRIVEWAY PAVEMENT, 6" OR 8" (RESIDENTIAL APRONS 6" / ALLEYS 8")
 - PCC SIDEWALK, 5"
 - BRICK PAVER REMOVAL AND REPLACEMENT
 - DETECTABLE WARNINGS
 - COMB. CONCRETE CURB & GUTTER, TYPE B-6.12



MATCH LINE STATION 112+50
SEE SHEET NO. 6

MATCH LINE STATION 118+50
SEE SHEET NO. 8

MATCH LINE STATION 112+50
SEE SHEET NO. 6

MATCH LINE STATION 118+50
SEE SHEET NO. 8

PLANS PREPARED BY: CITY OF EVANSTON
PUBLIC WORKS DEPARTMENT TRANSPORTATION
AND ENGINEERING DIVISION
PHONE: (847) 896-2924

DESIGNED - DSM, AA	REVISED - 5/20/09 PER MWRD
DRAWN - DSM	REVISED - 5/20/09 PER IDOT
CHECKED - SN, PC	REVISED -
DATE - 2 / 3 / 2009	REVISED -

STATE OF ILLINOIS
DEPARTMENT OF TRANSPORTATION

REMOVAL AND IMPROVEMENT PLANS
SHERIDAN ROAD

SCALE: 1" = 20' SHEET NO. 7 OF 31 SHEETS STA. 112+50 TO STA. 118+50

F.A.U. RTE.	SECTION	COUNTY	TOTAL SHEETS	SHEET NO.
2865	08-00250-01-PV	COOK	31	7
CONTRACT NO. 63189				
ILLINOIS FED. AID PROJECT				