

FAU RTE	SECTION	COUNTY	TOTAL SHEETS	SHEET NO.
VARIOUS	06-00080-00-BT	COOK	16	4
F.H.W.A. REG.	ILLINOIS	PROJECT	HPP-3463(004)	

CONTRACT NO. 63220

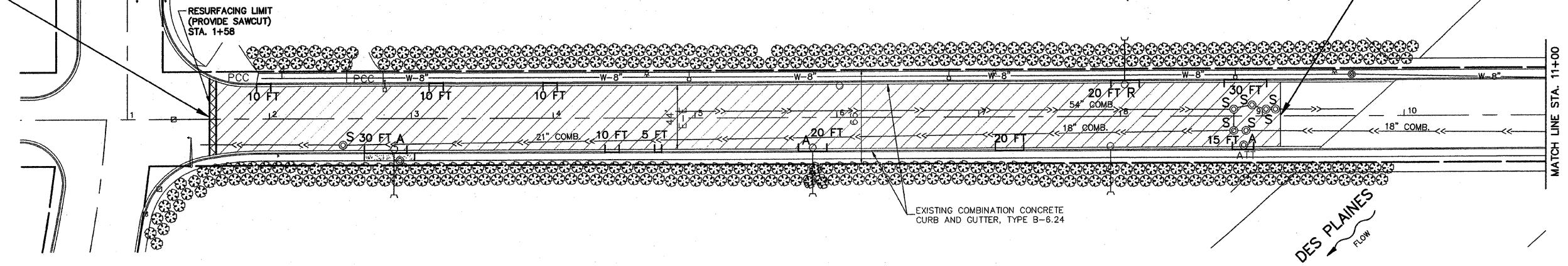


26TH STREET
PROJECT BEGINS
AT STA. 1+58

1ST AVE.
C 1+00

26TH STREET
PROJECT OMISSION
AT STA. 9+13
TO STA. 13+19

NOTE:
HOT-MIX ASPHALT RESURFACING OMISSION
STA. 9+13 TO STA. 13+18
(BRIDGE OVER DES PLAINES RIVER)



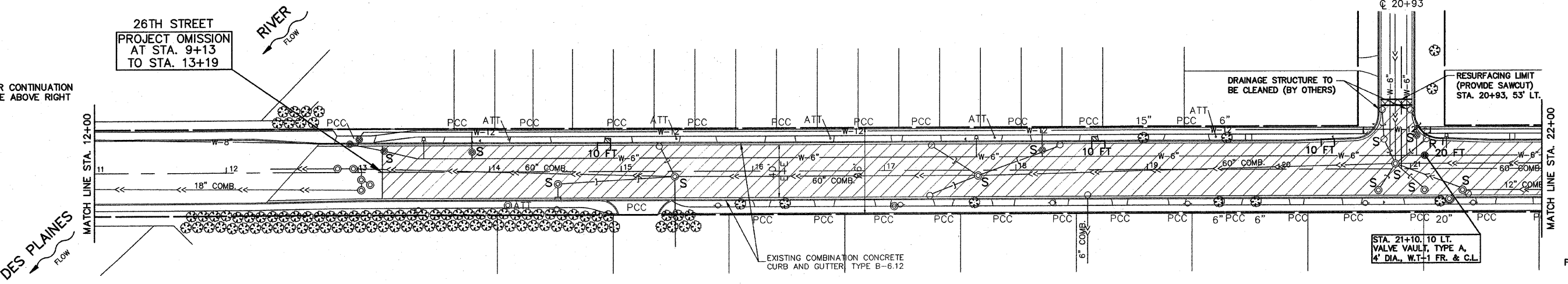
FOR CONTINUATION
SEE BELOW LEFT

FOR CONTINUATION
SEE ABOVE RIGHT

26TH STREET
PROJECT OMISSION
AT STA. 9+13
TO STA. 13+19

DRAINAGE STRUCTURE TO
BE CLEANED (BY OTHERS)

RESURFACING LIMIT
(PROVIDE SAWCUT)
STA. 20+93, 53' LT.



FOR CONTINUATION
SEE BELOW LEFT

LEGEND

- DENOTES HOT-MIX ASPHALT SURFACE REMOVAL, 3" LEVELING BINDER (MACHINE METHOD), N70, 1", AREA SELECTIVE CRACK CONTROL TREATMENT, SYSTEM A, AND HOT-MIX ASPHALT SURFACE COURSE, MIX "D", N70, 2"
- DENOTES HOT-MIX ASPHALT SURFACE REMOVAL-BUTT JOINT, (4.5' WIDTH)
- DENOTES PCC DRIVEWAY REMOVAL AND REPLACEMENT
- DENOTES SIDEWALK REMOVAL AND P.C. CONCRETE SIDEWALK, 5 INCH. DETECTABLE WARNING TO BE INSTALLED AS REQUIRED.
- "A" DENOTES VALVE VAULTS, VALVE BOXES, INLETS, CATCH BASINS, MANHOLES, AND HANDHOLES, TO BE ADJUSTED
- "S" DENOTES FRAMES AND LIDS TO BE ADJUSTED (SPECIAL) (SEE SHEET 14 FOR DETAIL)
- "R" DENOTES DRAINAGE & UTILITY STRUCTURES TO BE RECONSTRUCTED
- 8 FT DENOTES COMBINATION CONCRETE CURB & GUTTER REMOVAL AND REPLACEMENT, DEPRESS CURB ADJACENT TO CURB RAMPS FOR SIDEWALKS AS REQUIRED.

FOR TYPICAL CROSS SECTION OF NEW PAVEMENT WORK
SEE SHEET 3

NOTE:
1 ALL EXISTING FRAMES AND LIDS THAT ARE TO BE REPLACED (AS DIRECTED BY THE ENGINEER) SHALL BE SALVAGED TO THE CONTRACTOR.
2 ALL SAW CUTS SHALL BE CONSIDERED INCIDENTAL TO THE CONTRACT.

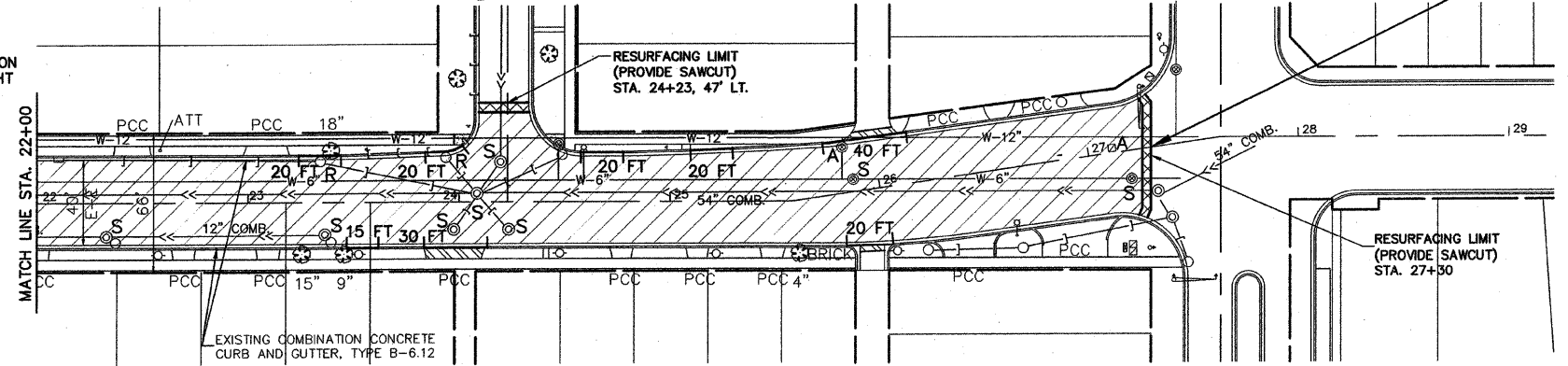
IMPORTANT!
FULL SIZE PLANS HAVE BEEN PREPARED USING STANDARD ENGINEERING SCALES. REDUCED SIZED PLANS WILL NOT CONFORM TO STANDARD SCALES INDICATED IN TITLE BLOCK.

FOR CONTINUATION
SEE ABOVE RIGHT

LINCOLN AVE.
C 24+23

DES PLAINES AVE.
C 27+63

26TH STREET
PROJECT ENDS
AT STA. 27+30



NOTE:
REFLECTIVE PAVEMENT MARKERS TO BE REMOVED
PRIOR TO HOT-MIX ASPHALT SURFACE REMOVAL, 3"

Frank Novotny & Associates, Inc.
Civil Engineers/
Municipal Consultants
825 Midway Drive • Willowbrook, IL • 60527 • Telephone: (630) 887-8640 • Fax: (630) 887-0132
Illinois Professional Design Firm No. 184-000928

PROJECT **VILLAGE OF NORTH RIVERSIDE, ILLINOIS**
VILLAGE WIDE BIKE PATH - STAGE 1
26TH STREET RESURFACING (1ST AVENUE TO DES PLAINES AVENUE)
& VILLAGE COMMONS COMPLEX PARKING REHABILITATION
M.F.T. SECTION NO. 06-00080-00-BT

R E V I S I O N S			
NO.	BY	DATE	DESCRIPTION

PLAN SHEET: **26TH STREET**
(RESURFACING)
1st AVE. TO DES PLAINES AVE.

PROJECT NO. 03049	SCALE 1"=40'	SHEET 4 OF 16 SHEETS
DRAWN/DESIGNED JEP/AMS	DATE APRIL, 2009	
CHECKED/APPROVED JFP/JEF	FIELD BOOK NO. FILE	

I:\North Riverside\2003\03049 - BIF\24150.dwg - BIF 24150.dwg - 5/27/2009 1:15:19 PM \\\server-3\lrb303