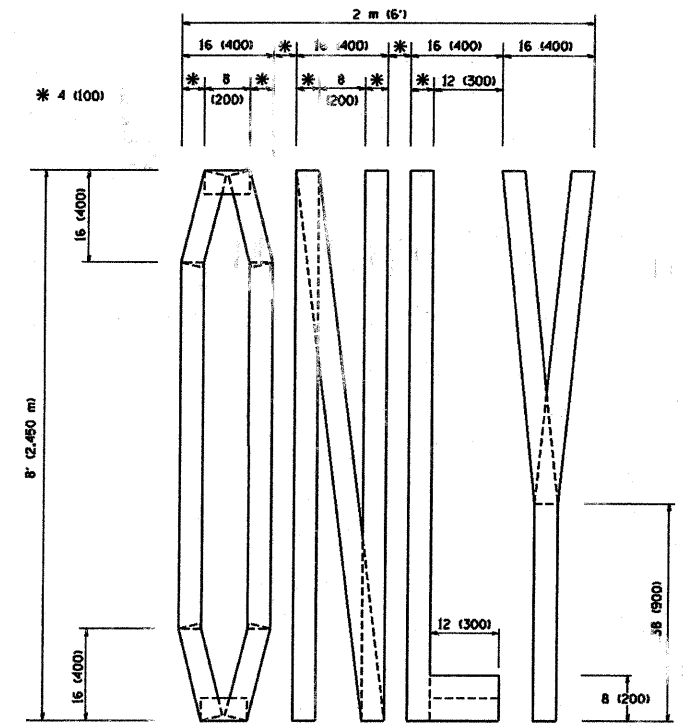
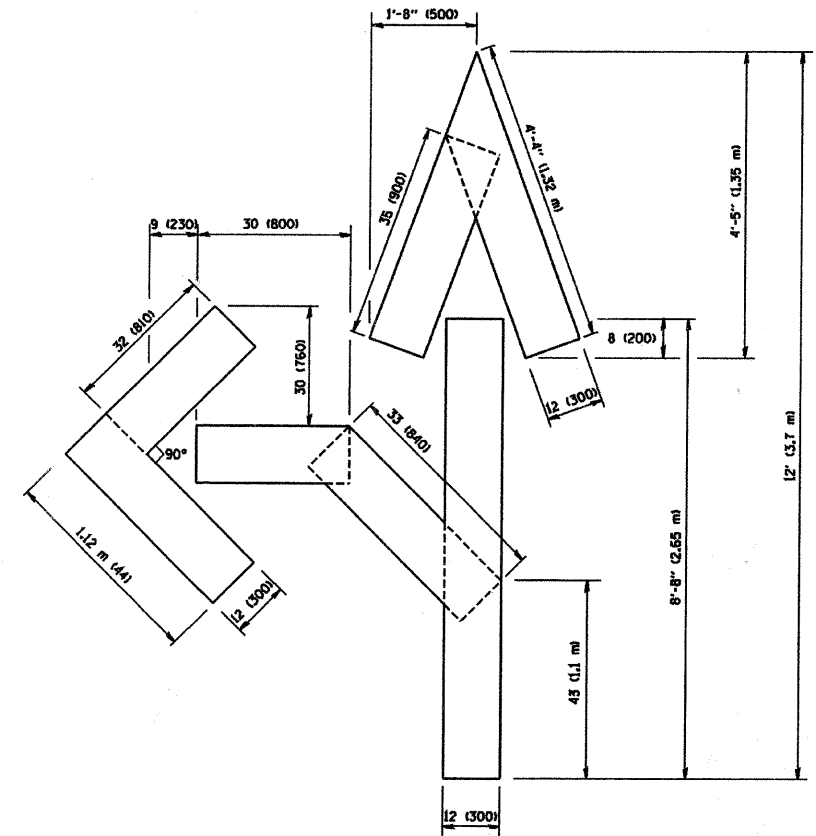


FAU RTE	SECTION	COUNTY	TOTAL SHEETS	SHEET NO.
VARIOUS	06-00080-00-BT	COOK	16	10
F.H.W.A. REG.	ILLINOIS	PROJECT	HPP-3463(004)	

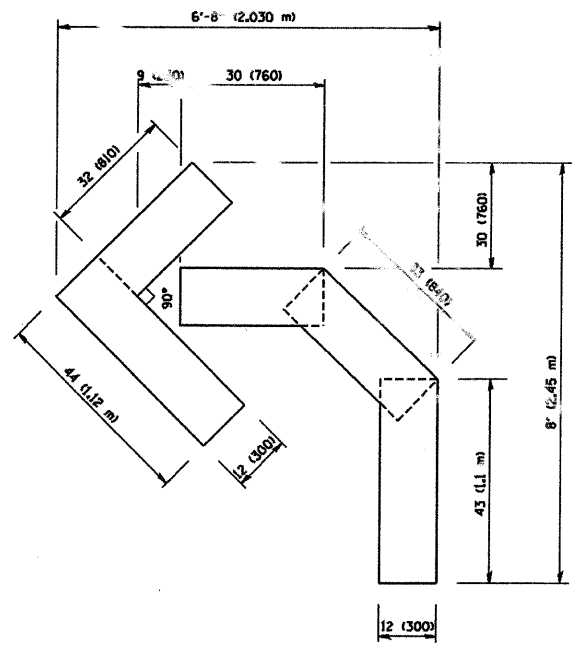
CONTRACT NO. 63220



QUANTITY  
4 (100) LINE = 64.1 ft. (19.7 m)  
21.1 sq. ft. (1.97 sq. m)



QUANTITY  
4 (100) LINE = 82.5 ft. (25.3 m)  
27.5 sq. ft. (2.53 sq. m)



QUANTITY  
4 (100) LINE = 45.5 ft. (13.9 m)  
15.2 sq. ft. (1.39 sq. m)

All dimensions are in inches (millimeters) unless otherwise shown.

REVISION	DATE
T. RAMMA	09/18/94
J. OBERLE	06/01/96
T. RAMMA	06/05/96
T. RAMMA	11/04/97
T. RAMMA	03/02/98
E. GOMEZ	08/28/00

ILLINOIS DEPARTMENT OF TRANSPORTATION

PAYMENT MARKING  
LETTERS AND SYMBOLS  
FOR TRAFFIC STAGING

SCALE: NONE  
DRAWN BY CADD  
CHECKED BY TC-16

PLOT DATE: 3/7/2007  
FILE NAME: M:\Projects\101110\101110.dwg  
PLOT SCALE: 1/8"=1'-0"  
USER NAME: jrb

**Frank Novotny & Associates, Inc.**  
Civil Engineers/Municipal Consultants  
825 Midway Drive • Willowbrook, IL • 60527 • Telephone: (630) 887-8640 • Fax: (630) 887-0132  
Illinois Professional Design Firm No. 194-000928

VILLAGE OF NORTH RIVERSIDE, ILLINOIS  
VILLAGE WIDE BIKE PATH - STAGE 1  
26TH STREET RESURFACING (1ST AVENUE TO DES PLAINES AVENUE)  
& VILLAGE COMMONS COMPLEX PARKING REHABILITATION  
M.F.T. SECTION NO. 06-00080-00-BT

REVISIONS			
NO.	BY	DATE	DESCRIPTION

PAYMENT MARKING  
LETTERS AND SYMBOLS  
FOR TRAFFIC STAGING

PROJECT NO. 03049	SCALE NONE	SHEET 10
DRAWN/DESIGNED JEP/AMS	DATE APRIL, 2009	OF 16
CHECKED/APPROVED JFP/JEF	FIELD BOOK NO. FILE	SHEETS