

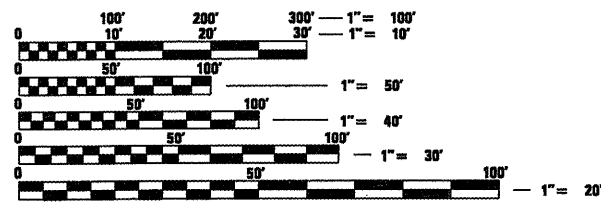
F.A.P. RTE.	SECTION	COUNTY	TOTAL SHEETS	SHEET NO.
666	SPZ(RS-5), 26CS(RS)	SANGAMON	17	1
		ILLINOIS	CONTRACT NO. 72C00	

## INDEX OF SHEETS

- 1 COVER SHEET
- 2 GENERAL NOTES
- 3, 4 SUMMARY OF QUANTITIES
- 5-7 TYPICAL CROSS SECTIONS
- 8, 9 SCHEDULES OF QUANTITIES
- 10-13 PLAN SHEETS
- 14 PLAN SHEET /SIDE ROAD DETAIL
- 15-17 TRAFFIC SIGNAL DETECTOR LOOP DETAIL

## STANDARDS

- 000001-05
- 424001-05
- 442201-03
- 606001-04
- 701602-04
- 701606-06
- 701801-04
- 701901-01
- 780001-02
- 781001-03
- 701701-06



FULL SIZE PLANS HAVE BEEN PREPARED USING STANDARD ENGINEERING SCALES. REDUCED SIZED PLANS WILL NOT CONFORM TO STANDARD SCALES. IN MAKING MEASUREMENTS ON REDUCED PLANS, THE ABOVE SCALES MAY BE USED.

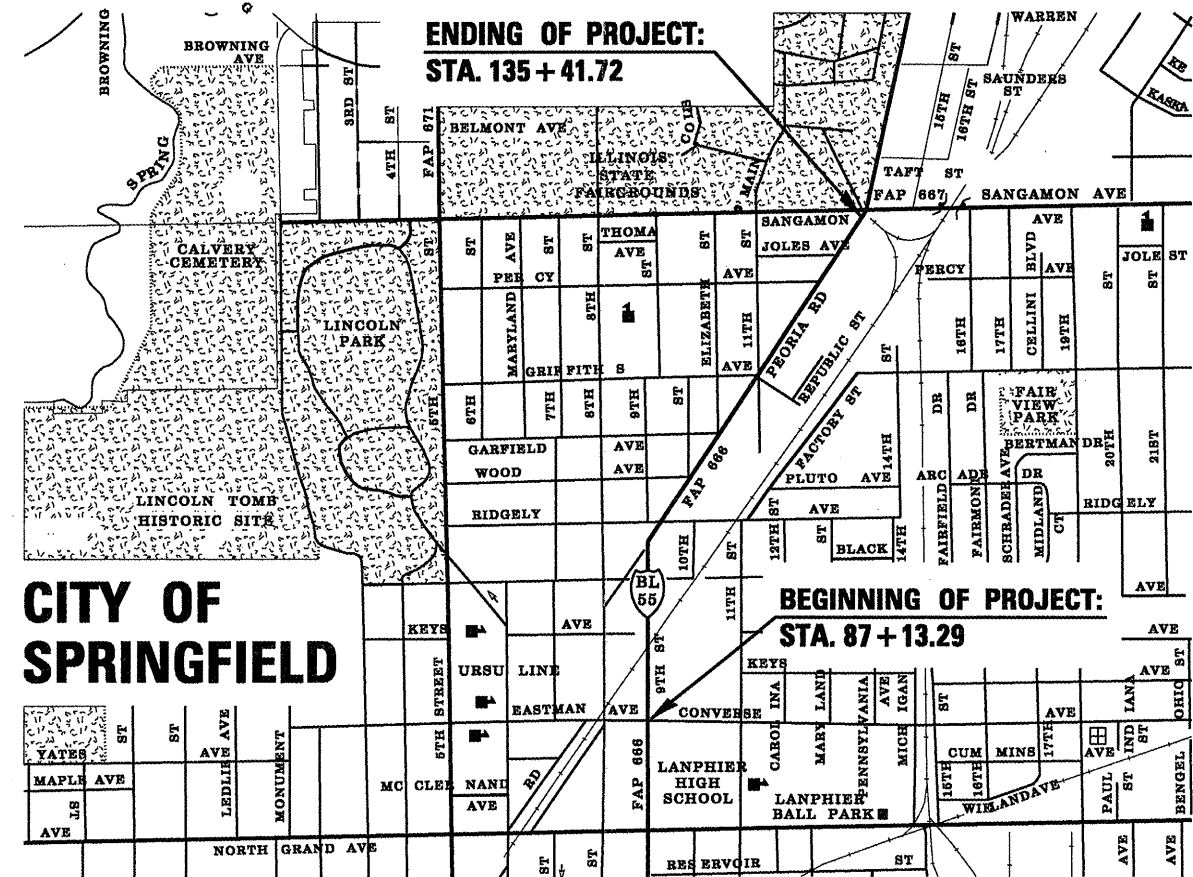
J.U.L.I.E.  
JOINT UTILITY LOCATION INFORMATION FOR EXCAVATION  
1-800-892-0123  
OR 811

STATE OF ILLINOIS  
DEPARTMENT OF TRANSPORTATION  
DIVISION OF HIGHWAYS

# PROPOSED HIGHWAY PLANS

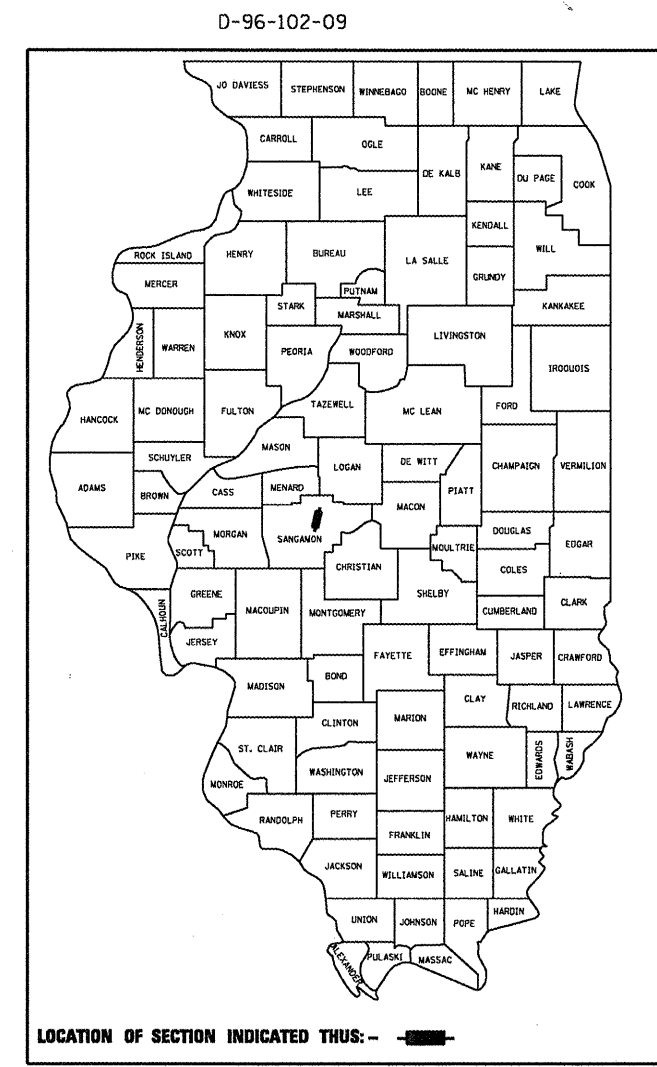
FAP ROUTE 666 (BUSINESS 55)  
SECTION SPZ(RS-5), 26CS(RS)

3P RESURFACING FOR BUSINESS 55  
SANGAMON COUNTY  
C-96-102-09



### LOCATION MAP

GROSS LENGTH = 4,828.43 FT. = 0.9144 MILES  
NET LENGTH = 4,828.43 FT. = 0.9144 MILES



STATE OF ILLINOIS  
DEPARTMENT OF TRANSPORTATION  
DIVISION OF HIGHWAYS

SUBMITTED June 5, 2009  
Ray Z. Ombry  
DEPUTY DIRECTOR OF HIGHWAYS, REGION ENGINEER

June 26, 2009  
Charles G. Driscoll  
ENGINEER OF DESIGN AND ENVIRONMENT

June 26, 2009  
Christine M. Reed  
DIRECTOR OF HIGHWAYS, CHIEF ENGINEER

PRINTED BY THE AUTHORITY  
OF THE STATE OF ILLINOIS

PROJECT ENGINEER: SAL MADONIA (217) 782-4761  
SQUAD LEADER: TOM COX (217) 524-7940

CONTRACT NO. 72C00

*Rel.*