

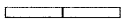







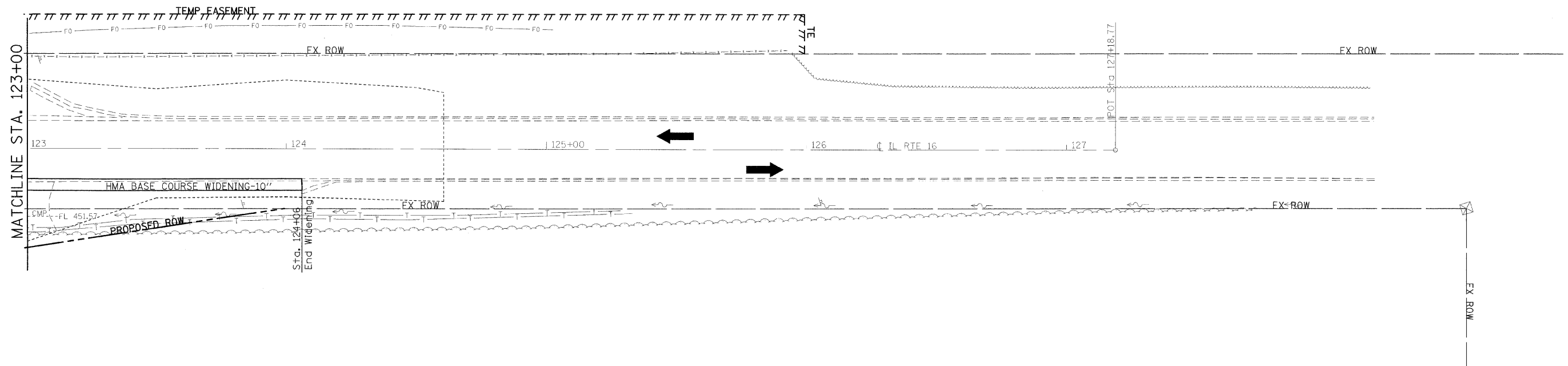


LEGEND	
	STRUCTURE REMOVAL
	PAVEMENT REMOVAL
	TEMPORARY CONCRETE BARRIER
	SIGNALIZED TWO-WAY TRAFFIC LANE
	IMPACT ATTENUATOR
	DRUM WITH STEADY BURNING LIGHT
	INDUCTION LOOP DETECTOR
	INDUCTION LOOP DETECTOR
	TEMPORARY BRIDGE TRAFFIC SIGNALS
	TYPE 3 BARRICADE



FILE NAME =	USER NAME = manntm	DESIGNED -	REVISED -	STATE OF ILLINOIS DEPARTMENT OF TRANSPORTATION	STAGE IA CONSTRUCTION			F.A.P. RTE.	SECTION	COUNTY	TOTAL SHEETS	SHEET NO.
c:\pwwork\pwwork\manntm\dms51935\pln22095a.dgn	DRAWN -	REVISED -	REVISED -		325	3BR-2	JERSEY	90	18			
PLOT SCALE = 20.0000' / IN.	CHECKED -	REVISED -	REVISED -		CONTRACT NO. 76B01							
PLOT DATE = 12/11/2008	DATE -	REVISED -	REVISED -		FED. ROAD DIST. NO. 8 ILLINOIS FED. AID PROJECT							
				SCALE:	SHEET NO. 4 OF 12 SHEETS	STA.	TO STA.					