

CONTRACT 76C69
CONTRACT 76C68
(BY OTHERS)

MATCH LINE STA. 148+00
SEE SHEET 12

STA. 162+00
(BY OTHERS)

PROPOSED R.O.W.

PROPOSED R.O.W.

PROPOSED R.O.W.

CAHOKIA CANAL
CULVERT

PROPOSED PERMANENT EASEMENT

PROPOSED I-70

150+00

155+00





160+00

STABILIZED CONSTRUCTION ENTRANCE
SEE EROSION CONTROL PLANS

PROPOSED R.O.W.

PROPOSED R.O.W.

MAINTENANCE OF TRAFFIC LEGEND

-  WORK ZONE
-  EXISTING SIGN
-  PROPOSED SIGN
-  TRAFFIC CONTROL SIGN W/
STEADY BURNING LIGHT

TRAFFIC FLOW 

FILE NAME =
#FILE#

TENG TENG & ASSOCIATES, INC.
ENGINEERS/ARCHITECTS/PLANNERS
CHICAGO, ILLINOIS

USER NAME = #USER#

PLOT SCALE = #SCALE#

PLOT DATE = #DATE#

DESIGNED - JB

DRAWN - JB

CHECKED - ACL

DATE - 05/15/09

REVISED -

REVISED -

REVISED -

REVISED -

STATE OF ILLINOIS
DEPARTMENT OF TRANSPORTATION
I-70 CONNECTION

MAINTENANCE OF TRAFFIC PLAN
STA. 148+00 TO STA. 162+00

SCALE: 1"=50'

SHEET NO. OF SHEETS STA. TO STA.

F.A.P. RTE.	SECTION	COUNTY	TOTAL SHEETS	SHEET NO.
998	82-1DM-2	ST. CLAIR	21	13
FED. ROAD DIST. NO.		ILLINOIS FED. AID PROJECT		

CONTRACT NO. 76C69