

STATE OF ILLINOIS
 DEPARTMENT OF TRANSPORTATION
 DIVISION OF HIGHWAYS

**PROPOSED
 HIGHWAY PLANS**

FAI ROUTE 70 (I-70)
 SECTION 60-9-1

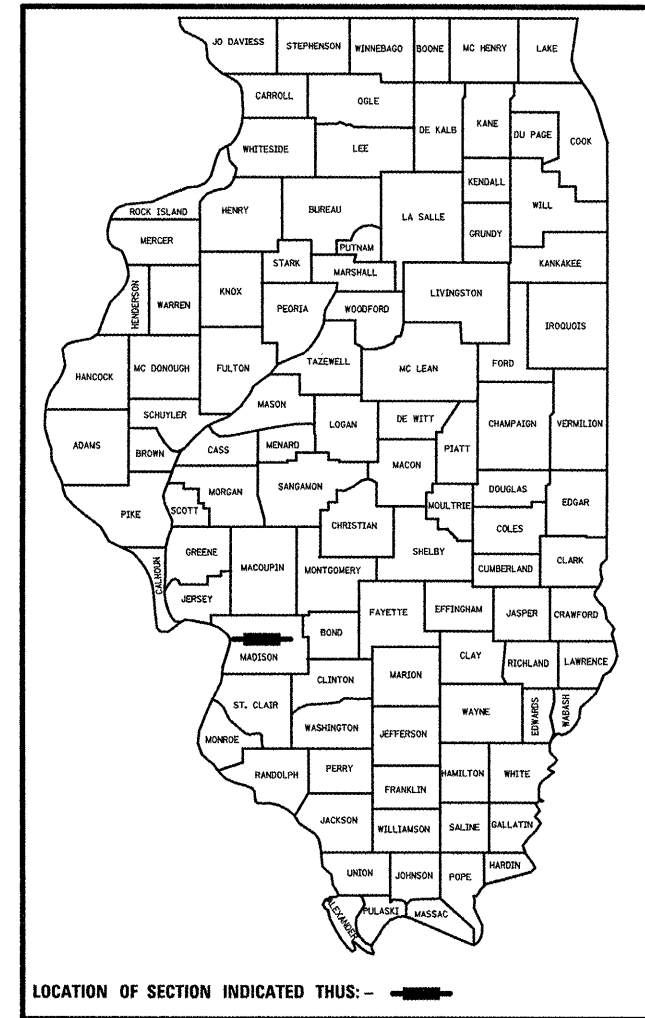
PATCHING
 MADISON COUNTY

C-98-058-09

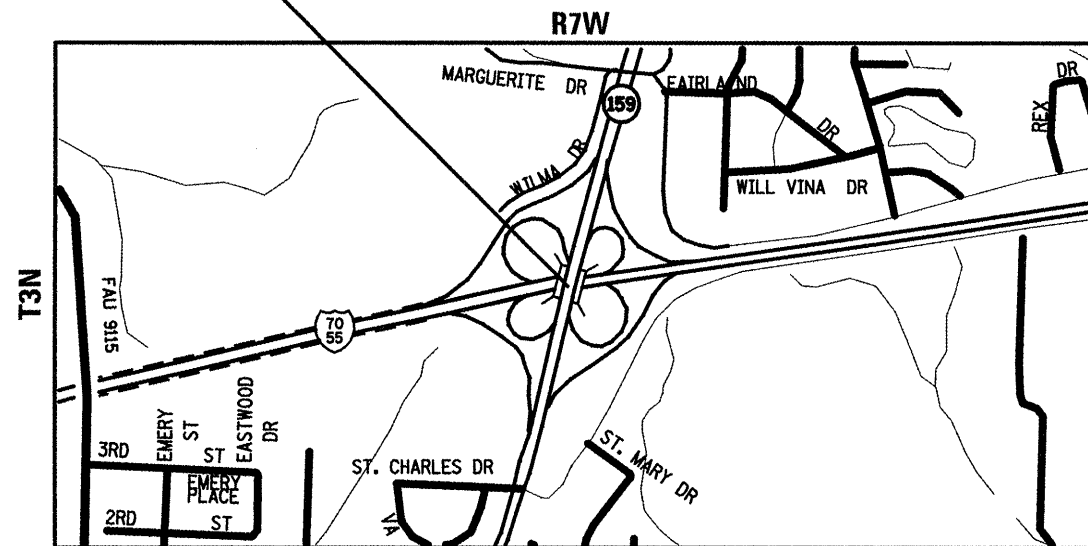
FOR INDEX OF SHEETS, SEE SHEET NO. 2

| FAI RTE. | SECTION | COUNTY | TOTAL SHEETS | SHEET NO. |
|---------------------|---------|----------|--------------------|-----------|
| 70 | 60-9-1 | MADISON | 12 | 1 |
| FED. ROAD DIST. NO. | | ILLINOIS | CONTRACT NO. 76D07 | |

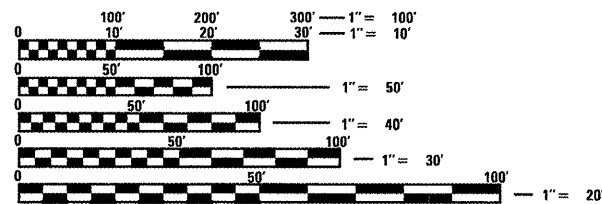
D-98-052-09



PROJECT LOCATION



LAYOUT

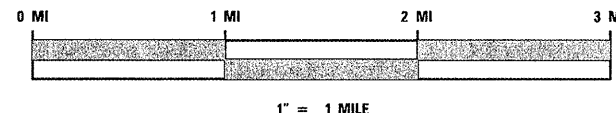


FULL SIZE PLANS HAVE BEEN PREPARED USING STANDARD ENGINEERING SCALES. REDUCED SIZED PLANS WILL NOT CONFORM TO STANDARD SCALES. IN MAKING MEASUREMENTS ON REDUCED PLANS, THE ABOVE SCALES MAY BE USED.

J.U.L.I.E.
 JOINT UTILITY LOCATION INFORMATION FOR EXCAVATION
 1-800-892-0123
 OR 811

PROJECT ENGINEER: PATTI LeBEAU (618) 346-3179
 PROJECT MANAGER: TIM PADGETT (618)-346-3284

CONTRACT NO. 76D07



GROSS LENGTH = 1037 FT. = 0.196 MILE
 NET LENGTH = 1037 FT. = 0.196 MILE

LATITUDE: 38.7080
 LONGITUDE: -89.9589

STATE OF ILLINOIS
 DEPARTMENT OF TRANSPORTATION
 DIVISION OF HIGHWAYS

SUBMITTED *May 15, 2009*

Mary C. Jamie
 DEPUTY DIRECTOR OF HIGHWAYS, REGION 5 ENGINEER

June 26, 2009
Charles G. Ingersoll
 ENGINEER OF DESIGN AND ENVIRONMENT

June 26, 2009
Christine M. Reed
 DIRECTOR OF HIGHWAYS, CHIEF ENGINEER

**PRINTED BY THE AUTHORITY
 OF THE STATE OF ILLINOIS**