

MAINTENANCE OF TRAFFIC CONSTRUCTION STAGING

STAGE 1:

TRAFFIC - TRAFFIC WILL BE MAINTAINED ON DETOUR ROUTE. THE ILLINOIS PRAIRIE PATH WILL BE CLOSED AND PROTECTIVE FENCING WILL BE PLACED AS AN ADDED MEASURE TO KEEP PEDESTRIANS OFF THE PATH. BICYCLE TRAFFIC TO FOLLOW DETOUR PLAN AS SHOWN IN THE PLANS.

CONSTRUCTION - THE ILLINOIS PRAIRIE PATH INCLUDING THE BRIDGE OVER FRONT STREET AND WESLEY STREET WILL BE CONSTRUCTED.

STAGE 2:

TRAFFIC - TRAFFIC WILL BE MAINTAINED ON DETOUR ROUTE. MANCHESTER ROAD EAST OF GABLES BOULEVARD, BRIDGE STREET, WESTERN AVENUE, FRONT STREET AND WESLEY STREET WILL BE CLOSED TO THRU TRAFFIC. ACCESS TO PROPERTIES AT ALL TIMES WILL BE MAINTAINED THROUGH SUB STAGING THE WORK IN THIS STAGE. THRU TRAFFIC WILL BE DETOURED AS SHOWN IN THE PLANS.

CONSTRUCTION - WESLEY STREET BRIDGE AND RETAINING WALL WILL BE CONSTRUCTED DURING THIS STAGE. MANCHESTER ROAD EAST OF GABLES BOULEVARD, BRIDGE STREET, WESTERN AVENUE, FRONT STREET AND WESLEY STREET WILL BE CONSTRUCTED BY SUB STAGING THE WORK. THE CONTRACTOR WILL BE RESPONSIBLE FOR ESTABLISHING THE SUB STAGING PLAN. UTILITIES WILL BE REMOVED, REPLACED AND RELOCATED.

STAGE 2A:

TRAFFIC - MANCHESTER ROAD WEST OF GABLES BOULEVARD AND GABLES BOULEVARD WILL BE CLOSED TO THRU TRAFFIC. ACCESS TO PROPERTIES AT ALL TIMES WILL BE MAINTAINED THROUGH SUB STAGING THE WORK IN THIS STAGE. THRU TRAFFIC WILL BE DETOURED AS SHOWN IN THE PLANS.




CONSTRUCTION - MANCHESTER ROAD WEST OF GABLES BOULEVARD AND GABLES BOULEVARD WILL BE CONSTRUCTED BY SUB STAGING THE WORK. THE CONTRACTOR WILL BE RESPONSIBLE FOR ESTABLISHING THE SUB STAGING PLAN. THE CONTRACTOR MAY BEGIN STAGE 3A WORK WHILE CONSTRUCTION IS IN STAGE 3.

NOTES

1. WITH THE APPROVAL OF THE ENGINEER, THE CONTRACTOR MAY BE ALLOWED TO START WORK FROM FUTURE STAGES EARLY
2. FOR LOCATIONS OF TEMPORARY FENCE REFER TO TEMPORARY FENCE SPECIAL PROVISION
3. SEE MAINTENANCE OF TRAFFIC STAGING SHEETS FOR ADDITIONAL INFORMATION

MAINTENANCE OF TRAFFIC

LEGEND

-  STAGE 1 CONSTRUCTION (ILLINOIS PRAIRIE PATH)
-  STAGE 2 CONSTRUCTION (MANCHESTER ROAD, WESLEY ST, FRONT ST, WESTERN AVE)
-  STAGE 2A CONSTRUCTION (MANCHESTER ROAD, GABLES BLVD)

REVISIONS	
NAME	DATE

CITY OF WHEATON
 MANCHESTER ROAD / WESLEY STREET
 OVER UNION PACIFIC RAILROAD
 MAINTENANCE OF TRAFFIC
 SITE PLAN

SCALE: VERT. 1" = 50'
 HORIZ. 1" = 50'
 DATE 6/4/2008

DRAWN BY JJS
 CHECKED BY JLC

