

INDEX OF SHEETS

- 1 COVER SHEET, INDEX OF SHEETS AND STANDARDS
- 2 GENERAL NOTES, PAVEMENT DESIGN AND LEGEND
- 3 SUMMARY OF QUANTITIES
- 4 TYPICAL ROADWAY CROSS SECTIONS
- 5-7 SCHEDULE OF QUANTITIES
- 8 STORM SEWER STRUCTURE SCHEDULE
- 9-12 SCHEDULE OF QUANTITIES
- 13-15 PLAN AND PROFILE, STORM SEWER (BURNS ROAD)
- 16 PLAN AND PROFILE, STORM SEWER (US ROUTE 45/52)
- 17-18 TRAFFIC SIGNAL PLAN
- 19-20 TRAFFIC SIGNAL DETAILS
- 21 INTERCONNECT CONDUIT PLAN
- 22 INTERCONNECT CONDUIT PLAN & SCHEMATIC
- 23-24 LIGHTING INSTALLATION PLAN
- 25-26 LIGHTING INSTALLATION DETAILS
- 27-29 STRIPING AND SIGNAGE PLAN
- 30 INTERSECTION DETAIL (BURNS ROAD & US ROUTE 45/52)
- 31-33 EROSION CONTROL PLAN
- 34-41 CROSS SECTIONS (BURNS ROAD)

STANDARDS

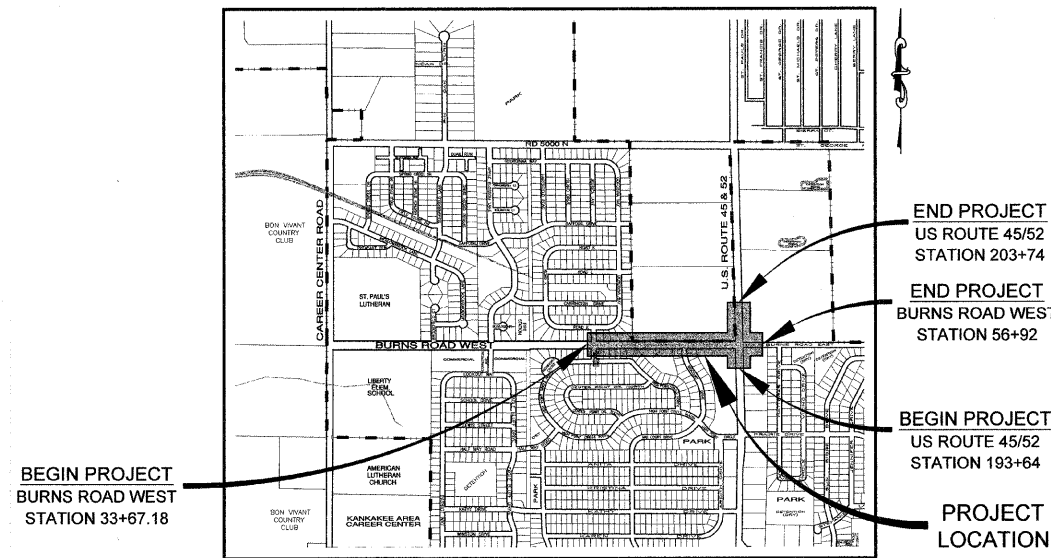
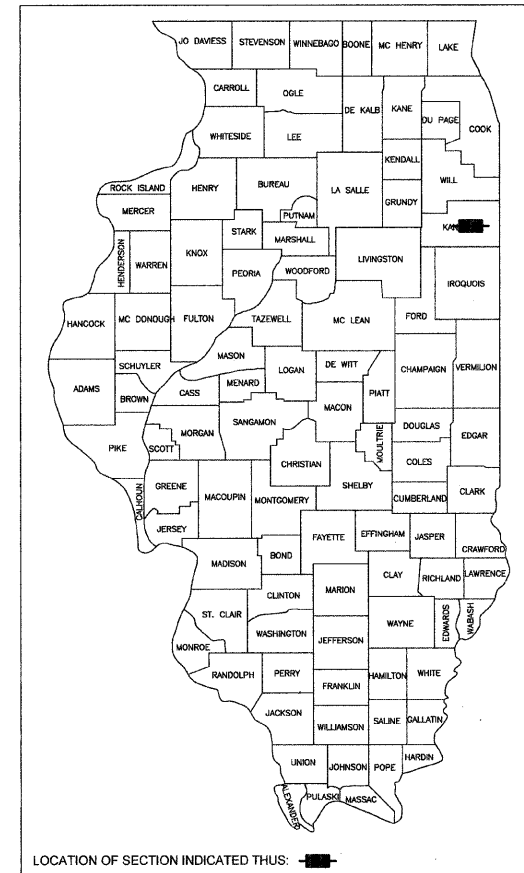
- 000001-05 STANDARD SYMBOLS, ABBREVIATIONS AND PATTERNS
- 280001-04 TEMPORARY EROSION CONTROL SYSTEMS
- 424001-05 CURB RAMPS FOR SIDEWALKS
- 482001-02 HMA SHOULDER ADJACENT TO FLEXIBLE PAVEMENT
- 482011-03 HMA SHOULDER STRIPS/SHOULDERS WITH RESURFACING OR WIDENING AND RESURFACING PROJECT
- 542301-02 PRECAST REINFORCED CONCRETE FLARED END SECTION
- 542306-02 PRECAST REINFORCED CONCRETE ELLIPTICAL FLARED END SECTION
- 602301-02 INLET, TYPE A
- 602306-02 INLET, TYPE B
- 602401-02 MANHOLE, TYPE A
- 602406-03 MANHOLE, TYPE A, 1.8M (6") DIAMETER
- 602411-01 MANHOLE, TYPE A, 2.1M (7") DIAMETER
- 602416-01 MANHOLE, TYPE A, 2.4M (8") DIAMETER
- 602601-02 PRECAST REINFORCED CONCRETE FLAT SLAB TOP
- 602701-02 MANHOLE STEPS
- 604001-03 FRAME AND LIDS, TYPE 1
- 604006-04 FRAME AND GRATE, TYPE 3
- 604036-02 GRATE, TYPE 8
- 606001-04 CONCRETE CURB TYPE B AND COMBINATION CONCRETE CURB AND GUTTER
- 606301-04 PC CONCRETE ISLANDS AND MEDIANS
- 701502-03 URBAN LANE CLOSURE, 2L, 2W, WITH BIDIRECTIONAL LEFT TURN LANE
- 701901-01 TRAFFIC CONTROL DEVICES
- 720001-01 SIGN PANEL MOUNTING DETAILS
- 720006-02 SIGN PANEL ERECTION DETAILS
- 720011-01 METAL POSTS FOR SIGNS, MARKERS, AND DELINEATORS
- 720016-02 MAST ARM MOUNTED STREET NAME SIGNS
- 720021-02 SIGN PANELS, EXTRUDED ALUMINUM TYPE
- 780001-02 TYPICAL PAVEMENT MARKINGS
- 805001-01 ELECTRICAL SERVICE INSTALLATION DETAILS
- 814001-02 HANDHOLES
- 814006-02 DOUBLE HANDHOLES
- 857001-01 STANDARD PHASE DESIGNATION DIAGRAMS AND PHASE SEQUENCES
- 862001-01 UNINTERRUPTIBLE POWER SUPPLY (UPS)
- 873001-02 TRAFFIC SIGNAL GROUNDING & BONDING
- 877011-04 STEEL COMBINATION MAST ARM ASSEMBLY AND POLE
- 878001-07 CONCRETE FOUNDATION DETAILS
- 880006-01 TRAFFIC SIGNAL MOUNTING DETAILS
- 886001-01 DETECTOR LOOP INSTALLATIONS
- 886006-01 TYPICAL LAYOUT FOR DETECTOR LOOPS
- BLR 21-8 TYPICAL APPLICATION OF TRAFFIC CONTROL DEVICES FOR CONSTRUCTION ON RURAL LOCAL HIGHWAYS

STATE OF ILLINOIS
DEPARTMENT OF TRANSPORTATION
DIVISION OF HIGHWAYS

PLANS FOR PROPOSED FEDERAL AID HIGHWAY

AMERICAN RECOVERY AND REINVESTMENT ACT (ARRA)


VILLAGE OF BOURBONNAIS
FAU 6212 (BURNS ROAD WEST)
BURNING BUSH DRIVE TO US 45/52
SECTION 03-00058-00-FP
PROJECT NO. ARA-5092(004)
JOB NO. C-93-137 -09



LOCATION MAP
NOT TO SCALE

GROSS LENGTH OF IMPROVEMENT = 2,325 FEET = 0.44 MILES
NET LENGTH OF IMPROVEMENT = 2,325 FEET = 0.44 MILES

STANDARD SCALES



OTHERS AS NOTED IN PLANS

CALL J.U.L.I.E. BEFORE YOU DIG
(Joint Utility Locating Information For Excavators)
PH.# 1-800-892-0123

STATE OF ILLINOIS
DEPARTMENT OF TRANSPORTATION
DIVISION OF HIGHWAYS

APPROVED 5/26, 20 09
Paul Schae
VILLAGE PRESIDENT, VILLAGE OF BOURBONNAIS

PASSED June 2, 20 09
Harold B. Long
DISTRICT 3 ENGINEER OF LOCAL ROADS & STREETS

RELEASED FOR BID BASED ON LIMITED REVIEW June 2, 20 09
George F. Ryan II
DEPUTY DIRECTOR OF HIGHWAYS, REGION 2 ENGINEER



William B. Rosenthal 5/1/09
LIGHTING ENGINEER DATE
062-032353 11/30/09
LICENSE# EXPIRATION DATE



Steven R. McBurney 5-26-09
STEVEN R. MCBURNEY P.E.# 062-058252 DATE
EXPIRATION DATE OF P.E. LICENSE: 11-30-09

DESIGN DESIGNATION - COLLECTOR

DESIGN SPEED = 30 MPH
STA. 37+67 TO STA. 53+33
2009 ADT = 0 M.U. 0% S.U. 0% P.V. 0%
DESIGN 2029 ADT = 6600 M.U. 5% S.U. 10% P.V. 85%
SEE SHEET 2 FOR PAVEMENT DESIGN

REVISIONS

NO.	DATE	BY	GENERAL DESCRIPTION	SHEETS CHANGED
1	3/12/07	MRG	PER IDOT REVIEW	ALL
2	4/13/07	MRG	PER IDOT REVIEW	1-41
3	4/9/09	MRG	PHASING	ALL
4	5/8/09	MRG	PER IDOT REVIEW	1,3-6,13,15,16,23,24,28-33

SECTION
03-00058-00-FP

DATE: 1/29/07 JOB NO. E05055
SCALE: N/A FILE NO.
DRAWN BY: MRG SHEET
CHECKED BY: SRM 1
41

This document and the ideas and designs incorporated herein, as an instrument of professional service, is the property of Tyson Engineering Inc. and is not to be used in whole or in part, for any other project without written authorization of Tyson Engineering Inc.
Do not scale drawings. Use dimensions only.
Contractor shall be responsible for verifying all dimensions.
Information hereon and herein is confidential.

REVISIONS

NO.	DATE	BY	DESCRIPTION
1	3/12/07	MRG	PER IDOT REVIEW
2	4/13/07	MRG	PER IDOT REVIEW
3	4/9/09	MRG	PHASING
4	5/8/09	MRG	PER IDOT REVIEW

COVER SHEET

PROPOSED IMPROVEMENTS FOR
BURNS ROAD WEST
FROM BURNING BUSH DRIVE
TO U.S. ROUTE 45/52