

**TYSON ENGINEERING, INC.**  
 CONSULTING CIVIL ENGINEERS  
 LAND SURVEYORS  
 DESIGN FIRM LICENSE # 164-001136  
 367 SOUTH SCHUYLER AVENUE  
 KANKAKEE, ILLINOIS 60901  
 PHONE (815) 932-7406

This document and the ideas and designs incorporated herein, as an instrument of professional service, is the property of Tyson Engineering, Inc. and is not to be used in whole or in part, for any other project without written authorization of Tyson Engineering, Inc.  
 Do not scale drawings. Use dimensions only.  
 Contractor shall be responsible for verifying all dimensions.  
 Information herein and herein is confidential.

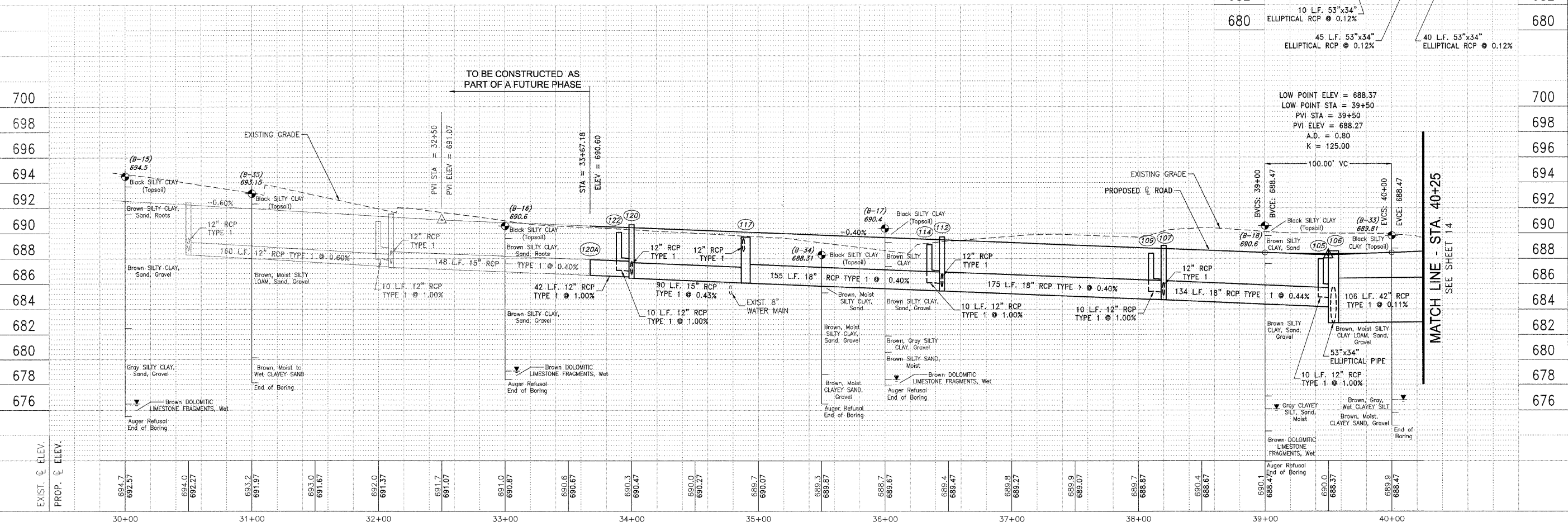
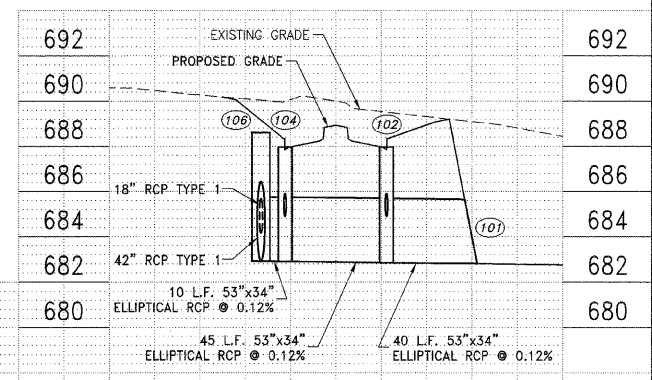
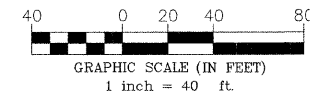
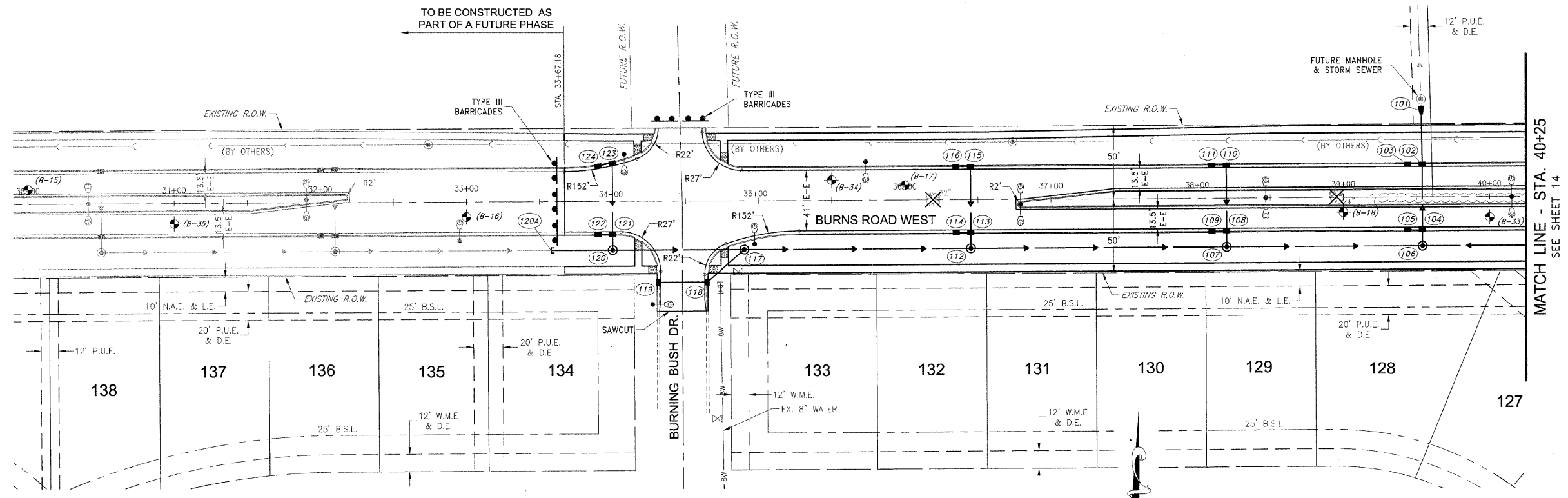
NO.	DATE	BY	DESCRIPTION
1	3/12/07	MRG	PER IDOT REVIEW
2	4/13/07	MRG	PER IDOT REVIEW
3	4/9/09	MRG	PHASING
4	5/8/09	MRG	PER IDOT REVIEW

**BURNS ROAD WEST  
 PLAN AND PROFILE  
 STA. 30+00 TO STA. 40+25**

**PROPOSED IMPROVEMENTS FOR  
 BURNS ROAD WEST  
 FROM BURNING BUSH DRIVE  
 TO U.S. ROUTE 45/52**

**SECTION  
 03-00058-00-FP**

DATE: 1/29/07	JOB NO. E05055
SCALE: HORZ.: 1"=40' VERT.: 1"=4'	FILE NO.
DRAWN BY: MRG	SHEET 13
CHECKED BY: SRM	41



P:\2005\05055\A\03\03-00058-00-FP\FILES.dwg 5/11/2009 11:04:48 AM CDT