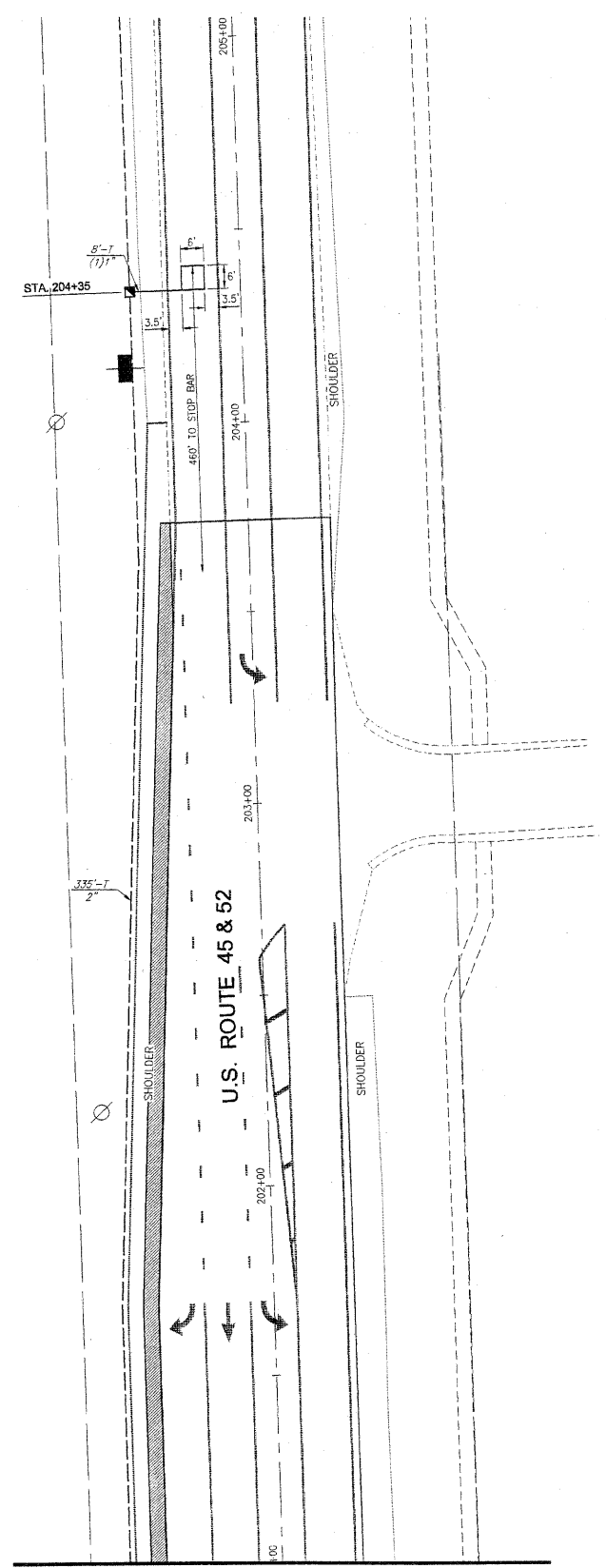
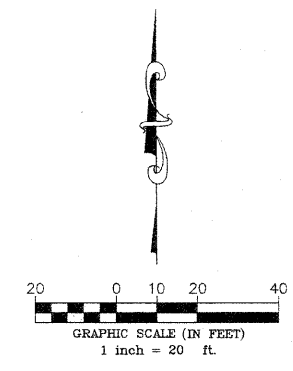
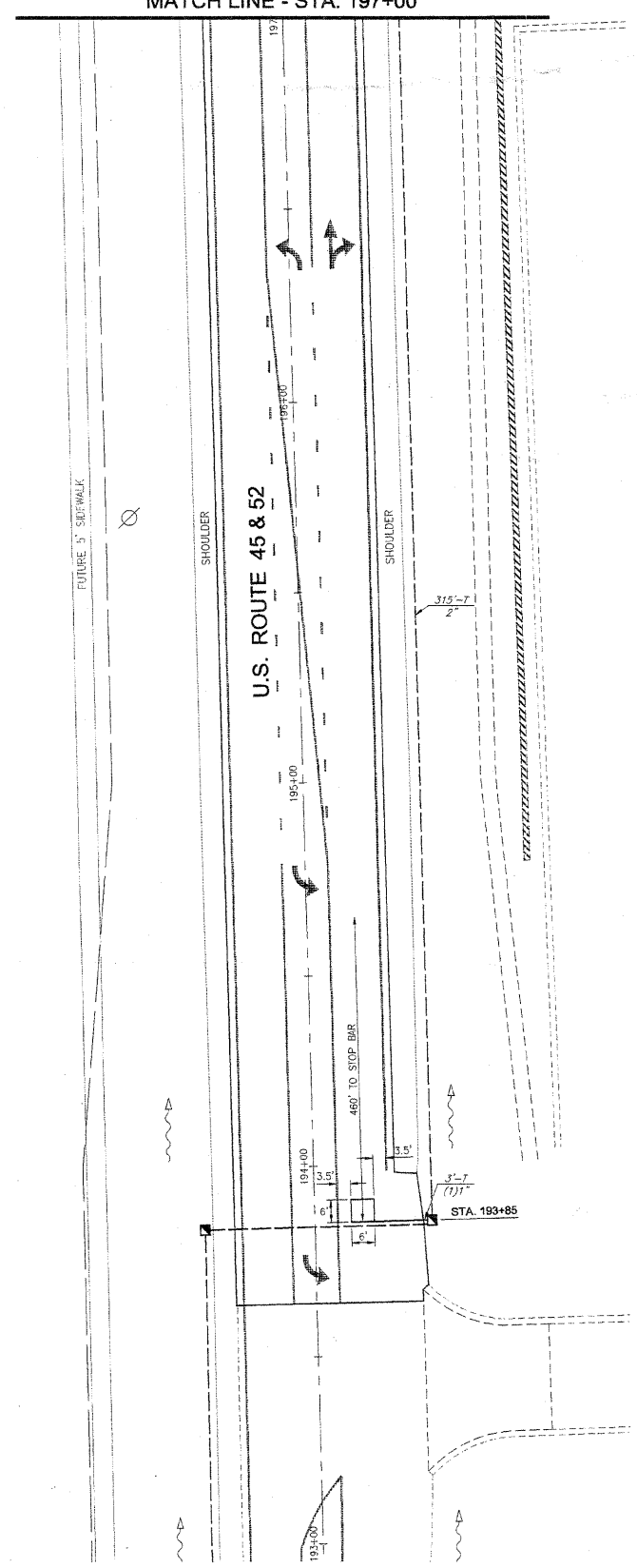


P:\2005\1050555\DWG\E05055-BASE-TOP0.dwg 6/3/2009 8:47:02 AM CDT

SEE SHEET 17  
MATCH LINE - STA. 197+00



MATCH LINE - STA. 201+00  
SEE SHEET 17



**TRAFFIC SIGNAL LEGEND**

	PROPOSED	EXISTING
CONTROLLER		
SERVICE INSTALLATION		
SIGNAL HEAD WITH BACKPLATE		
SIGNAL HEAD, PEDESTRIAN		
SIGNAL POST		
MAST ARM ASSEMBLY AND POLE, STEEL		
COMMON TRENCH		
UNIT DUCT		
HANDHOLE		
HEAVY DUTY HANDHOLE		
DOUBLE HANDHOLE		
PEDESTRIAN PUSHBUTTON DETECTOR		
EMERGENCY VEHICLE SYSTEM DETECTOR		
CONFIRMATION BEACON		
STREET LIGHT		
PVC CONDUIT IN TRENCH OR PUSHED		
DETECTION LOOP		

FAA NO.	SECTION	COUNTY	TOTAL SHEETS	SHEET NO.
*	**	KANKAKEE	41	18
CONTRACT NO. 87414				
FED. ROAD DIST. NO. ILLINOIS FED. AID PROJECT				
* BURNS ROAD WEST - FAU 6212				
** 03-00058-00-FP				
 <b>TYSON ENGINEERING, INC.</b> CONSULTING CIVIL ENGINEERS AND SURVEYORS DESIGN FIRM LICENSE # 164-001136 367 SOUTH SCHUYLER AVENUE KANKAKEE, ILLINOIS 60901 PHONE (815) 932-7406				
This document and the ideas and designs incorporated herein, as an instrument of professional service, is the property of Tyson Engineering, Inc. and is not to be used in whole or in part, for any other project without written authorization of Tyson Engineering, Inc. Do not scale drawings. Use dimensions only. Contractor shall be responsible for verifying all dimensions. Information hereon and herein is confidential.				
<b>REVISIONS</b>				
NO.	DATE	BY	DESCRIPTION	
1	3/12/07	MRC	PER IDOT REVIEW	
2	4/13/07	MRC	PER IDOT REVIEW	
3	4/9/09	MRC	PHASING	
<b>TRAFFIC SIGNAL PLAN</b>				
<b>PROPOSED IMPROVEMENTS FOR</b> <b>BURNS ROAD WEST</b> FROM BURNING BUSH DRIVE TO U.S. ROUTE 45/52				
<b>SECTION</b> <b>03-00058-00-FP</b>				
DATE:	1/29/07	JOB NO.	E05055	
SCALE:	HORZ.: 1"=20'	FILE NO.		
	VERT.: N/A	SHEET	18	
DRAWN BY:	MRC	CHECKED BY:	SRM	
			41	