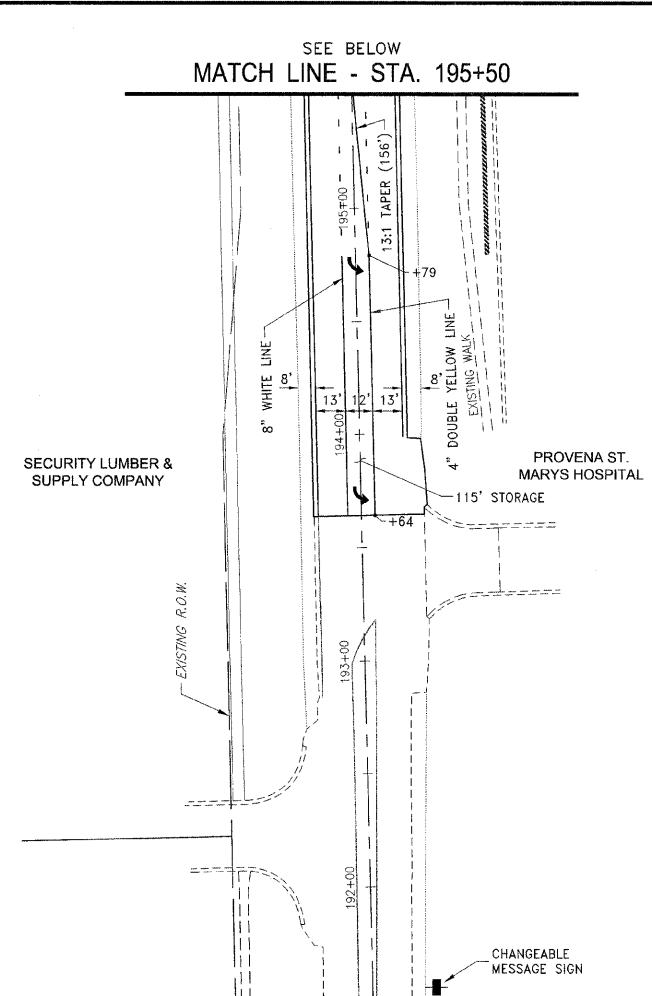
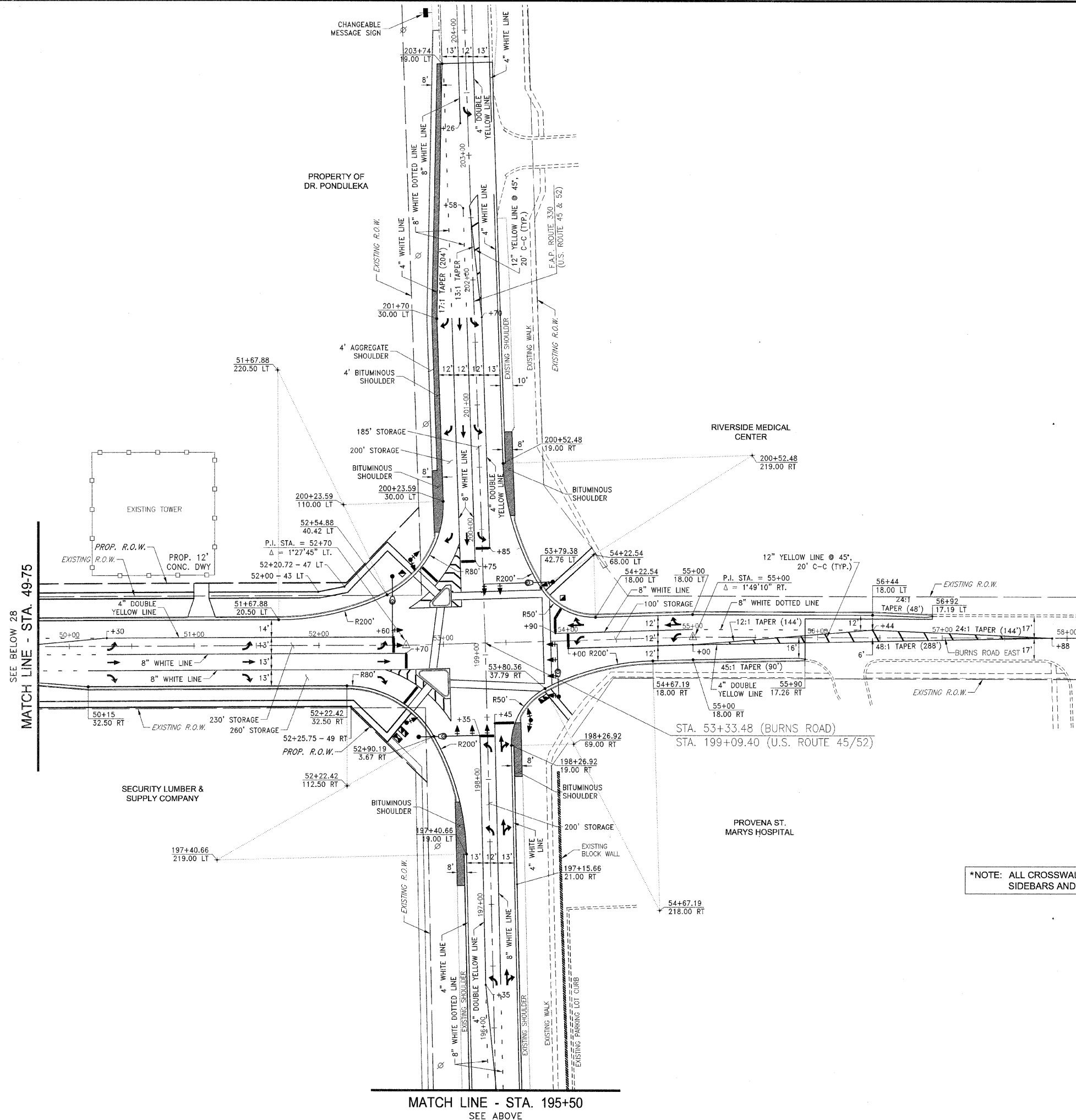
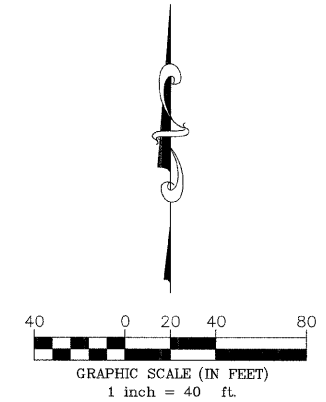


F:\2005\05055A.dwg\EG055-BASE-TOP0.dwg 5/12/2009 7:17:57 AM CDT



\*NOTE: ALL CROSSWALKS SHALL BE LADDERS WITH 6\"/>



SEE BELOW  
MATCH LINE - STA. 195+50

SEE BELOW 28  
MATCH LINE - STA. 49-75

MATCH LINE - STA. 195+50  
SEE ABOVE

FAU. RTE.	SECTION	COUNTY	TOTAL SHEETS	SHEET NO.
*	**	KANKAKEE	41	29
CONTRACT NO. 87414				
FED. ROAD DIST. NO. ILLINOIS FED. AID PROJECT				
* BURNS ROAD WEST - FAU 6212				
** 03-00058-00-FP				
<b>TYSON ENGINEERING, INC.</b>				
CONSULTING CIVIL ENGINEERS LAND SURVEYORS DESIGN FIRM LICENSE #784-001136				
367 SOUTH SCHUYLER AVENUE KANKAKEE, ILLINOIS 60901 PHONE (815) 932-7406				
This document and the ideas and designs incorporated herein, as an instrument of professional service, is the property of Tyson Engineering Inc. and is not to be used in whole or in part, for any other project without written authorization of Tyson Engineering Inc.				
Do not scale drawings. Use dimensions only.				
Contractor shall be responsible for verifying all dimensions.				
Information herein and herein is confidential.				
<b>REVISIONS</b>				
NO.	DATE	BY	DESCRIPTION	
1	3/12/07	MRG	PER IDOT REVIEW	
2	4/13/07	MRG	PER IDOT REVIEW	
3	4/9/09	MRG	PHASING	
4	5/8/09	MRG	PER IDOT REVIEW	
<b>STRIPING AND SIGNAGE PLAN</b>				
<b>PROPOSED IMPROVEMENTS FOR BURNS ROAD WEST FROM BURNING BUSH DRIVE TO U.S. ROUTE 45/52</b>				
SECTION 03-00058-00-FP				
DATE:	1/29/07	JOB NO.	E05055	
SCALE:	HORZ.: 1"=40'	FILE NO.		
	VERT.: N/A	DRAWN BY:	MRG	
CHECKED BY:	SRM	SHEET	<b>29</b>	
			41	