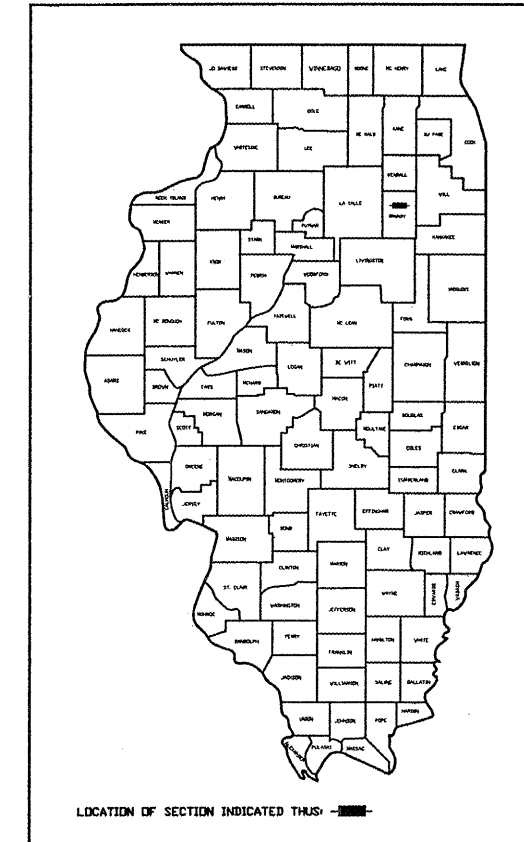


INDEX OF SHEETS

1	COVER SHEET AND INDEX OF SHEETS
2	SCHEDULE & SUMMARY OF QUANTITIES
3	GENERAL NOTES & TYPICAL SECTIONS
4-12	PROJECT PLANS

STATE OF ILLINOIS  
DEPARTMENT OF TRANSPORTATION  
PLANS FOR  
PROPOSED LOCAL AGENCY IMPROVEMENTS  
ARRA PROJECT

FAU 5953 (HIGH STREET)  
FAU 5954 (JOHNSON AVENUE)  
FAU 5962 (WASHINGTON STREET)  
FAU 5966 (LISBON ROAD)  
FAU 5967 (LISBON STREET)  
SECTION 09-00082-00-RS  
PROJECT NO. ARA-5047 (008)  
CITY OF MORRIS  
GRUNDY COUNTY  
JOB NO. C-93-156-09



DESIGN GUIDELINES = L.A.P.P.

HIGHWAY STANDARDS

000001-05	STANDARD SYMBOLS, ABBREVIATIONS AND PATTERNS
701501-05	URBAN LANE CLOSURE, 2L, 2W, UNDIVIDED
701901-01	TRAFFIC CONTROL DEVICES

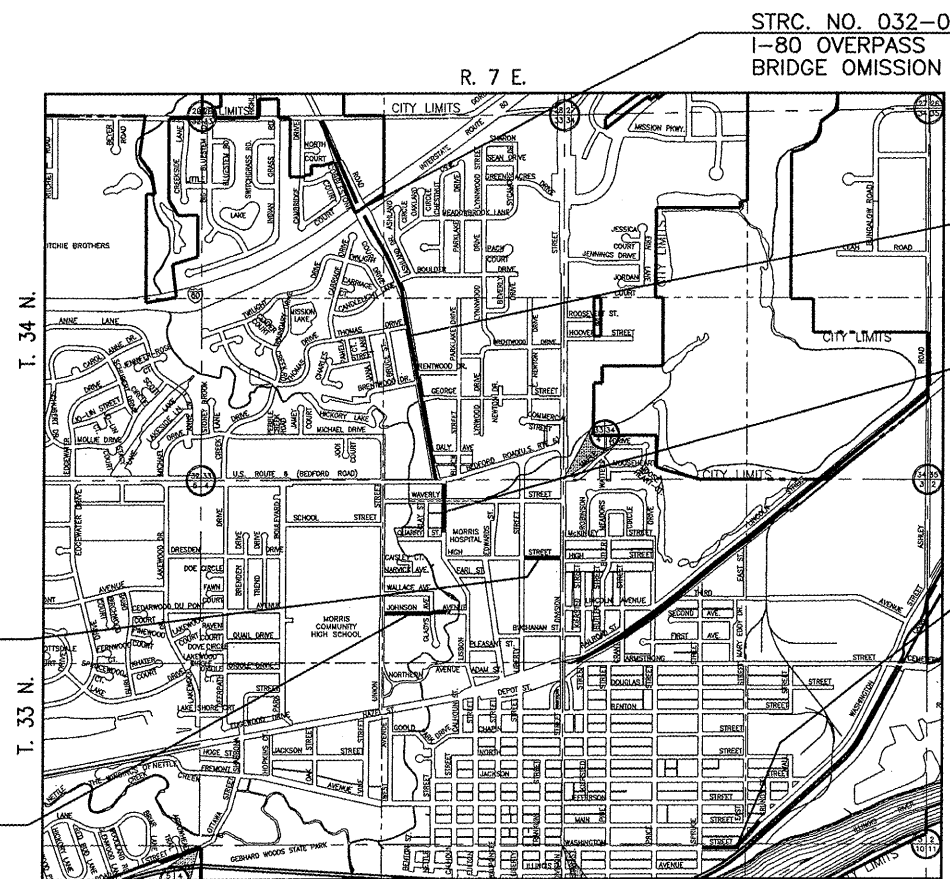
STREET NAME	FUNCTIONAL CLASSIFICATION	FAU ROUTE	DESIGN TRAFFIC	DESIGN SPEED
LISBON ROAD	MINOR ARTERIAL	5966	5,410 ADT	25 MPH
LISBON STREET	MINOR ARTERIAL	5967	4,390 ADT	25 MPH
HIGH STREET	COLLECTOR	5953	2,090 ADT	25 MPH
JOHNSON AVENUE	COLLECTOR	5954	1,020 ADT	25 MPH
WASHINGTON STREET	COLLECTOR	5962	1,685 ADT	25 MPH

CALL J.U.L.I.E.  
BEFORE YOU DIG  
800-892-0123  
TWP. 33 N. R. 7 E. SECTIONS 3, 4 & 10  
TWP. 34 N. R. 7 E. SECTION 33

SCALES: PLAN HORIZ. 1" = 20'

LOCATION 3  
HIGH STREET  
FAU 5953  
(SHEET 10)

LOCATION 4  
JOHNSON AVENUE  
FAU 5954  
(SHEET 11)




LOCATION 1  
LISBON ROAD  
FAU 5966  
(SHEETS 4-9)

LOCATION 2  
LISBON STREET  
FAU 5967  
(SHEET 4)

LOCATION 5  
WASHINGTON STREET  
FAU 5962  
(SHEET 12) 5-15-09

LOCATION MAP  
NORTH  
NOT TO SCALE



APPROVED: 5-15-09  
*Richard P. Koppis*  
MAYOR, CITY OF MORRIS

PASSED: 05-21-09  
*Bernard H. G.*  
DISTRICT 3 ENGINEER OF LOCAL ROADS & STREETS

RELEASING FOR BID  
BASED ON LIMITED  
REVIEW: 05-21-09  
*George F. Ryan*  
DEPUTY DIRECTOR OF HIGHWAYS, REGION 2 ENGINEER

STATE OF ILLINOIS  
DEPARTMENT OF TRANSPORTATION