
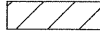
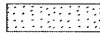
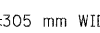






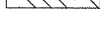
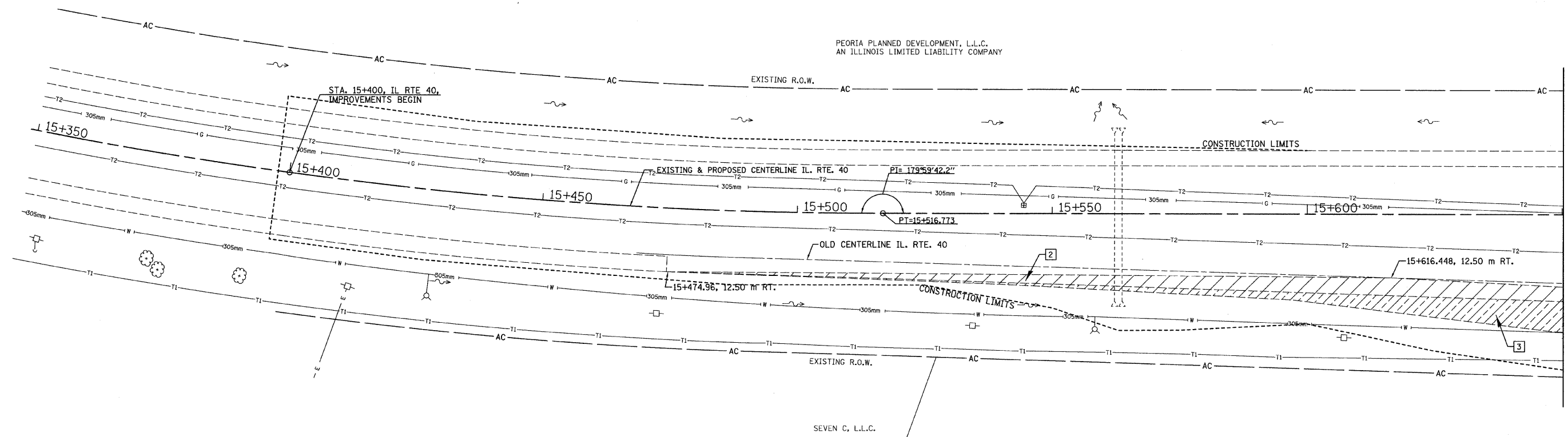



RTE NO.	SECTION	COUNTY	TOTAL	SHEET #
FA 646	125W-1, RS-2	PEORIA	256	65
STATION 15+400 TO STATION 15+650				

REMOVAL LEGEND

-  1 COMBINATION CURB & GUTTER REMOVAL
-  2 PAVEMENT REMOVAL (RIGID)
-  3 PAVEMENT REMOVAL (FLEXIBLE)
- ±305 mm WIDE  4 PAVED SHOULDER REMOVAL (SPECIAL) (meter)
-  5 BUILDING REMOVAL
-  6 INDIVIDUAL TREE REMOVAL (UNITS)
(SEE SHEET Q-5 FOR TABULATION)
-  7 LIMITS OF TREE REMOVAL, HECTARES
(SEE SHEET Q-5 FOR TABULATION)
-  8 REMOVE EXISTING CULVERTS (meter)
-  9 PIPE CULVERT REMOVAL (EACH)
-  10 DRIVEWAY PAVEMENT REMOVAL
-  11 FENCE REMOVAL



Match Line 15+650 - See Sheet R-2



REVISIONS	
NAME	DATE

ILLINOIS DEPARTMENT OF TRANSPORTATION

**EXISTING/REMOVAL
ILLINOIS ROUTE 40**

STA. 15+400 TO STA. 15+650

SCALE: 1:400
DATE: 03/13/09

DRAWN BY: JRC, JDU
CHECKED BY: ECM