










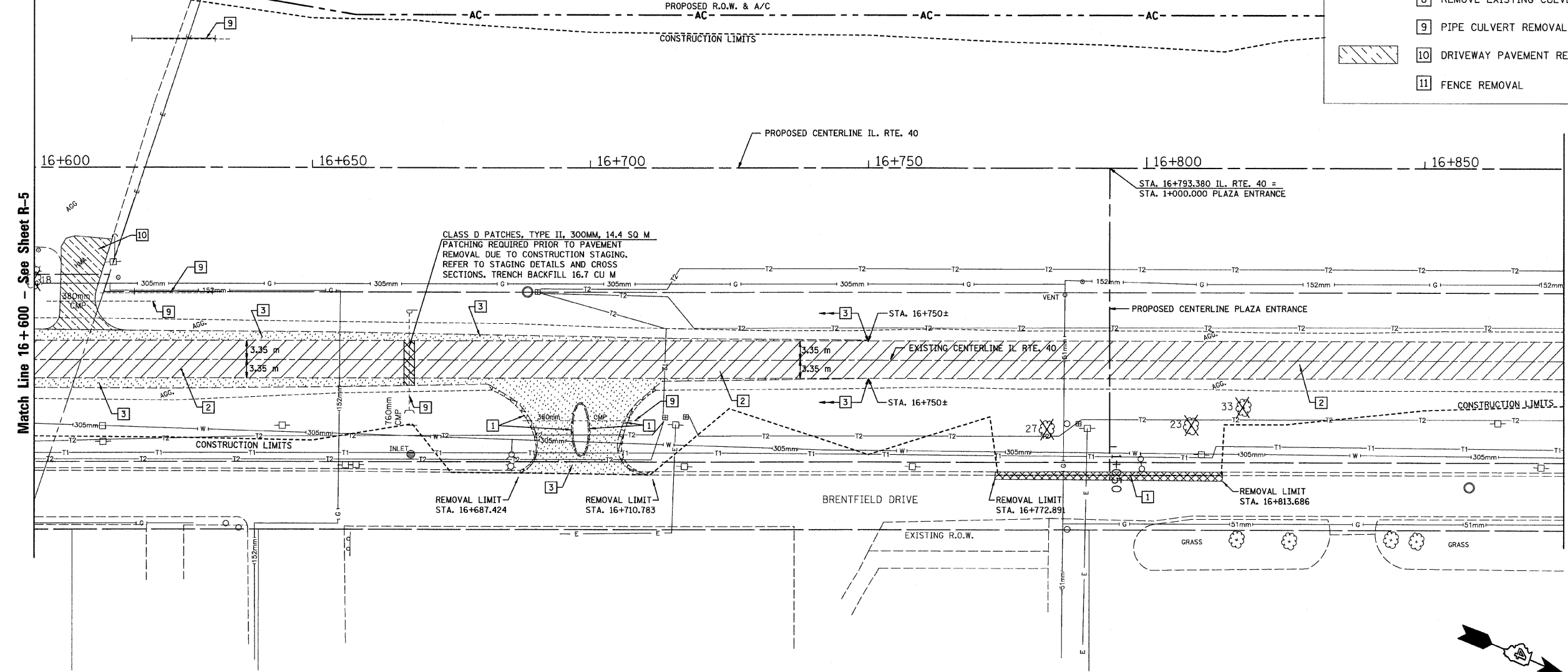


RTE NO.	SECTION	COUNTY	TOTAL	SHEET #
FA 646	125W-1, RS-2	PEORIA	256	70
STATION 16+600 TO STATION 16+875				

REMOVAL LEGEND


-  1 COMBINATION CURB & GUTTER REMOVAL
-  2 PAVEMENT REMOVAL (RIGID)
-  3 PAVEMENT REMOVAL (FLEXIBLE)
-  ±305 mm WIDE 4 PAVED SHOULDER REMOVAL (SPECIAL) (meter)
-  5 BUILDING REMOVAL
-  6 INDIVIDUAL TREE REMOVAL (UNITS)
(SEE SHEET Q-5 FOR TABULATION)
-  7 LIMITS OF TREE REMOVAL, HECTARES
(SEE SHEET Q-5 FOR TABULATION)
-  8 REMOVE EXISTING CULVERTS (meter)
-  9 PIPE CULVERT REMOVAL (EACH)
-  10 DRIVEWAY PAVEMENT REMOVAL
-  11 FENCE REMOVAL

Match Line 1+970
Service Drive No. 2
See Sheet R-16



Match Line 16+600 - See Sheet R-5

Match Line 16+875 - See Sheet R-7



REVISIONS	
NAME	DATE

ILLINOIS DEPARTMENT OF TRANSPORTATION

EXISTING/REMOVAL

ILLINOIS ROUTE 40

STA. 16+600 TO STA. 16+875

SCALE: 1:400
DATE: 03/13/09

DRAWN BY: JRC, JDU
CHECKED BY: ECM