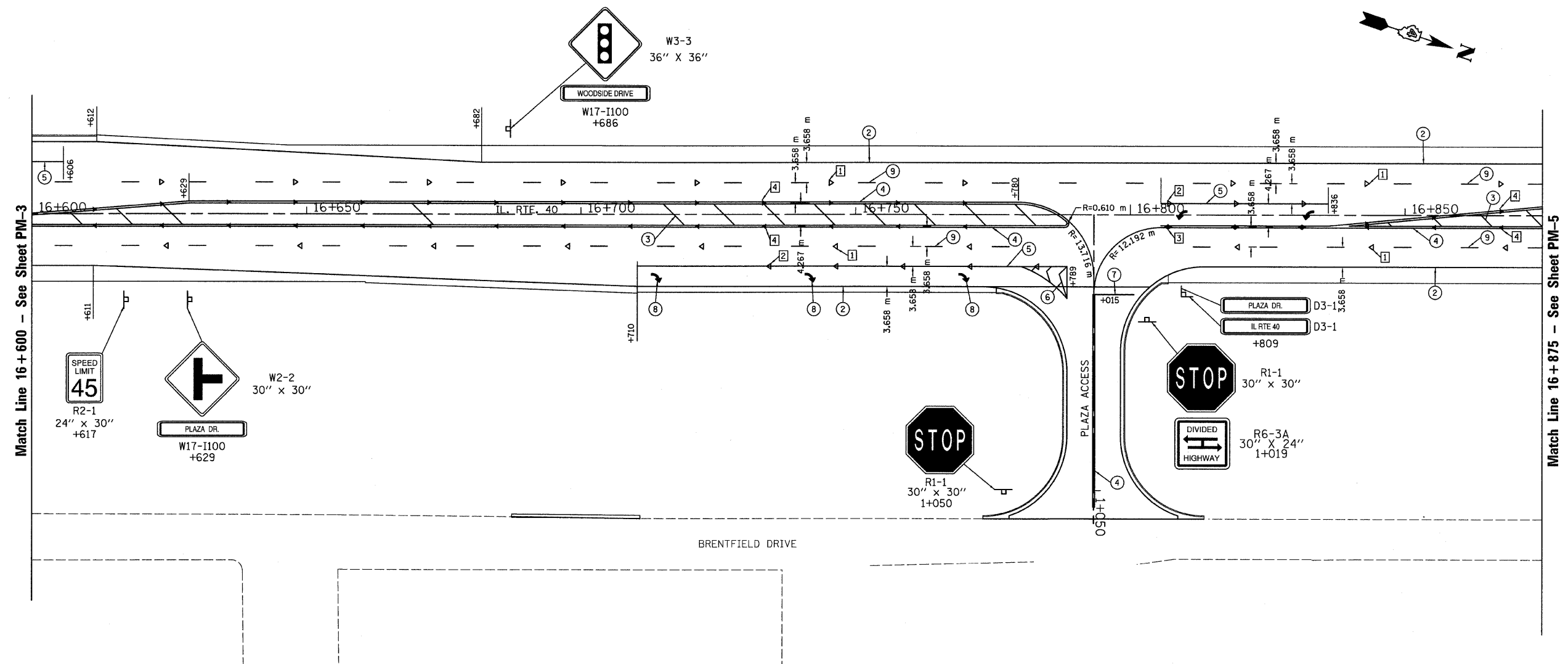
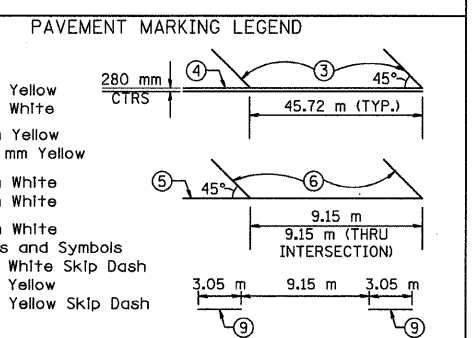
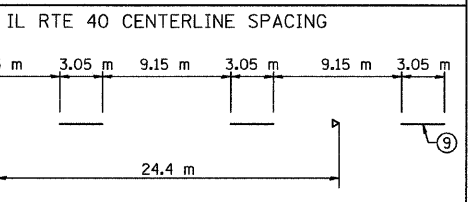


SEC. 20 T.10N., R.8E., 4th P.M.

RTE NO.	SECTION	COUNTY	TOTAL	SHEET #
FA 646	125W-1, RS-2	PEORIA	256	128
STATION 16+600 TO STATION 16+875				



- RAISED REFLECTIVE PAVEMENT MARKERS (RRPM)**
- 1 ◀ ONE-WAY RRPM CRYSTAL MARKER AT 24.4 m CENTERS
 - 2 ◀ ONE-WAY RRPM CRYSTAL MARKER AT 12.2 m CENTERS
 - 3 ▶ TWO-WAY RRPM AMBER MARKER AT 12.2 m
 - 4 ◀ ONE-WAY RRPM AMBER MARKER AT 12.2 m



0m 10m 15m 20m 25m

REVISIONS	
NAME	DATE

ILLINOIS DEPARTMENT OF TRANSPORTATION
PAVEMENT MARKINGS AND SIGNING PLAN
ILLINOIS ROUTE 40

SCALE: 1:400
 DATE: 03/13/09

DRAWN BY: JRC, JDU
 CHECKED BY: ECM