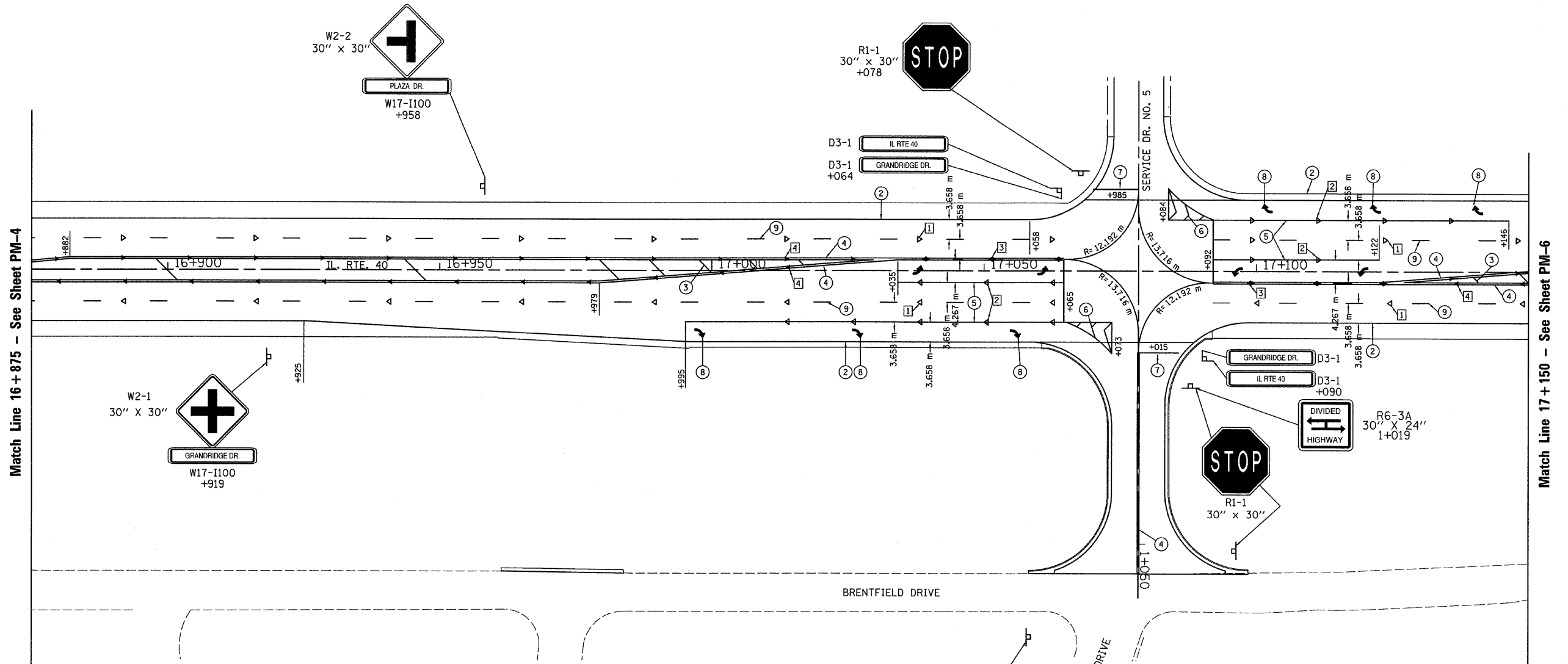

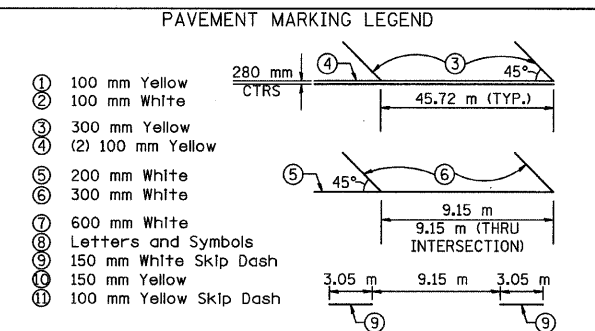
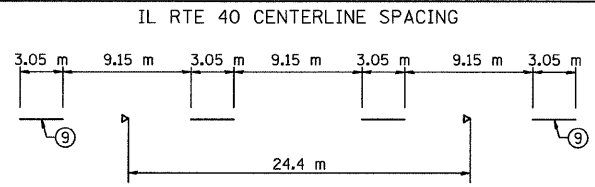


SEC. 20 T.10N., R.8E., 4th P.M.

RTE NO.	SECTION	COUNTY	TOTAL	SHEET #
FA 646	12SW-1, RS-2	PEORIA	256	129
STATION 16+875 TO STATION 17+150				



- RAISED REFLECTIVE PAVEMENT MARKERS (RRPM)**
- 1 ◀ ONE-WAY RRPM CRYSTAL MARKER AT 24.4 m CENTERS
  - 2 ◀ ONE-WAY RRPM CRYSTAL MARKER AT 12.2 m CENTERS
  - 3 ▶ TWO-WAY RRPM AMBER MARKER AT 12.2 m
  - 4 ◀ ONE-WAY RRPM AMBER MARKER AT 12.2 m



Match Line 16+875 - See Sheet PM-4

Match Line 17+150 - See Sheet PM-6

0m 10m 15m 20m 25m

REVISIONS	
NAME	DATE

ILLINOIS DEPARTMENT OF TRANSPORTATION

**PAVEMENT MARKINGS AND SIGNING PLAN**

**ILLINOIS ROUTE 40**

SCALE: 1:400  
DATE: 03/13/09

DRAWN BY: JRC, JDU  
CHECKED BY: ECM