


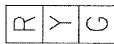






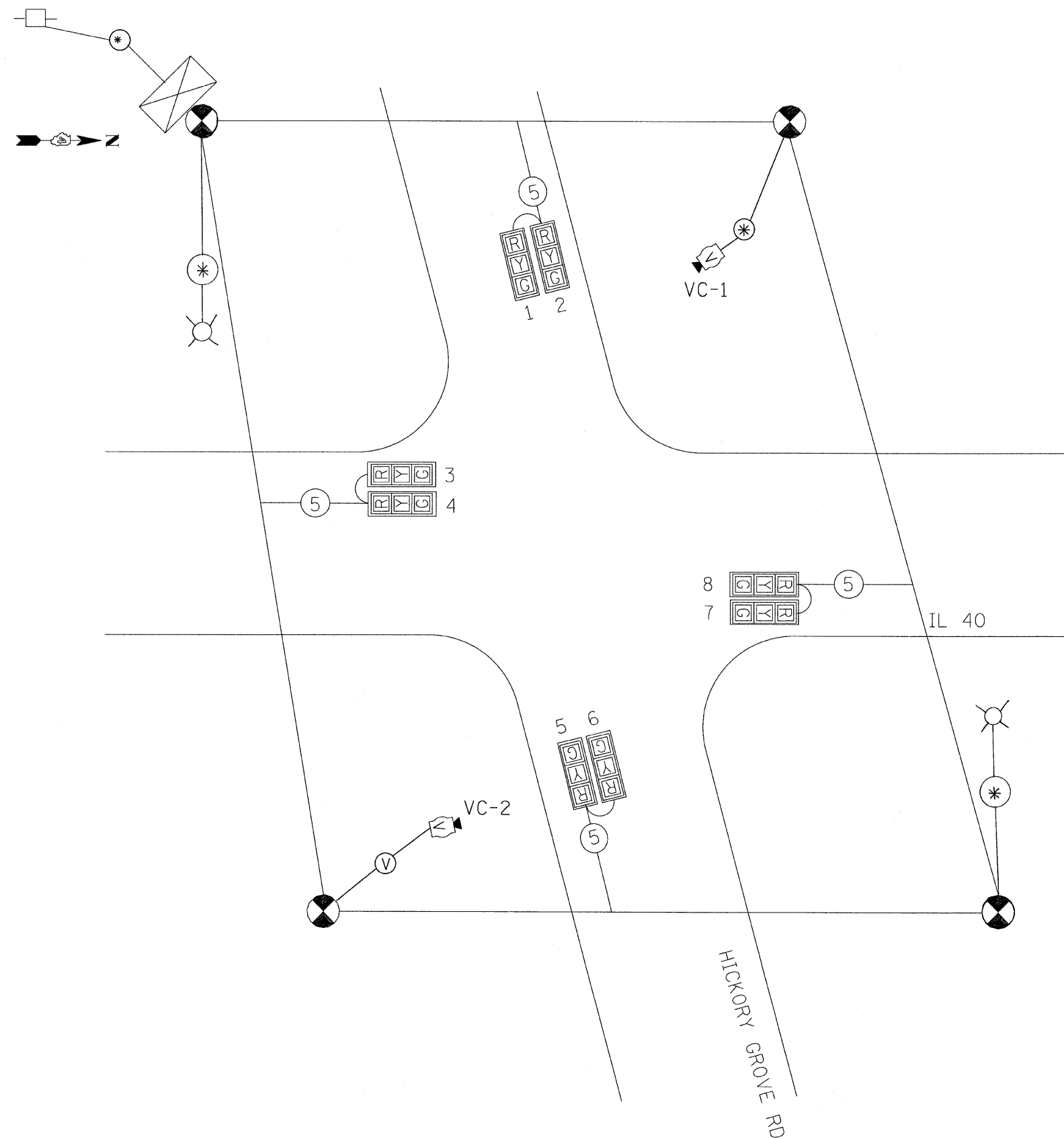
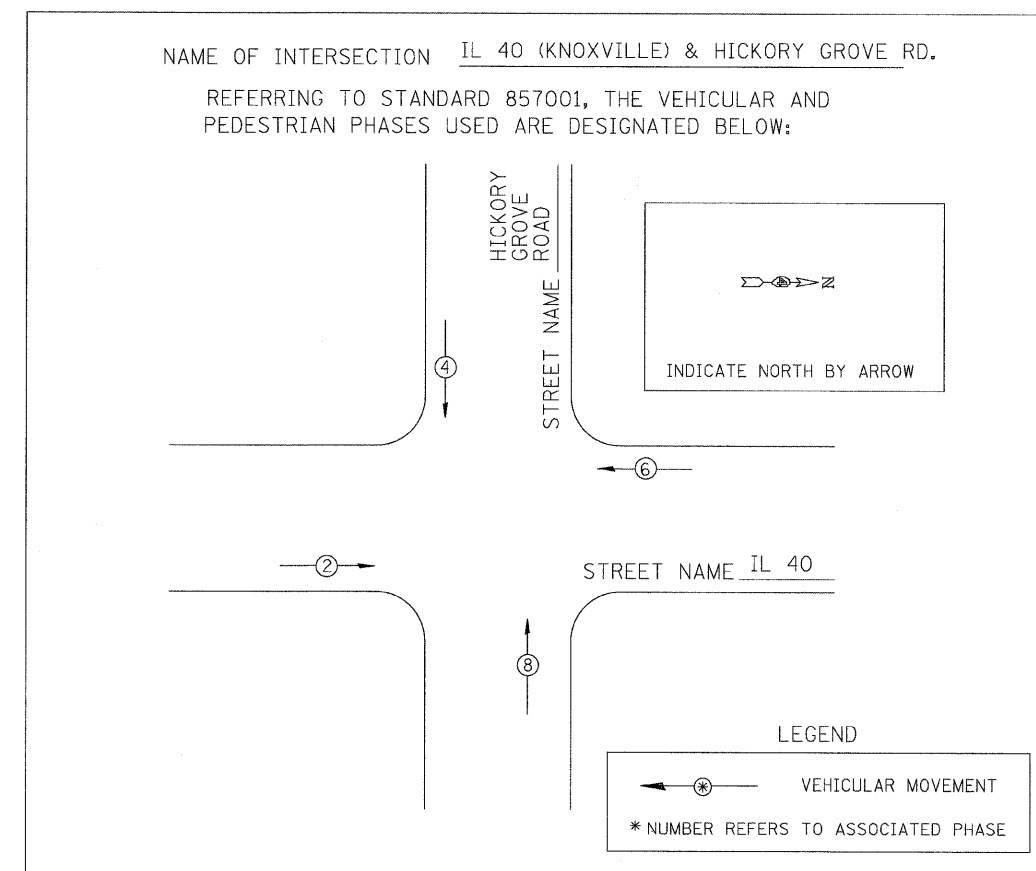


F.A. RTE.	SECTION	COUNTY	TOTAL SHEETS	SHEET NO.
646	125W-1, RS-2	PEORIA	256	140
STA.		TO STA.		
FED. ROAD DIST. NO. 4		ILLINOIS	FED. AID PROJECT	
CONT. *088679				

### TEMPORARY TRAFFIC SIGNAL LEGEND

-  TEMP. CONTROLLER (EXISTING MAY BE USED)
-  TEMP. SERVICE INSTALLATION
-  TEMP. 3-SECTION SIGNAL HEAD WITH BACKPLATE
-  TEMP. 3-SECTION SIGNAL HEAD
-  5C NO. 14 SIGNAL CABLE
-  (1/C NO. 6) X 3
-  TEMP. VIDEO DETECTION CABLE
-  TEMP. LUMINAIRE, 400W, <sup>SODIUM</sup>VAPOR PHOTOCCELL CONTROL
-  TEMP. WOOD POLE
-  TEMP. VIDEO CAMERA

### TEMPORARY PHASE DESIGNATION DIAGRAM



\$\$\$DATE\$\$\$  
 \*DGN-ONLY\*

REVISIONS	
NAME	DATE

ILLINOIS DEPARTMENT OF TRANSPORTATION

TEMP. CABLE AND PHASE DIAGRAM  
 IL 40 (KNOXVILLE) &  
 HICKORY GROVE RD.  
 PEORIA  
 PEORIA COUNTY

SCALE: VERT.  
 HORIZ.  
 DATE: 03/13/09

DRAWN BY: JDU  
 CHECKED BY: ECM