

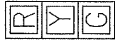
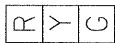






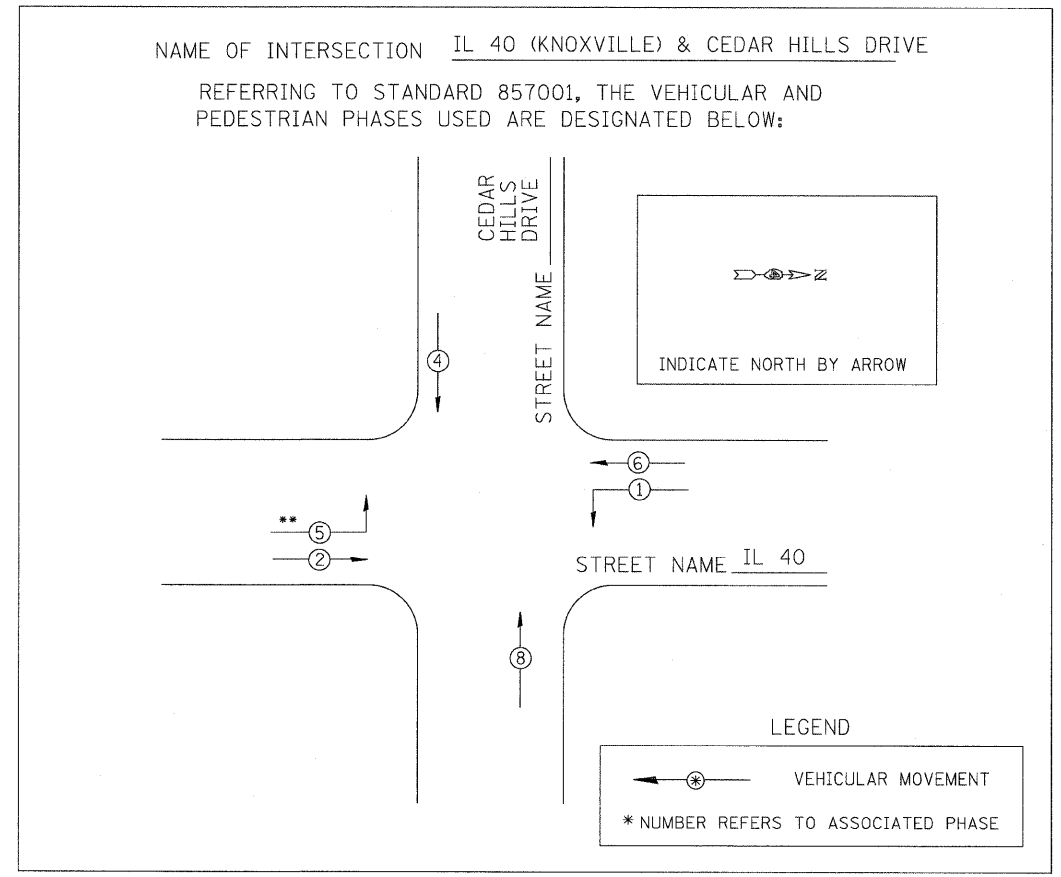


F.A. RTE.	SECTION	COUNTY	TOTAL SHEETS	SHEET NO.
646	125W-1, RS-2	PEORIA	256	151
STA.		TO STA.		
FED. ROAD DIST. NO. 4		ILLINOIS	FED. AID PROJECT	
CONT. *088679				

TEMPORARY TRAFFIC SIGNAL LEGEND

-  TEMP. CONTROLLER (EXISTING MAY BE USED)
-  TEMP. SERVICE INSTALLATION
-  TEMP. 3-SECTION SIGNAL HEAD WITH BACKPLATE
-  TEMP. 3-SECTION SIGNAL HEAD
-  5C NO. 14 SIGNAL CABLE
-  (1/C NO. 6) X 3
-  TEMP. VIDEO DETECTION CABLE
-  TEMP. LUMINAIRE, 400W, SODIUM VAPOR PHOTOCCELL CONTROL
-  TEMP. WOOD POLE
-  TEMP. VIDEO CAMERA

TEMPORARY PHASE DESIGNATION DIAGRAM



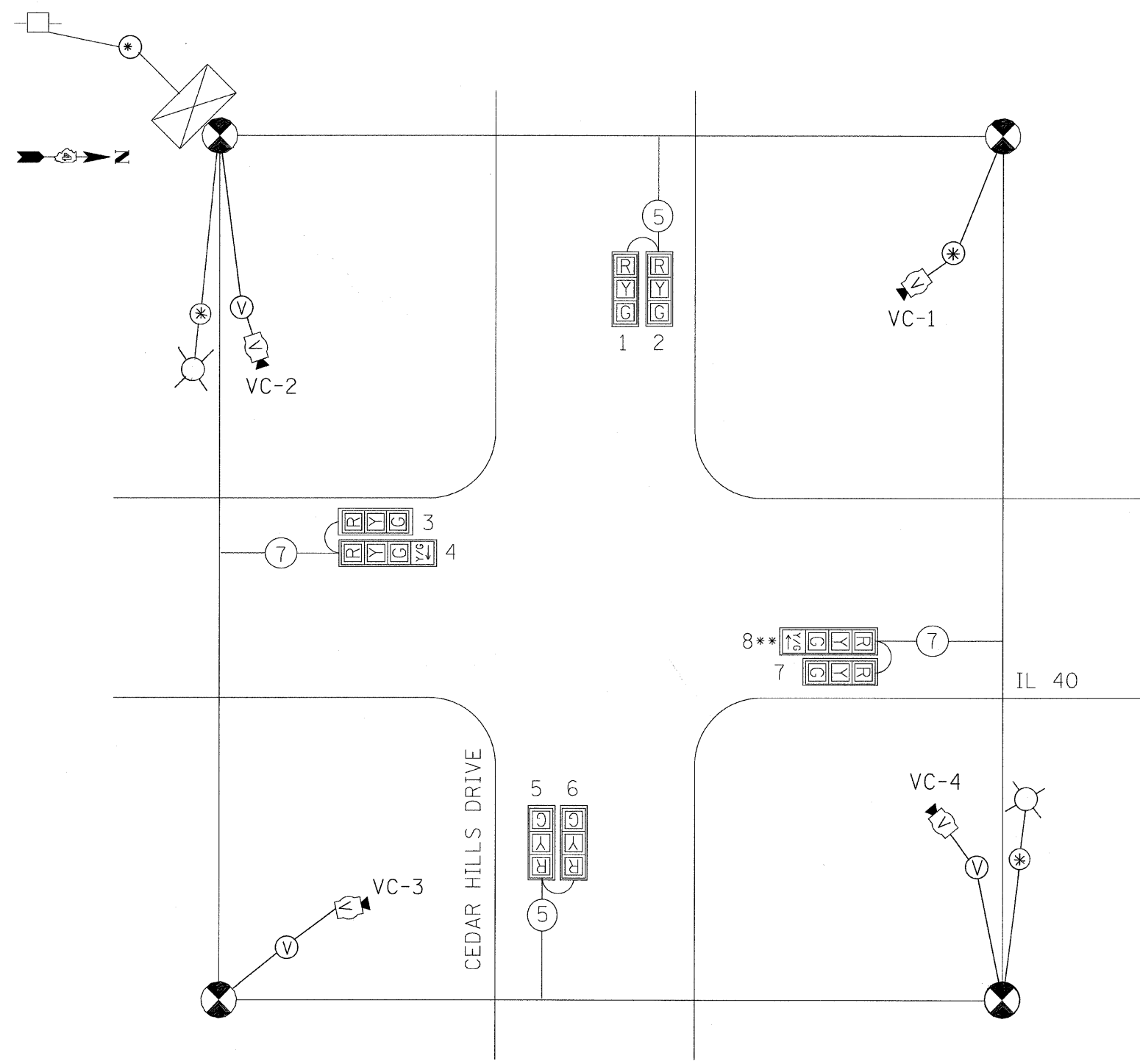
** LEFT TURN, WESTBOUND ONTO CEDAR HILLS DRIVE PERMITTED AFTER COMPLETION OF PROPOSED PAVEMENT WEST OF IL ROUTE 40.

REVISIONS	
NAME	DATE

ILLINOIS DEPARTMENT OF TRANSPORTATION

**TEMP. CABLE AND PHASE DIAGRAM
 IL 40 (KNOXVILLE) & CEDAR HILLS DRIVE
 PEORIA
 PEORIA COUNTY**

SCALE: VERT. DRAWN BY: JDU
 HORIZ. CHECKED BY: ECM
 DATE: 03/13/09



\$\$\$DATE\$\$\$
 * DGN-ONLY *