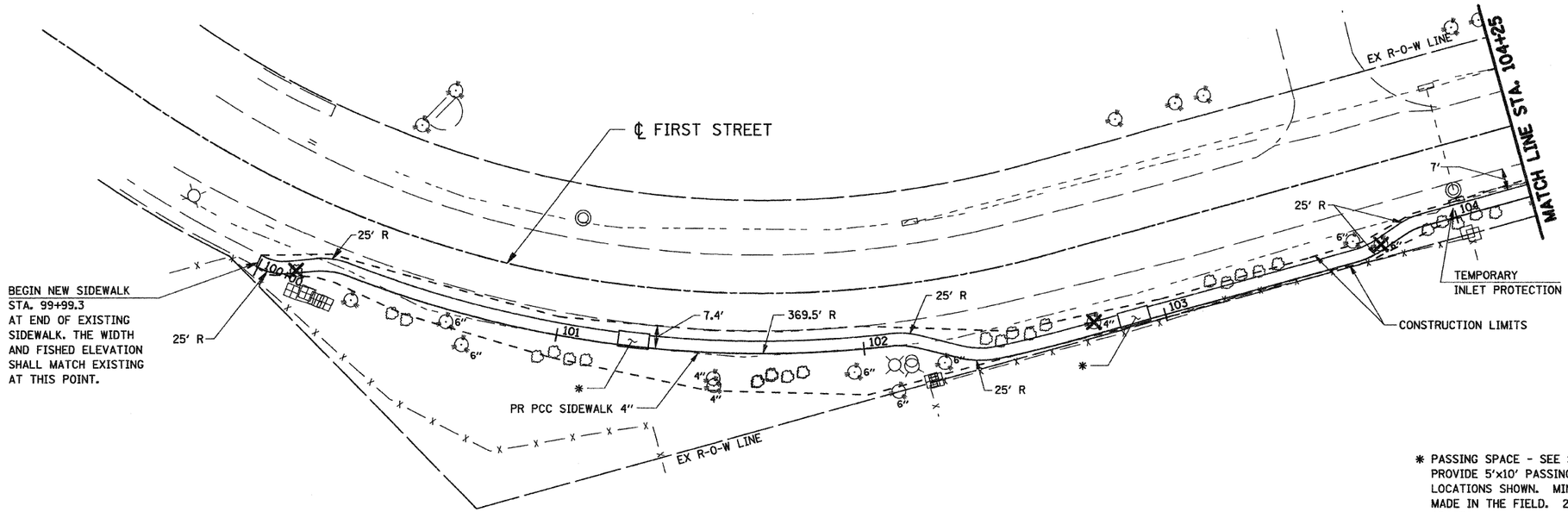

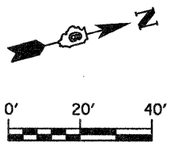

* PASSING SPACE - SEE SIDEWALK TYPICAL SECTIONS. PROVIDE 5'x10' PASSING SPACE AT APPROXIMATE LOCATIONS SHOWN. MINOR ADJUSTMENTS MAY BE MADE IN THE FIELD. 200' MAX. BETWEEN PASSING SPACES.

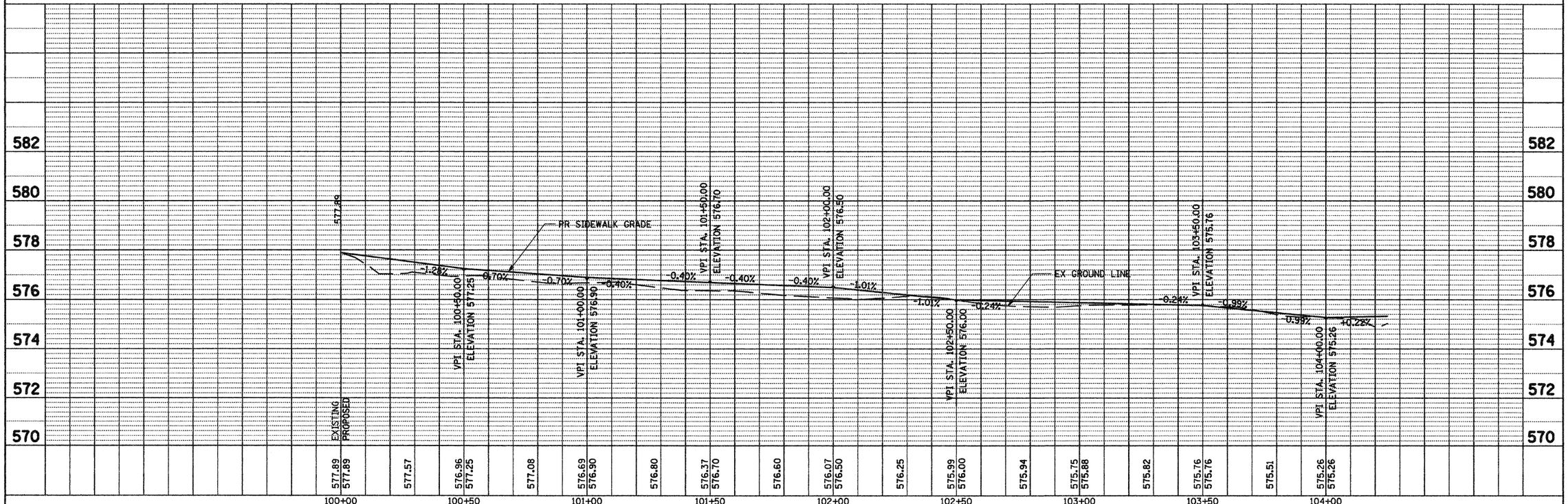

PLAN

SURVEYED	BY	DATE
PLOTTED		
ALIGNMENT CHECKED		
R.O.W. NOTED		
NOTE BOOK NO. ____	PLOT FIELD NOTE	

PROFILE

SURVEYED	BY	DATE
PLOTTED		
GRADES CHECKED		
B.M. NOTED		
NOTE BOOK NO. ____	STRUCTURE NOTAT'NS CH'KD	

FILE NAME = G:\S07009-01\cad\1st-South\7009PP01.SHT	USER NAME = IE Consultants	DESIGNED -	REVISED -
		DRAWN -	REVISED -
	PLOT SCALE = 20.0000 ' / IN.	CHECKED -	REVISED -
	PLOT DATE = 2/12/2009	DATE -	REVISED -

STATE OF ILLINOIS
DEPARTMENT OF TRANSPORTATION

FIRST / SOUTH STREET – PLAN & PROFILE
STA 99+99.3 TO STA 104+25

SCALE: | SHEET NO. OF SHEETS | STA. TO STA.

F.A. RTE.	SECTION	COUNTY	TOTAL SHEETS	SHEET NO.
	08-00014-00-SW	SANGAMON	47	11
		CONTRACT NO. 93486		

FED. ROAD DIST. NO. | ILLINOIS | FED. AID PROJECT