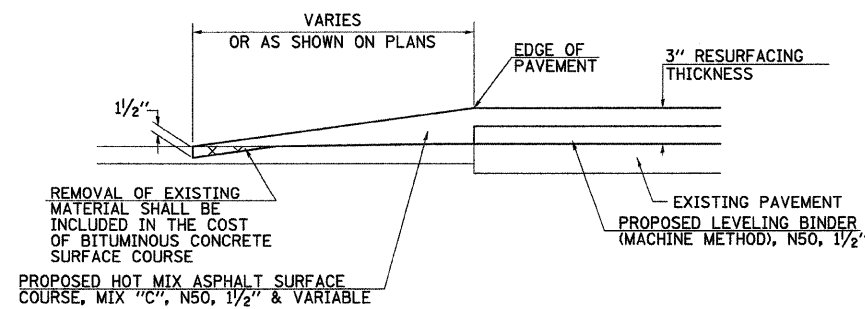
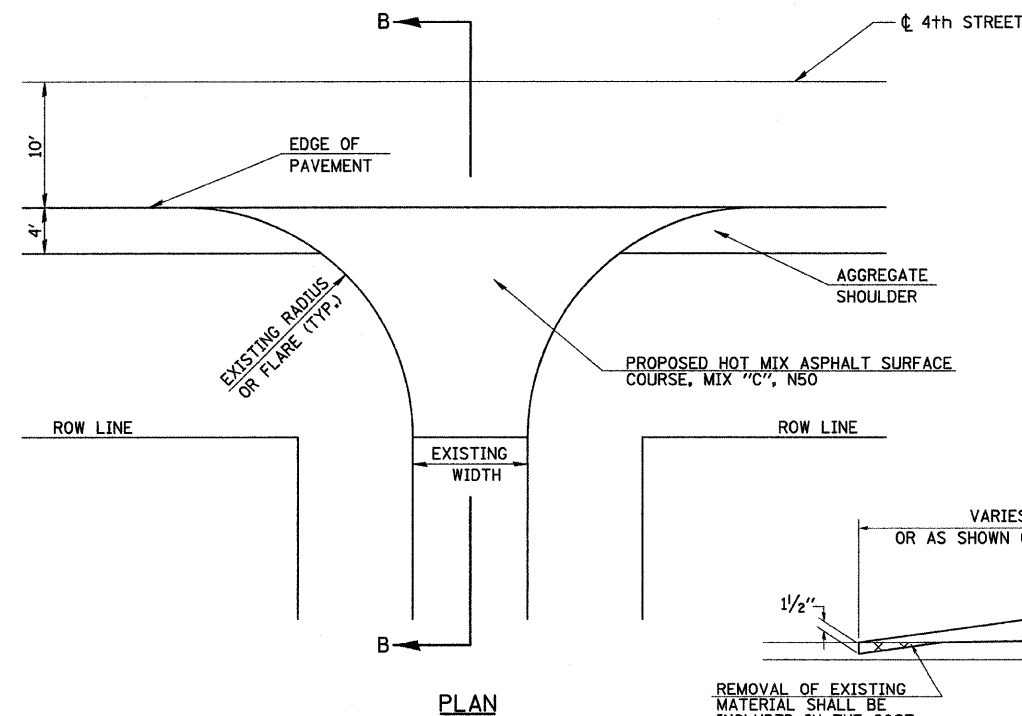
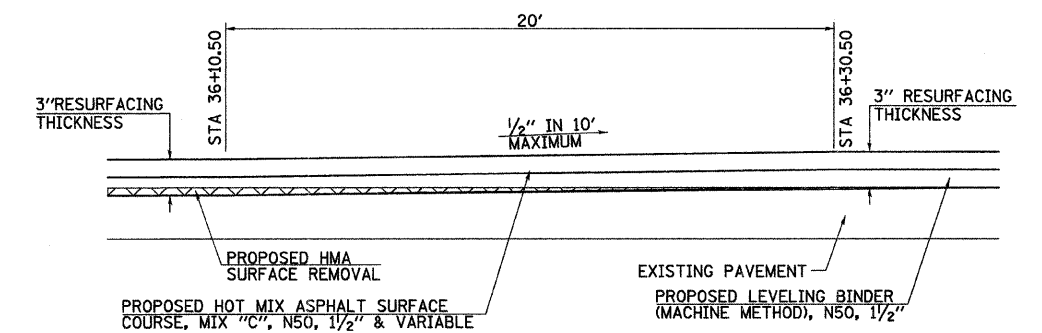
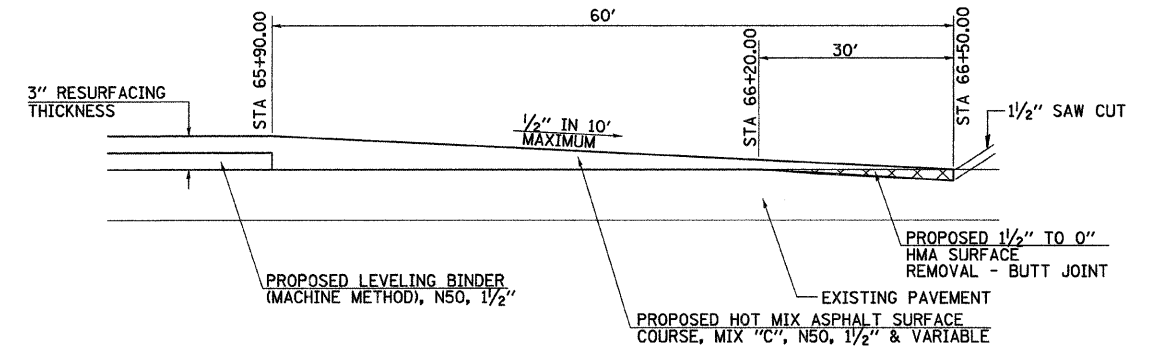
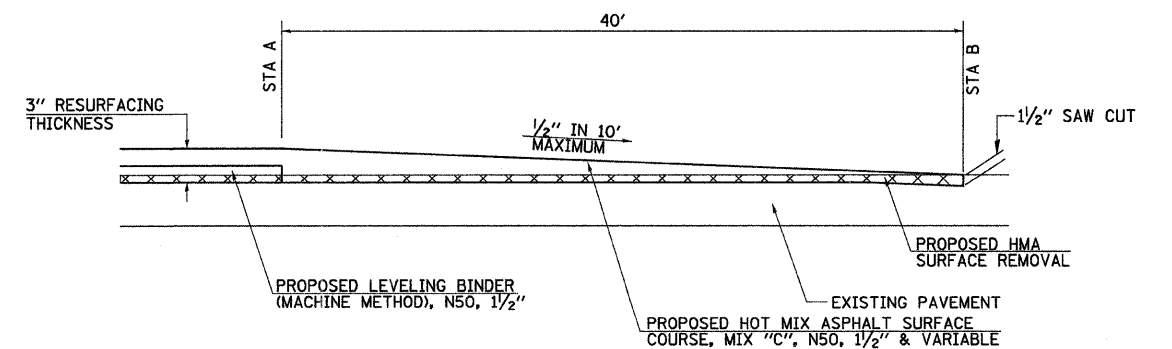


ENTRANCE TAPERS



SIDEROAD DETAIL



FILE NAME = V:\2693\09-00075-00-rs (4th)\2693d001.dwg	USER NAME = rrusell	DESIGNED -	REVISED -	<b>STATE OF ILLINOIS DEPARTMENT OF TRANSPORTATION</b>	<b>CITY OF BEARDSTOWN, ILLINOIS - 4th STREET - FAU ROUTE 7768</b>		F.A.S. RTE. 7768	SECTION 09-00075-00-RS	COUNTY CASS	TOTAL SHEETS 12	SHEET NO. 12	
	PLOT SCALE = 50.0000' / IN.	DRAWN -	REVISED -		<b>SPECIAL DETAILS</b>							
	PLOT DATE = 3/26/2009	CHECKED -	REVISED -		SCALE: NONE	SHEET NO. 1 OF 1 SHEETS	STA. N/A TO STA. N/A				CONTRACT NO. 09 3 4 8 9	
		DATE -	REVISED -					ILLINOIS FED. AID PROJECT				