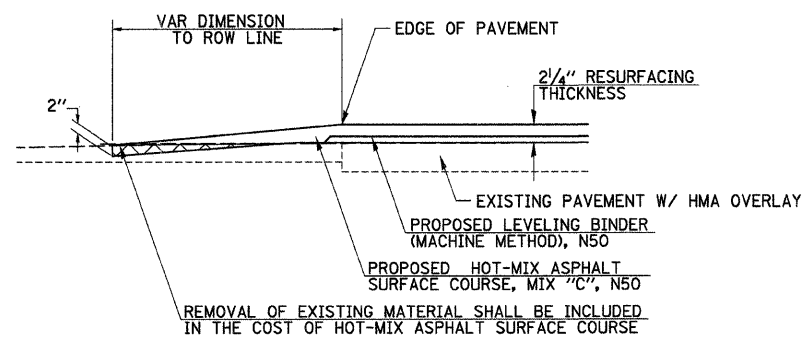
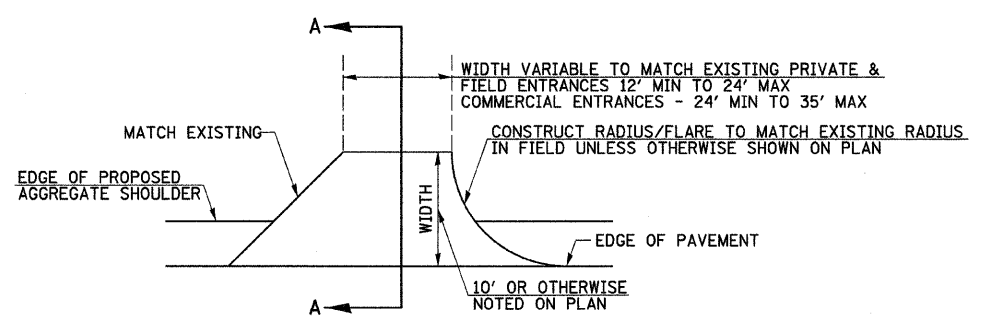


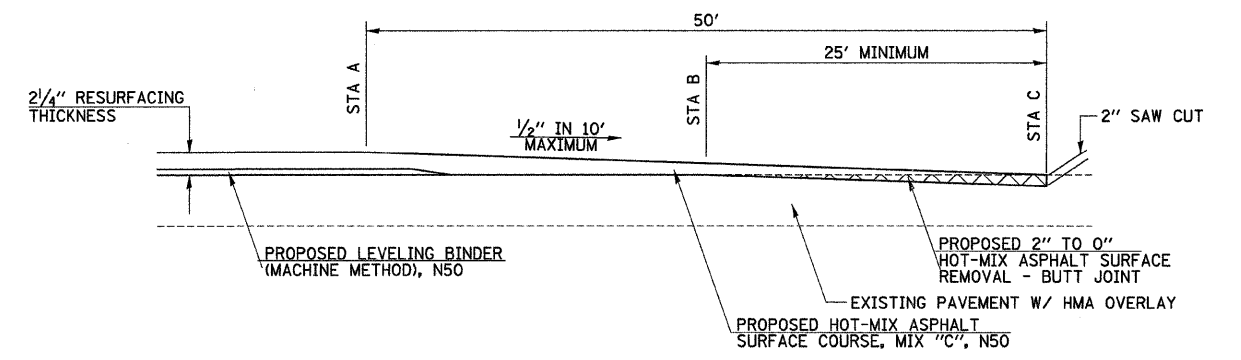
PLAN OF SIDEROAD TAPER



SECTION B-B
PROPOSED SIDEROAD TAPER

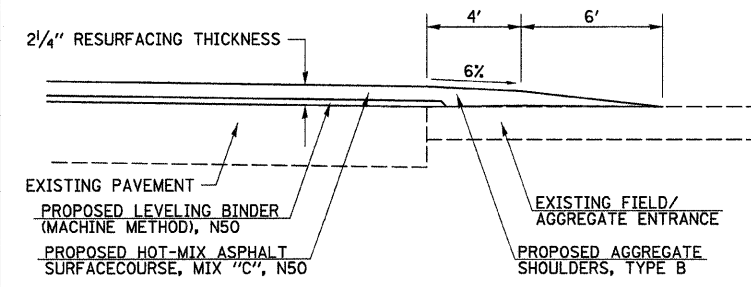


PLAN VIEW
OF
AGGREGATE PRIVATE/FIELD ENTRANCES
BITUMINOUS PRIVATE ENTRANCES

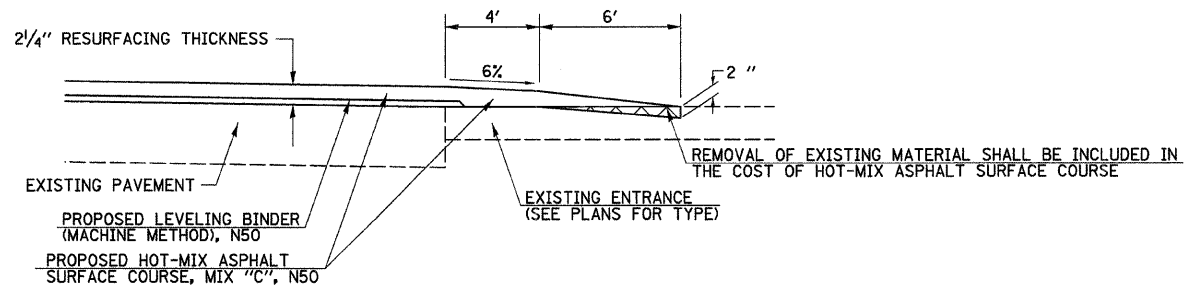


STA A	STA B	STA C
45+52.00	45+27.00	45+02.00
84+68.00	84+93.00	85+18.00
89+93.00	89+68.00	89+43.00
157+89.00	158+14.00	158+39.00

HMA TAPER/BUTT JOINT DETAIL



SECTION A-A
AGGREGATE PRIVATE/FIELD ENTRANCES



SECTION A-A
BITUMINOUS PRIVATE ENTRANCES

ENTRANCE TAPERS

FILE NAME = V:\2711\2711d001.dgn	USER NAME = jwhite	DESIGNED -	REVISD -	STATE OF ILLINOIS DEPARTMENT OF TRANSPORTATION	COUNTY HIGHWAY 32 (MOBIL ROAD) SPECIAL DETAILS			F.A.S. RTE. 1614	SECTION 08-00101-00-SP	COUNTY MORGAN	TOTAL SHEETS 11	SHEET NO. 11	
	PLOT SCALE = 1.0000' / IN.	DRAWN -	REVISD -		SCALE: N/A	SHEET NO. 1 OF 1 SHEETS	STA. N/A TO STA. N/A	ILLINOIS FED. AID PROJECT		CONTRACT NO. 93493			
	PLOT DATE = 5/26/2009	CHECKED -	REVISD -										
		DATE -	REVISD -										

V:\2711\2711D001.DGN