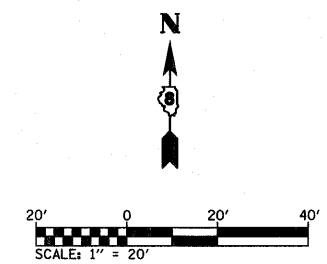
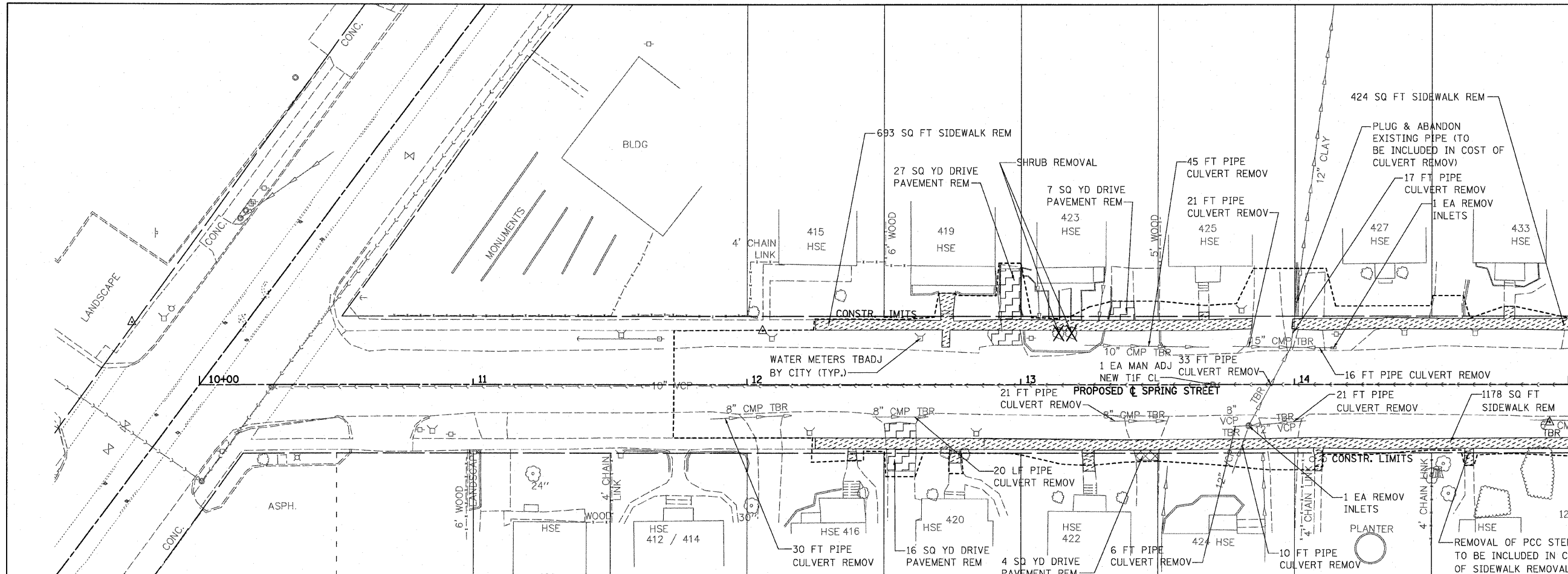
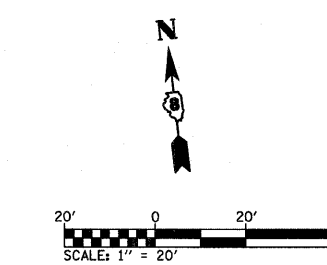
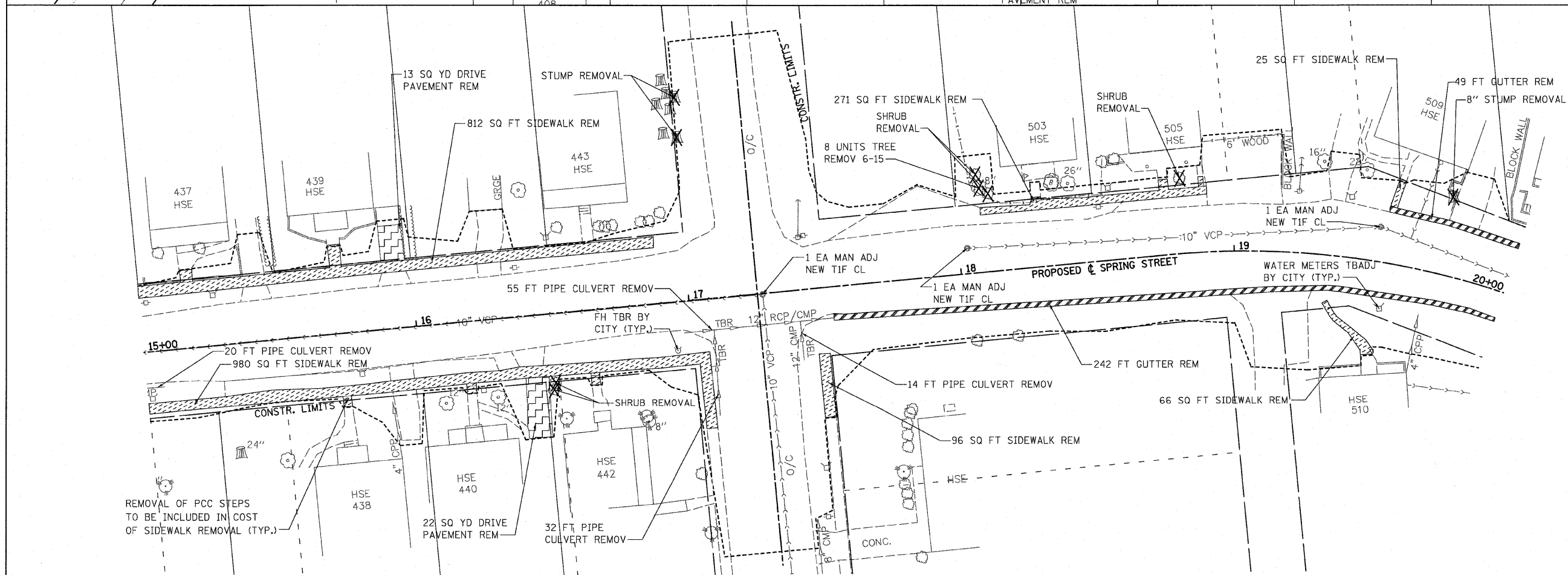
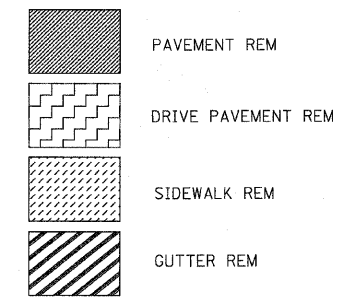


F.A. RTE.	SECTION	COUNTY	TOTAL SHEETS	SHEET NO.
9124	05-00085-01-PP 05-00085-02-PP	MADISON	61	17
STA. 10+00		TO STA. 20+00		
FED. ROAD DIST. NO.		ILLINOIS FED. AID PROJECT		



REMOVAL PLAN LEGEND



PLOT DATE = 4/25/2009
 PLOT SCALE = 20.0000 / IN.
 USER NAME = Travis