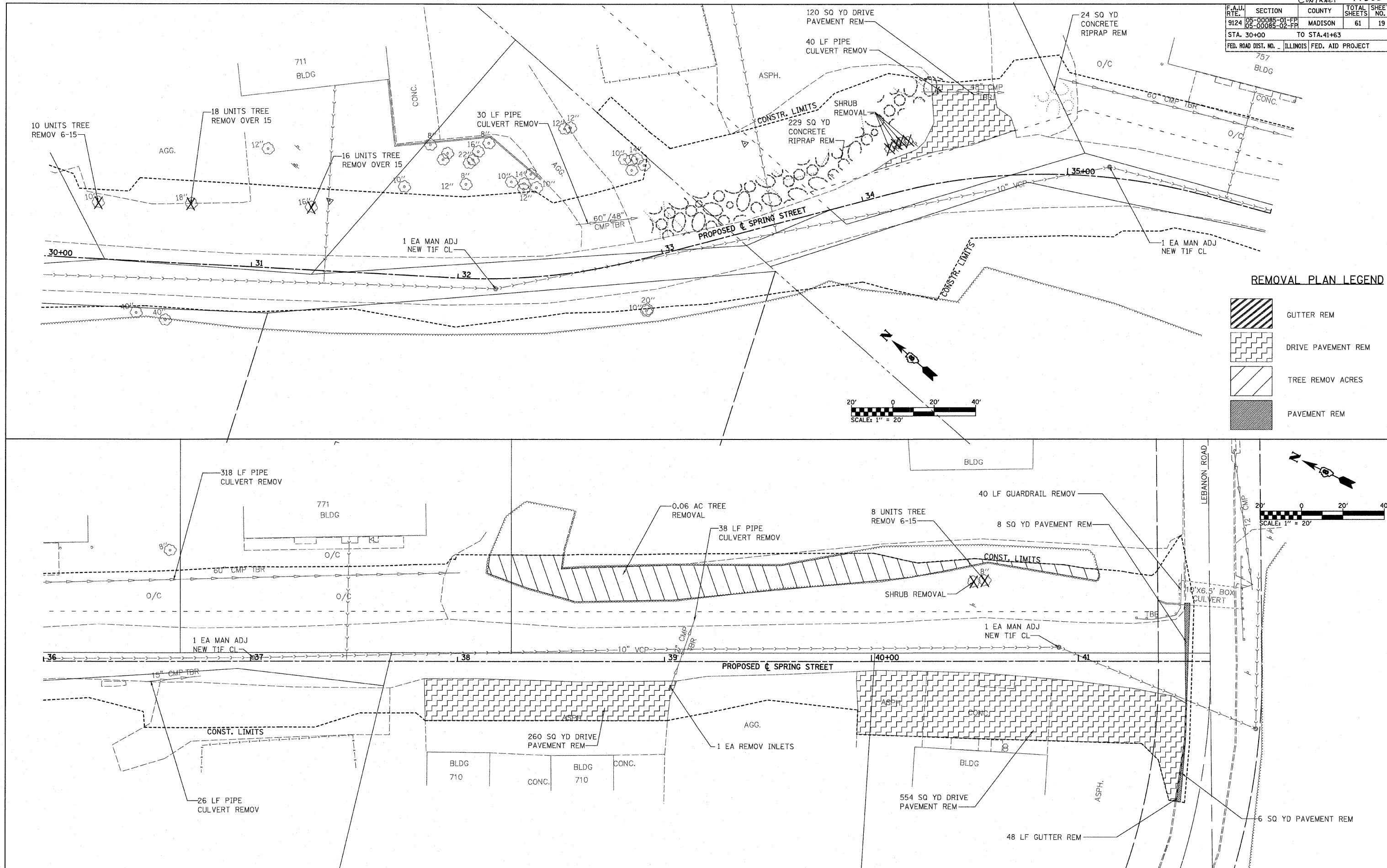

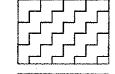
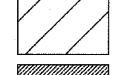



F.A.U. RTE.	SECTION	COUNTY	TOTAL SHEETS	SHEET NO.
9124	05-00085-01-FP 05-00085-02-FP	MADISON	61	19
STA. 30+00		TO STA. 41+63		
FED. ROAD DIST. NO. . ILLINOIS FED. AID PROJECT				



REMOVAL PLAN LEGEND

-  GUTTER REM
-  DRIVE PAVEMENT REM
-  TREE REMOV ACRES
-  PAVEMENT REM

PLOT DATE = 3/9/2009
 PLOT SCALE = 20.0000 / 1"
 USER NAME = gtravis

REMOVAL PLANS STA 30+00 TO STA 41+63