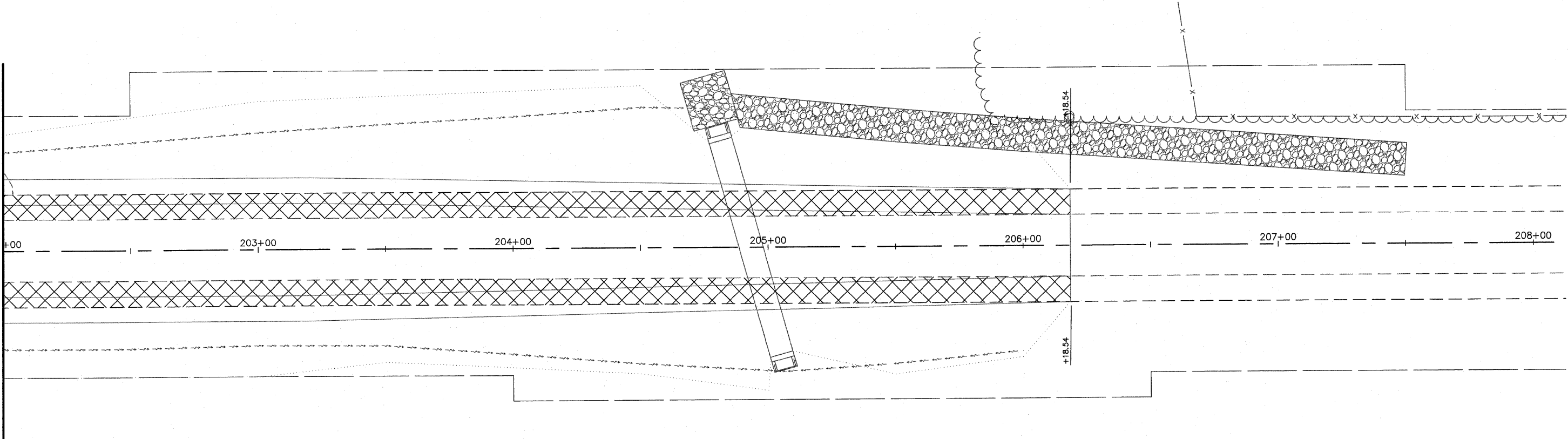




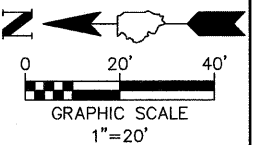


MATCHLINE STA. 202+00



LEGEND

-  PAVED SHOULDER REMOVAL
-  GUTTER REMOVAL
-  DRIVEWAY PAVEMENT REMOVAL
-  PAVEMENT REMOVAL



FILE NAME = 759RM01.DWG

USER NAME =	SAM WRIGLEY	DESIGNED -	SSM	REVISED -	
		DRAWN -	SW3	REVISED -	
PLOT SCALE =	1' = 1'	CHECKED -	AJG	REVISED -	
PLOT DATE =	2009-04-30	DATE -	2009-01-30	REVISED -	

**CITY OF BELLEVILLE, ILLINOIS**  
 101 S. Illinois Street  
 Belleville, IL 62220-2105

**FRANK SCOTT PARKWAY WEST  
 REMOVAL PLANS**

SCALE: SHEET NO. \_\_\_ OF \_\_\_ SHEETS STA. \_\_\_\_\_ TO STA. \_\_\_\_\_

F.A.U. RTE.	SECTION	COUNTY	TOTAL SHEETS	SHEET NO.
9256	09-00212-00-CG	ST. CLAIR	90	29
CONTRACT NO. 97379				
FED. ROAD DIST. NO. ILLINOIS FED. AID PROJECT				