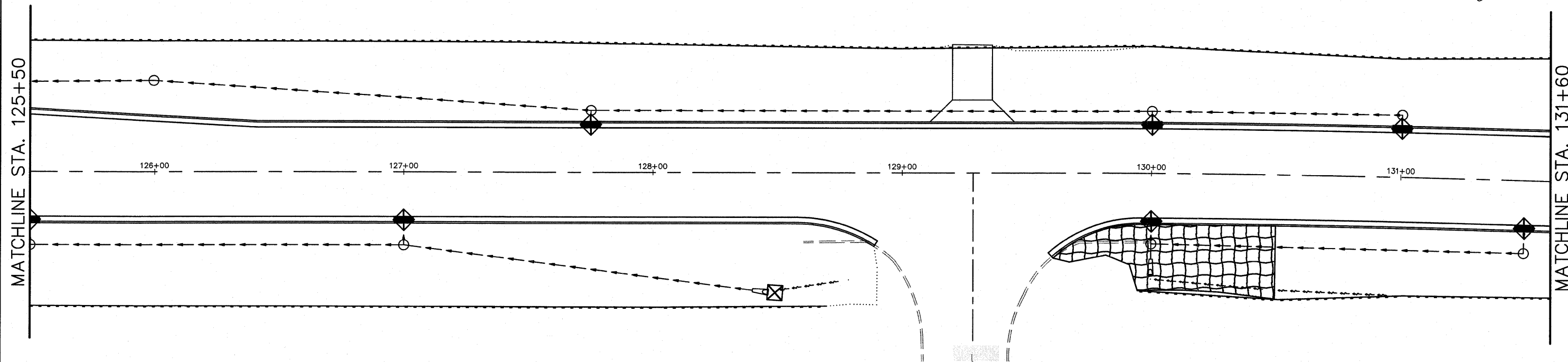


20 SQ YD STONE RIPRAP CL A3
20 SQ YD FILTER FABRIC





MATCHLINE STA. 125+50

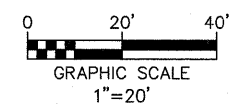


MATCHLINE STA. 125+50

MATCHLINE STA. 131+60

LEGEND

-  TEMPORARY DITCH CHECK
-  INLET & PIPE PROTECTION
-  PERIMETER EROSION BARRIER
-  EROSION CONTROL BLANKET



FILE NAME = 759EC01.DWG	USER NAME = SAM WRIGLEY	DESIGNED - SSM	REVISED -	CITY OF BELLEVILLE, ILLINOIS 101 S. Illinois Street Belleville, IL 62220-2105	FRANK SCOTT PARKWAY WEST EROSION CONTROL PLANS	F.A.U. RTE	SECTION	COUNTY	TOTAL SHEETS	SHEET NO.
	PLOT SCALE = 1' = 1'	DRAWN - SW3	REVISED -			9256	09-00212-00-CG	ST. CLAIR	90	32
	PLOT DATE = 2009-04-30	CHECKED - AJG	REVISED -			CONTRACT NO. 97379				
		DATE - 2009-01-30	REVISED -	SCALE: SHEET NO. ___ OF ___ SHEETS STA. _____ TO STA. _____		FED. ROAD DIST. NO. _____ ILLINOIS		FED. AID PROJECT		