



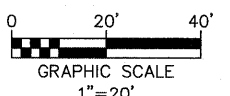


LEGEND

-  TEMPORARY DITCH CHECK
-  INLET & PIPE PROTECTION
-  PERIMETER EROSION BARRIER
-  EROSION CONTROL BLANKET

6 SQ YD STONE RIPRAP CL A3
6 SQ YD FILTER FABRIC



FILE NAME = 759EC01.DWG

USER NAME =	SAM WRIGLEY	DESIGNED -	SSM	REVISED -	
PLOT SCALE =	1' = 1'	DRAWN -	SW3	REVISED -	
PLOT DATE =	2009-04-30	CHECKED -	AJG	REVISED -	
		DATE -	2009-01-30	REVISED -	

CITY OF BELLEVILLE, ILLINOIS
101 S. Illinois Street
Belleville, IL 62220-2105

FRANK SCOTT PARKWAY WEST
EROSION CONTROL PLANS

SCALE: SHEET NO. ___ OF ___ SHEETS STA. _____ TO STA. _____

F.A.U. RTE.	SECTION	COUNTY	TOTAL SHEETS	SHEET NO.
9256	09-00212-00-CG	ST. CLAIR	90	33
FED. ROAD DIST. NO. ILLINOIS FED. AID PROJECT			CONTRACT NO. 97379	