

MATCHLINE STA. 143+50

MATCHLINE STA. 149+00

144+00 145+00 146+00 147+00 148+00 149

87 SQ YD STONE RIPRAP CL A3
87 SQ YD FILTER FABRIC

MATCHLINE STA. 149+00





MATCHLINE STA. 154+00

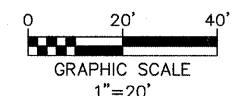
150+00 151+00 152+00 153+00 154

84 SQ YD STONE RIPRAP CL A3
84 SQ YD FILTER FABRIC

26 SQ YD STONE RIPRAP CL A3
26 SQ YD FILTER FABRIC

LEGEND

-  TEMPORARY DITCH CHECK
-  INLET & PIPE PROTECTION
-  PERIMETER EROSION BARRIER
-  EROSION CONTROL BLANKET



FILE NAME = 759EC01.DWG	USER NAME = SAM WRIGLEY	DESIGNED - SSM	REVISED -	CITY OF BELLEVILLE, ILLINOIS 101 S. Illinois Street Belleville, IL 62220-2105	FRANK SCOTT PARKWAY WEST EROSION CONTROL PLANS	F.A.U. RTE. 9256	SECTION 09-00212-00-CG	COUNTY ST. CLAIR	TOTAL SHEETS 90	SHEET NO. 34	
	PLOT SCALE = 1' = 1'	CHECKED - AJG	REVISED -			SCALE:	SHEET NO. OF SHEETS	STA. TO STA.	CONTRACT NO. 97379		
	PLOT DATE = 2009-04-30	DATE - 2009-01-30	REVISED -			FED. ROAD DIST. NO. ILLINOIS FED. AID PROJECT					