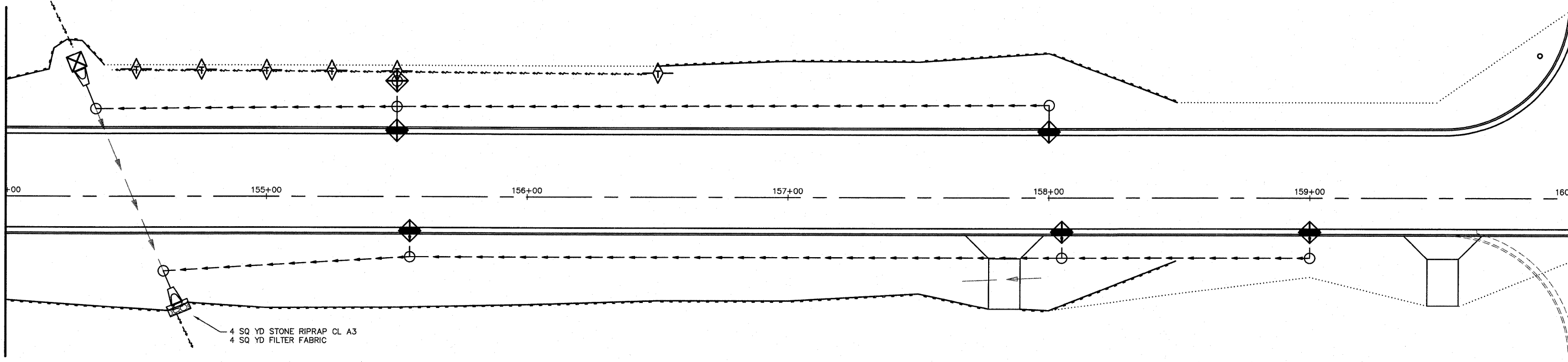


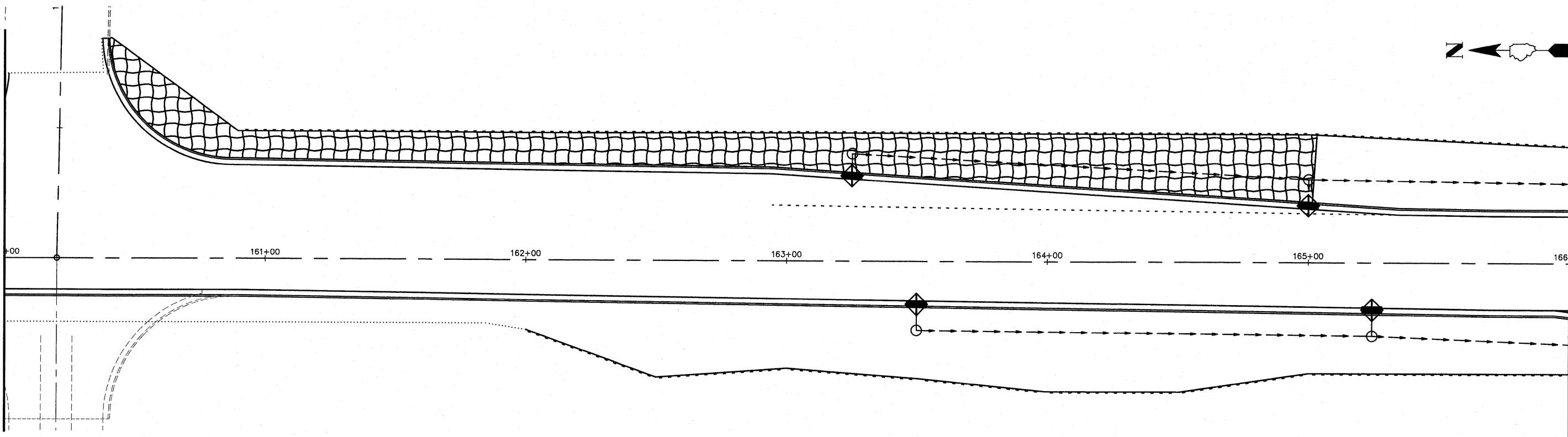
MATCHLINE STA. 154+00

MATCHLINE STA. 160+00







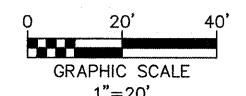
MATCHLINE STA. 160+00

MATCHLINE STA. 166+00



LEGEND

-  TEMPORARY DITCH CHECK
-  INLET & PIPE PROTECTION
-  PERIMETER EROSION BARRIER
-  EROSION CONTROL BLANKET



FILE NAME = 759EC01.DWG	USER NAME = SAM WRIGLEY	DESIGNED - SSM	REVISED -	CITY OF BELLEVILLE, ILLINOIS 101 S. Illinois Street Belleville, IL 62220-2105	FRANK SCOTT PARKWAY WEST EROSION CONTROL PLANS	F.A.U. RTE. 9256	SECTION 09-00212-00-CG	COUNTY ST. CLAIR	TOTAL SHEETS 90	SHEET NO. 35
	PLOT SCALE = 1" = 1'	CHECKED - AJG	REVISED -			SCALE:	SHEET NO. OF SHEETS	STA. TO STA.	FED. ROAD DIST. NO. ILLINOIS	CONTRACT NO. 97379
PLOT DATE = 2009-04-30	DATE - 2009-01-30	REVISED -								