



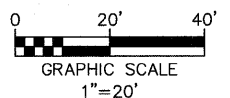


LEGEND

-  TEMPORARY DITCH CHECK
-  INLET & PIPE PROTECTION
-  PERIMETER EROSION BARRIER
-  EROSION CONTROL BLANKET



FILE NAME = 759EC01.DWG

USER NAME =	SAM WRIGLEY	DESIGNED -	SSM	REVISED -	
PLOT SCALE =	1' = 1'	DRAWN -	SW3	REVISED -	
PLOT DATE =	2009-04-30	CHECKED -	AJG	REVISED -	
		DATE -	2009-01-30	REVISED -	

CITY OF BELLEVILLE, ILLINOIS
 101 S. Illinois Street
 Belleville, IL 62220-2105

FRANK SCOTT PARKWAY WEST
 EROSION CONTROL PLANS

SCALE: SHEET NO. ___ OF ___ SHEETS STA. _____ TO STA. _____

F.A.U. RTE.	SECTION	COUNTY	TOTAL SHEETS	SHEET NO.
9256	09-00212-00-CG	ST. CLAIR	90	38
FED. ROAD DIST. NO. ILLINOIS		FED. AID PROJECT		
CONTRACT NO. 97379				