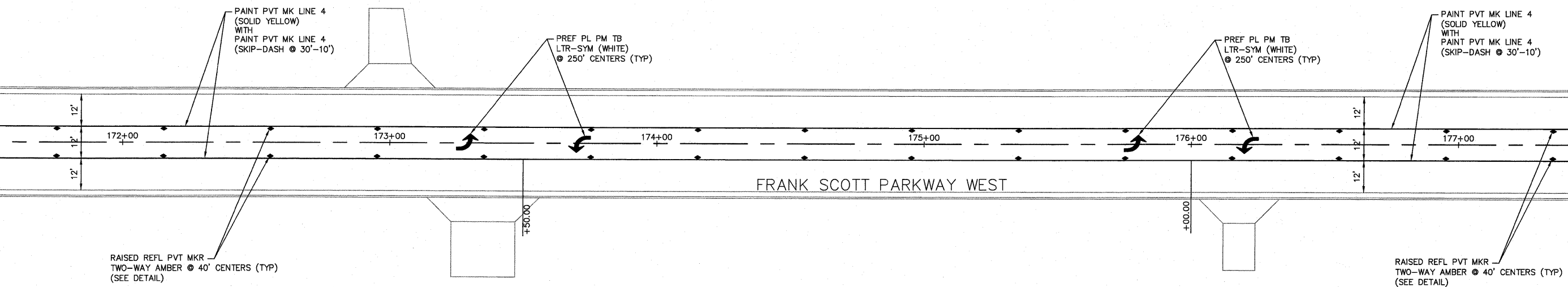


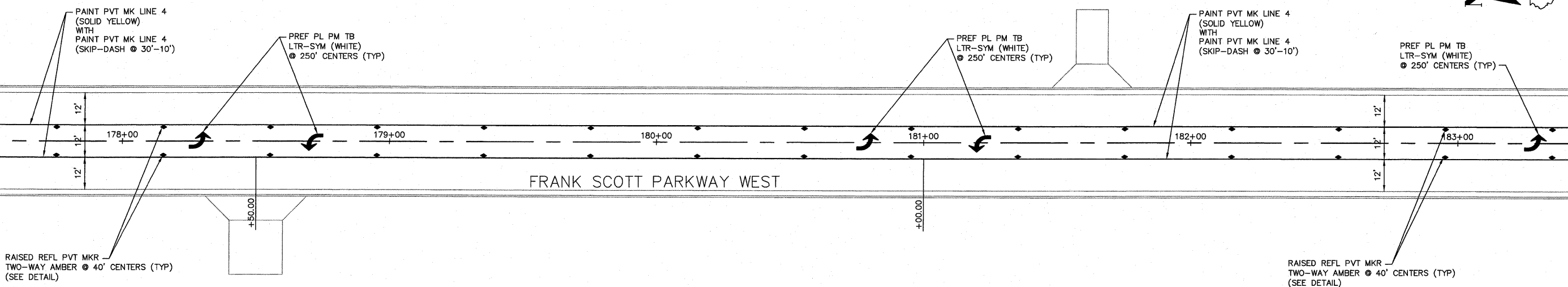
MATCHLINE STA. 171+50

MATCHLINE STA. 177+50



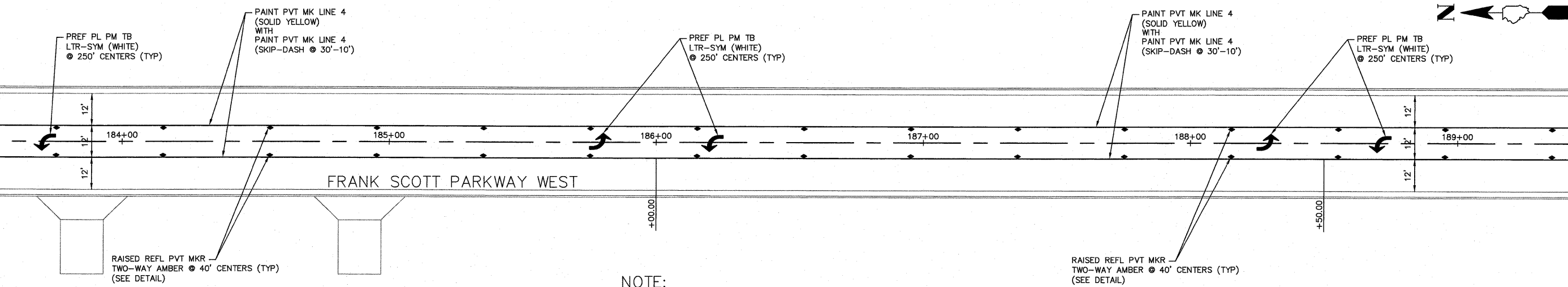
MATCHLINE STA. 177+50

MATCHLINE STA. 183+50

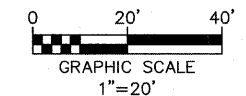


MATCHLINE STA. 183+50

MATCHLINE STA. 189+50



NOTE:
 THE USE OF GRINDERS WILL NOT BE
 ALLOWED FOR PAVEMENT MARKING REMOVAL



FILE NAME = 759PM01.DWG	USER NAME = STEPHANIE MUENTNICH	DESIGNED - SSM	REVISED -	CITY OF BELLEVILLE, ILLINOIS 101 S. Illinois Street Belleville, IL 62220-2105	FRANK SCOTT PARKWAY WEST PAVEMENT MARKING PLANS	F.A.U. RTE. 9256	SECTION 09-00212-00-CG	COUNTY ST. CLAIR	TOTAL SHEETS 90	SHEET NO. 45
	PLOT SCALE = 1' = 1'	DRAWN - KMO	REVISED -			CONTRACT NO. 97379				
	PLOT DATE = 2009-04-30	CHECKED - AJG	REVISED -			FED. ROAD DIST. NO. ILLINOIS FED. AID PROJECT				
	DATE - 2009-01-30	REVISED -		SCALE:	SHEET NO. OF SHEETS	STA. TO STA.				