

STATE OF ILLINOIS
DEPARTMENT OF TRANSPORTATION
DIVISION OF HIGHWAYS
PLANS FOR PROPOSED

FRANK SCOTT PARKWAY WEST
F.A.U. ROUTE 9256
CITY SECTION NO. 09-00212-00-CG
COUNTY SECTION NO. 06-00290-05-SS
PROJECT NO: ARA-5011(277)
JOB NO: C-98-360-09
CITY OF BELLEVILLE
ST. CLAIR COUNTY

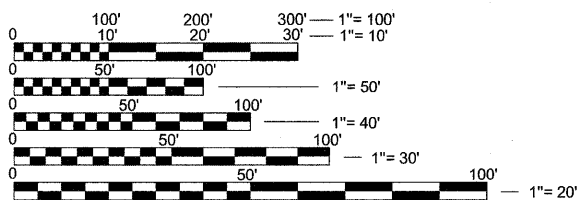
F.A.U. RTE.	SECTION	COUNTY	TOTAL SHEETS	SHEET NO.
9256	09-00212-00-CG	ST. CLAIR	90	1
FED. ROAD DIST. NO.		ILLINOIS	FED. AID PROJECT	
		CONTRACT NO. 97379		

INDEX OF SHEETS

- 1 COVER SHEET
- 2 SUMMARY OF QUANTITIES
- 3 GENERAL NOTES
- 4-8 TYPICAL SECTIONS
- 9 SCHEDULE OF QUANTITIES
- 10-21 PLAN & PROFILE SHEETS
- 22-29 REMOVAL PLANS
- 30-31 TRAFFIC CONTROL & STAGING PLAN
- 32-39 EROSION CONTROL PLANS
- 40-41 INTERSECTION DETAIL SHEET
- 42-46 PAVEMENT MARKING PLANS
- 47-48 CONSTRUCTION DETAILS
- 49-90 CROSS SECTION SHEETS

HIGHWAY STANDARDS

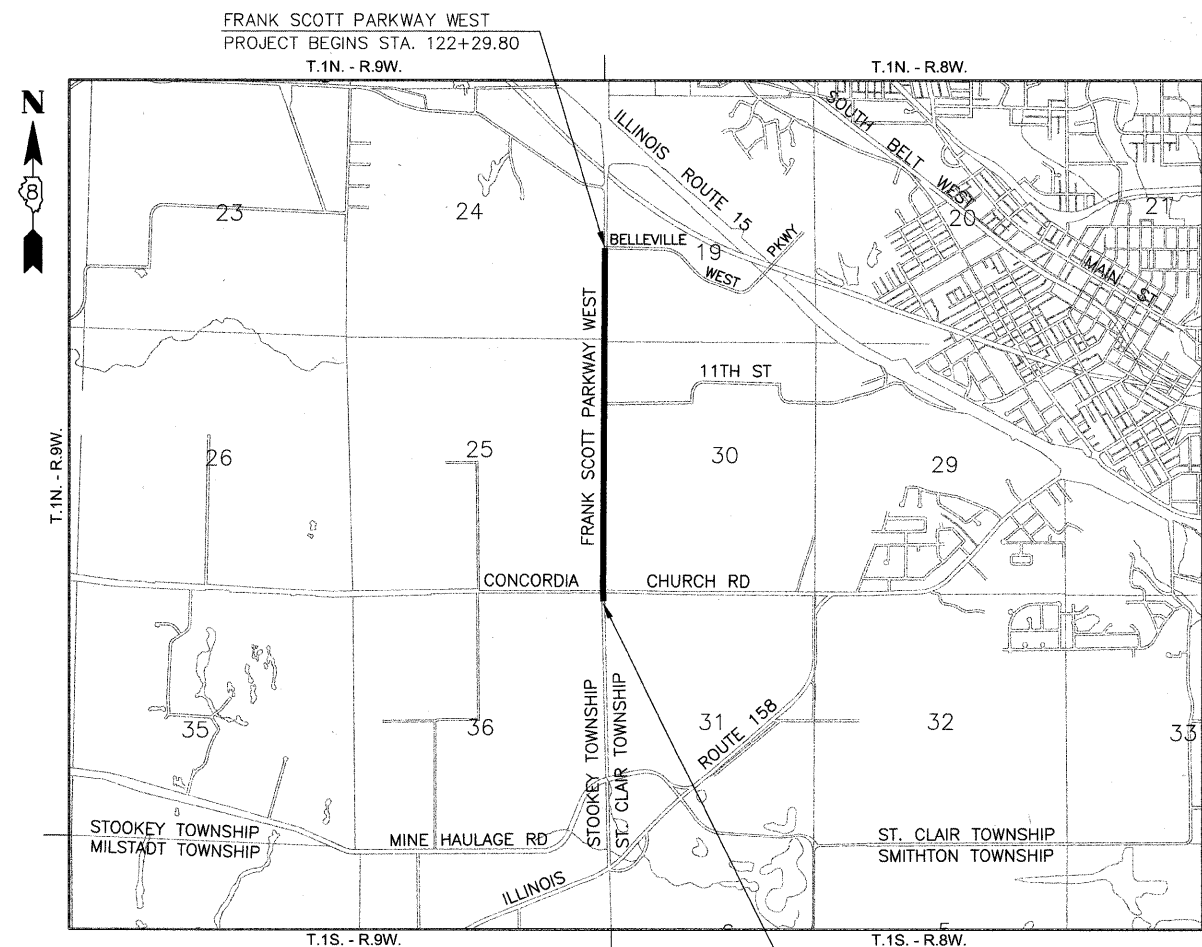
000001-05	604011-04
280001-04	604036-02
420001-07	606001-04
420601-05	701006-03
420701-02	701306-02
542301-02	701326-03
542606-01	701502-03
602301-02	701701-06
602306-02	701901-01
602401-02	720006-02
602601-02	780001-02
602701-02	781001-03
604001-03	



FULL SIZE PLANS HAVE BEEN PREPARED USING STANDARD ENGINEERING SCALES. REDUCED SIZED PLANS WILL NOT CONFORM TO STANDARD SCALES. IN MAKING MEASUREMENTS ON REDUCED PLANS, THE ABOVE SCALES MAY BE USED.

J.U.L.I.E.
JOINT UTILITY LOCATION INFORMATION FOR EXCAVATION
1-800-892-0123
OR 811

FRANK SCOTT PARKWAY WEST
ROADWAY DESIGNATION = URBAN ARTERIAL
ADT = 7,400 (CURRENT)



LOCATION MAP
SCALE: 1" = 2000'
LENGTH OF PROJECT = 8,389 FT (1.59 MILES)



STATE OF ILLINOIS
DEPARTMENT OF TRANSPORTATION

COUNTY OF ST. CLAIR, DEPARTMENT OF ROADS & BRIDGES

APPROVED May 5, 2009
Darrell I. Cates
Darrell I. Cates, P.E., County Engineer

APPROVED MAY 4, 2009
Mark W. Eckert
Mayor Mark W. Eckert

PASSED 5/29/09
[Signature]
District # 8 Engineer of Local Roads & Streets

RELEASING FOR BID
BASED ON LIMITED
REVIEW 5/29/09
Manoj Kumar
Deputy Director of Highways, Region # 5 Engineer

STEPHANIE S. MUENTNICH
62-58990
REGISTERED
PROFESSIONAL
ENGINEER
OF
ILLINOIS

EXPIRES
11/30/2009

Stephanie S. Muentnich DATE: 5/01/2009
STEPHANIE S. MUENTNICH
IL P.E. NO. 062-056990



GENERAL NOTES

- UNDERGROUND FACILITIES, STRUCTURES AND UTILITIES HAVE BEEN PLOTTED FROM AVAILABLE SURVEYS AND RECORDS. THEIR LOCATIONS MUST BE CONSIDERED TO BE APPROXIMATE ONLY. IT IS POSSIBLE THERE MAY BE OTHERS, THE EXISTENCE OF WHICH IS NOT PRESENTLY KNOWN OR SHOWN. IT IS THE CONTRACTOR'S RESPONSIBILITY TO DETERMINE THEIR EXISTENCE AND EXACT LOCATION AND TO AVOID DAMAGE THERETO. ILLINOIS LAW REQUIRES A MINIMUM 48-HOUR NOTICE TO ALL UTILITY COMPANIES BEFORE DIGGING. FIELD LOCATIONS OF UNDERGROUND FACILITIES MAY BE OBTAINED BY CALLING THE J.U.L.I.E. SYSTEM AT 800-892-0123 AND PROVIDING 48 HOURS ADVANCE NOTICE. NON-J.U.L.I.E. MEMBERS MUST BE NOTIFIED INDIVIDUALLY. AGENCIES KNOWN TO HAVE FACILITIES WITHIN THE PROJECT LIMITS ARE LISTED BELOW.
- ANY FACILITIES OR APPURTENANCES WHICH ARE THE PROPERTY OF ANY PUBLIC UTILITY LOCATED WITHIN THE LIMITS OF CONSTRUCTION SHALL BE RELOCATED OR ADJUSTED BY THEIR RESPECTIVE OWNERS. THE CONTRACTOR SHALL NOTIFY AND COOPERATE WITH THE OWNERS OF ANY SUCH FACILITY IN THEIR REMOVAL AND REARRANGEMENT OPERATIONS IN ORDER THAT THESE OPERATIONS AND THE CONSTRUCTION OF THIS PROJECT MAY PROGRESS IN A REASONABLE MANNER. ALL ROADSIDE OBJECTS (UTILITY POLES, FIRE HYDRANTS, SIGNS, ETC.) SHALL BE RELOCATED TO PROVIDE A MINIMUM OF 1.5 FEET CLEARANCE, MEASURED FROM THE FACE OF CURB TO THE NEAR EDGE OF THE OBJECT.
- THE FOLLOWING UTILITY COMPANIES MAY HAVE FACILITIES LOCATED WITHIN THE LIMITS OF CONSTRUCTION WHICH MAY REQUIRE ADJUSTMENT, RELOCATION OR REMOVAL. ALL ARE MEMBERS OF J.U.L.I.E., UNLESS NOTED OTHERWISE.

AT&T (TELEPHONE)
203 GOETHE STREET
COLLINSVILLE, IL 62234
(618) 346-6400

ILLINOIS AMERICAN WATER CO. (WATER)
100 NORTH WATERWORKS DRIVE
BELLEVILLE, IL 62223
(618) 277-7450

CHARTER COMMUNICATIONS (CABLE TV)
317 WEST MAIN STREET
BELLEVILLE, IL 62220
(618) 277-2288

AMEREN IP (GAS & ELECTRIC)
1050 WEST BOULEVARD
BELLEVILLE, IL 62221
(618) 234-3400

CITY OF BELLEVILLE (SANITARY SEWER)
498 ENVIRONMENTAL DRIVE
BELLEVILLE, IL 62220
(618) 233-7146

CITY OF BELLEVILLE (LIGHTING)
101 SOUTH ILLINOIS STREET
BELLEVILLE, IL 62220
(618) 233-6810

- THE ABOVE INFORMATION REPRESENTS THE BEST INFORMATION AVAILABLE TO THE LOCAL AGENCY AND IS ONLY INCLUDED FOR THE CONVENIENCE OF THE BIDDER. IT IS UNDERSTOOD AND AGREED THAT THE CONTRACTOR HAS TAKEN THE FOREGOING INTO CONSIDERATION IN PREPARING HIS/HER BID, AND NO ADDITIONAL COMPENSATION WILL BE ALLOWED FOR ANY DELAYS OR INCONVENIENCE CAUSED BY SAME.
- PRIOR TO CONSTRUCTION, THE CONTRACTOR SHALL CONTACT THE LOCAL POSTMASTER FOR APPROVAL OF ALL TEMPORARY MAILBOX LOCATIONS.
- THE CONTRACTOR SHALL VERIFY ALL DIMENSIONS AND CONDITIONS IN THE FIELD PRIOR TO ORDERING MATERIALS AND COMMENCING CONSTRUCTION.
- THE CONTRACTOR SHALL STAGE ALL WORK IN SUCH A WAY AS TO MAINTAIN INGRESS AND EGRESS TO ALL ABUTTING PROPERTIES AT ALL TIMES DURING CONSTRUCTION.
- THE CONTRACTOR SHALL FERTILIZE, SEED AND MULCH ALL EARTH SURFACES WITHIN THE CONSTRUCTION LIMITS DISTURBED BY CONSTRUCTION. SEE THE SEEDING SCHEDULE FOR ESTIMATED PLAN QUANTITIES.
- THE CONTRACTOR SHALL BENCH THE PROPOSED EMBANKMENT INTO THE EXISTING SLOPES TO THE SATISFACTION OF THE ENGINEER.
- HIGH EARLY STRENGTH CONCRETE MIX SHALL BE USED FOR THE CONSTRUCTION OF PPC ENTRANCES AND SIDE ROADS.
- ALL EXISTING ROADWAY FEATURES SUCH AS PAVEMENT, CURB, SIDEWALK, DRIVEWAY PAVEMENT, CULVERTS, HEADWALLS, RIPRAP, FENCING, RETAINING WALLS, ETC. WHICH INTERFERE WITH THE PROPOSED CONSTRUCTION SHALL BE REMOVED BY THE CONTRACTOR UNLESS NOTED OTHERWISE ON THE PLANS. ALL MISCELLANEOUS FEATURES WHICH ARE TO BE REMOVED AND FOR WHICH THERE IS NO SPECIFIC PAY ITEM, WILL NOT BE MEASURED SEPARATELY FOR PAYMENT. THE COST OF THIS REMOVAL WORK SHALL BE INCLUDED IN THE CONTRACT UNIT PRICE BID FOR EARTH EXCAVATION.

- STORM SEWER INVERTS SHOWN ON THE PLANS HAVE BEEN CALCULATED TO THE CENTER OF THE STRUCTURE. THE STORM SEWER SLOPES SHOWN ON THE PLANS IS THE PERCENT GRADE FROM CENTER TO CENTER OF STRUCTURE. THE LENGTH OF STORM SEWERS SHOWN ON THE PLANS IS THE DISTANCE FROM CENTER TO CENTER OF STRUCTURE. STORM SEWER SHALL BE MEASURED AND PAID FOR AS SPECIFIED IN ARTICLE 550.09 OF THE "STANDARD SPECIFICATIONS FOR ROAD AND BRIDGE CONSTRUCTION." FLARED END SECTIONS ARE LOCATED BY STATION, OFFSET AND FLOWLINE ELEVATION AT THE FLARED END OF THE FLARED END SECTION.
- THE OFFSETS TO ALL INLETS AND MANHOLES ARE GIVEN TO THE CENTER OF THE OPENING AT THE BASE OF THE FRAME AND GRATE OR LID. CONCENTRIC DRAINAGE STRUCTURES WERE ASSUMED WHEN CALCULATING THESE DIMENSIONS.
- ALL TYPE 3 FRAMES AND GRATES SHALL BE FURNISHED BY THE CONTRACTOR WITH TYPE 3V GRATES AND OPEN CURB BOXES. SEE HIGHWAY STANDARD 804011 AND THE SPECIAL PROVISIONS FOR ADDITIONAL INFORMATION.
- THE CONTRACTOR SHALL INCLUDE THE COST OF MAKING CONNECTIONS TO EXISTING DRAINAGE STRUCTURES, INCLUDING CONCRETE COLLARS, WHEN NECESSARY, IN THE CONTRACT UNIT PRICE FOR THE STORM SEWER ITEMS INVOLVED.
- ALL DRAINAGE STRUCTURES CONSTRUCTED, ADJUSTED OR RECONSTRUCTED UNDER THE CONTRACT, SHALL BE CLEANED OF ANY ACCUMULATION OF SILT, DEBRIS OR FOREIGN MATTER AT THE END OF EACH WORKING DAY AND AT THE TIME OF FINAL INSPECTION. THE COST OF THIS WORK WILL NOT BE PAID FOR SEPARATELY, BUT SHALL BE CONSIDERED AS INCLUDED IN THE CONTRACT UNIT PRICES BID FOR THE VARIOUS DRAINAGE STRUCTURE ITEMS INCLUDED IN THE CONTRACT.
- THE PAVEMENT MARKING LOCATIONS SHOWN IN THE PLANS ARE APPROXIMATE. PROPOSED CROSSWALKS AND STOP BARS SHOULD BE ADJUSTED BY THE ENGINEER, IF NECESSARY, TO MATCH FIELD CONDITIONS.
- THE FOLLOWING ITEMS AND APPROXIMATE QUANTITIES ARE INCLUDED IN THE "SCHEDULE OF PRICES" IN ORDER TO ESTABLISH A UNIT COST FOR WORK WHICH MAY BE REQUIRED TO CONSTRUCT THIS SECTION. THE ACTUAL QUANTITY OF EACH ITEM SHALL BE DETERMINED BY THE ENGINEER IN THE FIELD.

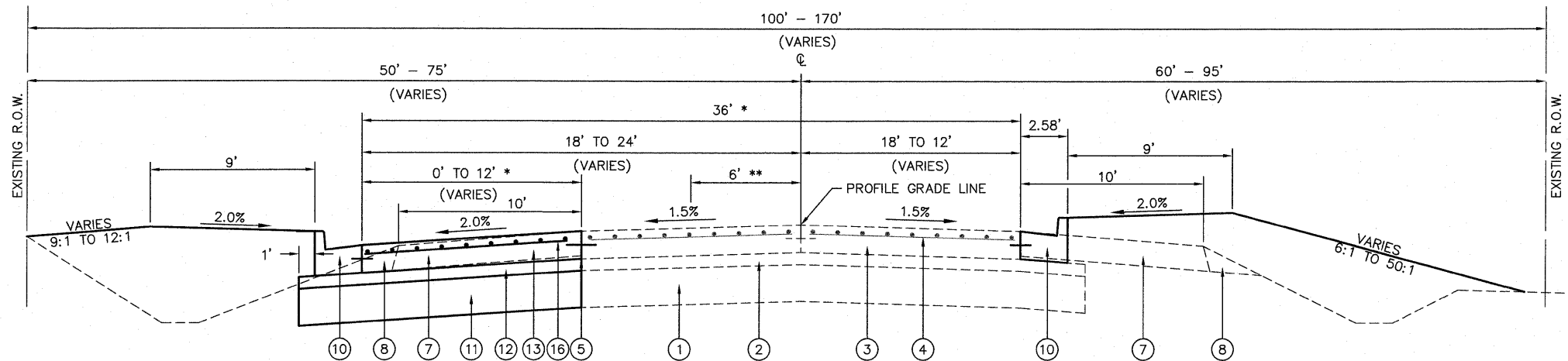
AGGREGATE FOR TEMPORARY ACCESS 50 TON

- THE FOLLOWING SYMBOLS, ABBREVIATIONS AND PATTERNS SUPPLEMENT OR SUPERCEDE HIGHWAY STANDARD 000001:

FES	FLARED END SECTION
AD	ALGEBRAIC DIFFERENCE IN GRADE
BVCE	BEGINNING OF VERTICAL CURVE ELEVATION
BVCS	BEGINNING OF VERTICAL CURVE STATION
BO	BY OTHERS (USED IN CONJUNCTION WITH TBA & TBR)
CONSTR	CONSTRUCTION
CP	CONTROL POINT
ESMT	EASEMENT
ELEV	ELEVATION
EVCE	END OF VERTICAL CURVE ELEVATION
EVCS	END OF VERTICAL CURVE STATION
K	LENGTH OF VERTICAL CURVE PER PERCENT GRADE DIFFERENCE
N/F	NOW OR FORMERLY
O/C	OIL AND CHIP
PERM	PERMANENT
PVI	POINT OF VERTICAL INTERSECTION
PVC	POLYVINYL CHLORIDE PIPE
TCE	TEMPORARY CONSTRUCTION EASEMENT
TUP	TEMPORARY USE PERMIT
TBA	TO BE ADJUSTED
TBRL	TO BE RELOCATED
TYP	TYPICAL
W	WIDTH

COMMITMENTS: NONE

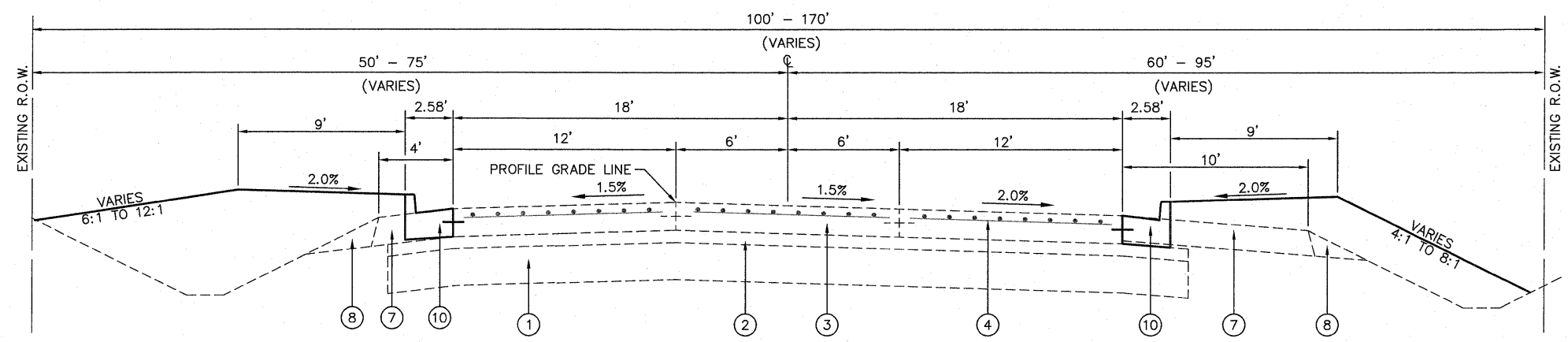
FILE NAME = 759GN01.DWG	USER NAME = SAM WRIGLEY	DESIGNED - SSM	REVISED -	<p align="center">CITY OF BELLEVILLE, ILLINOIS 101 S. Illinois Street Belleville, IL 62220-2105</p>	<p align="center">FRANK SCOTT PARKWAY WEST GENERAL NOTES</p>	F.A.U. RTE.	SECTION	COUNTY	TOTAL SHEETS	SHEET NO.	
PLOT SCALE = 1' = 1'	CHECKED - AJG	REVISED -	REVISED -			8256	09-00212-00-CG	ST. CLAIR	90	3	
PLOT DATE = 2009-04-30	DATE - 2009-01-30	REVISED -	REVISED -			CONTRACT NO. 97379					
						SCALE:	SHEET NO. ___ OF ___ SHEETS	STA. _____ TO STA. _____	FED. ROAD DIST. NO. _	ILLINOIS	FED. AID PROJECT



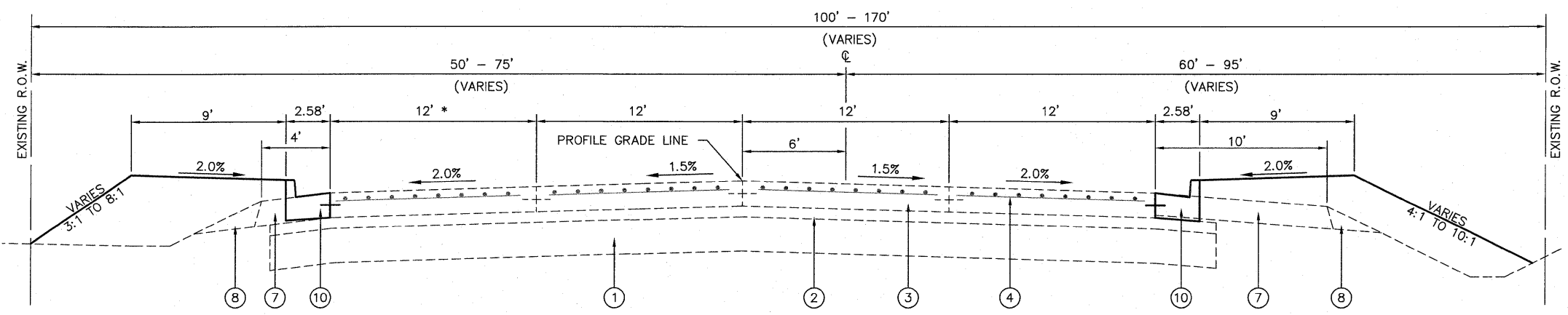
* CONTRACTOR TO HOLD RIGHT EDGE OF PAVEMENT (EAST SIDE) AND CONSTRUCT WIDENING FOR A FINAL PAVEMENT WIDTH OF 36 FEET MEASURED FROM THE EDGE TO EDGE OF PAVEMENT

** EXISTING PROFILE GRADE LINE LOCATION TRANSITIONS FROM 6' LEFT AT APPROXIMATELY STATION 132+00 TO CENTERLINE AT APPROXIMATELY STATION 134+70.

PROPOSED FRANK SCOTT PARKWAY WEST
 STA. 131+50.00 TO STA. 134+96.62
 (NOT TO SCALE)



PROPOSED FRANK SCOTT PARKWAY WEST
 STA. 126+41.43 TO STA. 131+50.00
 (NOT TO SCALE)



* RIGHT TURN LANE VARIES FROM 12' TO 0' AT STA. 124+30.00 TO STA. 126+41.43

PROPOSED FRANK SCOTT PARKWAY WEST
 STA. 122+61.95 TO STA. 126+41.43
 (NOT TO SCALE)

LEGEND

- ① EXISTING LIME MODIFIED SOIL, 12"
- ② EXISTING SUB-BASE GRANULAR MATERIAL, TYPE A, 4"
- ③ EXISTING PORTLAND CEMENT CONCRETE PAVEMENT, 9", TYPE A FINAL FINISH (SEE IDOT STANDARD 420601)
- ④ EXISTING PAVEMENT FABRIC (SEE IDOT STANDARD 420701)
- ⑤ EXISTING SAWED LONGITUDINAL JOINT OR LONGITUDINAL CONSTRUCTION JOINT WITH TIE BAR GROUTED IN PLACE (SEE IDOT STANDARD 420001)
- ⑥ EXISTING CONCRETE GUTTER, TYPE A - TO BE REMOVED
- ⑦ EXISTING HOT-MIX ASPHALT SHOULDER, 8" - TO BE REMOVED
- ⑧ EXISTING AGGREGATE SHOULDERS, TYPE B - TO BE REMOVED
- ⑨ EXISTING AGGREGATE SHOULDERS, TYPE A 8" - TO BE REMOVED
- ⑩ PROPOSED COMBINATION CONCRETE CURB AND GUTTER, TYPE B-6.24 WITH TIE BAR GROUTED IN PLACE (SEE IDOT STANDARD 606001)
- ⑪ PROPOSED LIME MODIFIED SOIL, 12"
- ⑫ PROPOSED SUB-BASE GRANULAR MATERIAL, TYPE A, 4"
- ⑬ PROPOSED PORTLAND CEMENT CONCRETE PAVEMENT, 9", TYPE A FINAL FINISH (SEE IDOT STANDARD 420601)
- ⑭ PROPOSED HOT-MIX ASPHALT SHOULDERS, 8"
- ⑮ PROPOSED AGGREGATE SHOULDERS, TYPE B
- ⑯ PROPOSED PAVEMENT FABRIC (SEE IDOT STANDARD 420701)

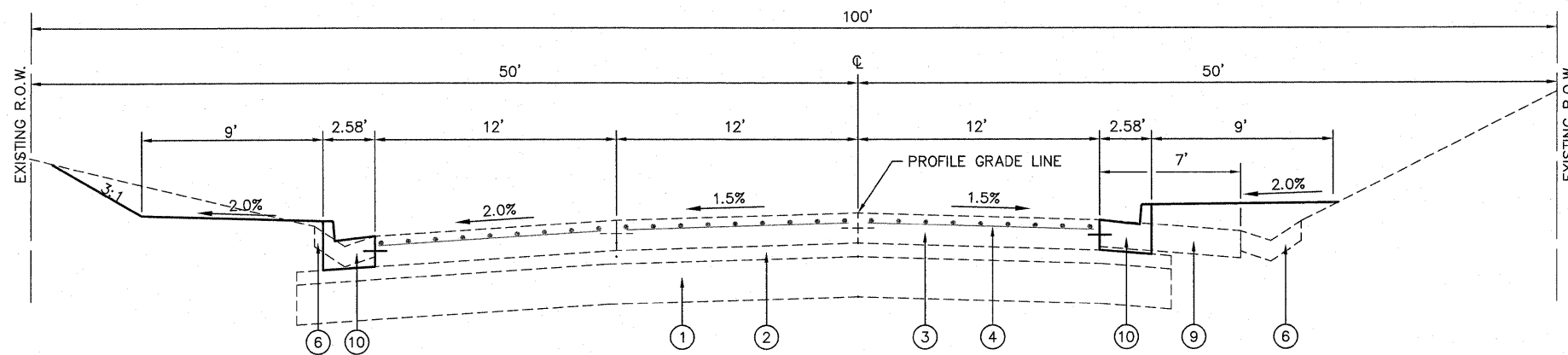
NOTE: TRANSVERSE JOINTS SHALL BE CONSTRUCTED IN PROLONGATION WITH EXISTING PAVEMENT JOINTS.

MIXTURE REQUIREMENTS HMA PROJECT		
MIXTURE USE	SHOULDERS	INCIDENTAL BIT SURF
AC/PG	PG 58-22	PG 64-22
RAP% (MAX)	20%	15%
DESIGN AIR VOIDS	2.0% @ Ndes=30	4.0% @ Ndes=50
MIX COMPOSITION (GRADATION MIXTURE)		
FRICITION AGG	BAM	MIXTURE C

LEGEND

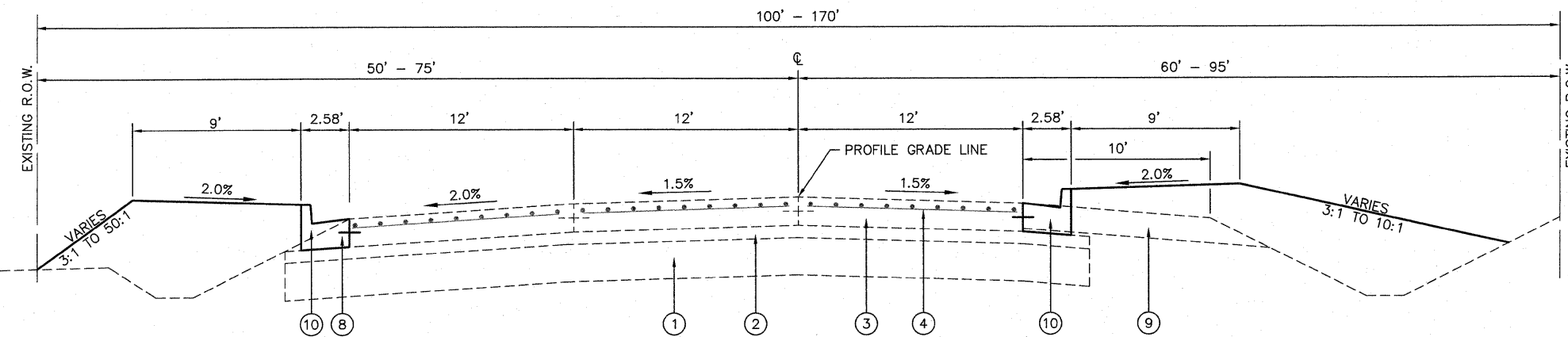
- ① EXISTING LIME MODIFIED SOIL, 12"
- ② EXISTING SUB-BASE GRANULAR MATERIAL, TYPE A, 4"
- ③ EXISTING PORTLAND CEMENT CONCRETE PAVEMENT, 9", TYPE A FINAL FINISH (SEE IDOT STANDARD 420601)
- ④ EXISTING PAVEMENT FABRIC (SEE IDOT STANDARD 420701)
- ⑤ EXISTING SAWED LONGITUDINAL JOINT OR LONGITUDINAL CONSTRUCTION JOINT WITH TIE BAR GROUDED IN PLACE (SEE IDOT STANDARD 420001)
- ⑥ EXISTING CONCRETE GUTTER, TYPE A - TO BE REMOVED
- ⑦ EXISTING HOT-MIX ASPHALT SHOULDER, 8" - TO BE REMOVED
- ⑧ EXISTING AGGREGATE SHOULDERS, TYPE B - TO BE REMOVED
- ⑨ EXISTING AGGREGATE SHOULDERS, TYPE A 8" - TO BE REMOVED
- ⑩ PROPOSED COMBINATION CONCRETE CURB AND GUTTER, TYPE B-6.24 WITH TIE BAR GROUDED IN PLACE (SEE IDOT STANDARD 606001)
- ⑪ PROPOSED LIME MODIFIED SOIL, 12"
- ⑫ PROPOSED SUB-BASE GRANULAR MATERIAL, TYPE A, 4"
- ⑬ PROPOSED PORTLAND CEMENT CONCRETE PAVEMENT, 9", TYPE A FINAL FINISH (SEE IDOT STANDARD 420601)
- ⑭ PROPOSED HOT-MIX ASPHALT SHOULDERS, 8"
- ⑮ PROPOSED AGGREGATE SHOULDERS, TYPE B
- ⑯ PROPOSED PAVEMENT FABRIC (SEE IDOT STANDARD 420701)

NOTE: TRANSVERSE JOINTS SHALL BE CONSTRUCTED IN PROLONGATION WITH EXISTING PAVEMENT JOINTS.



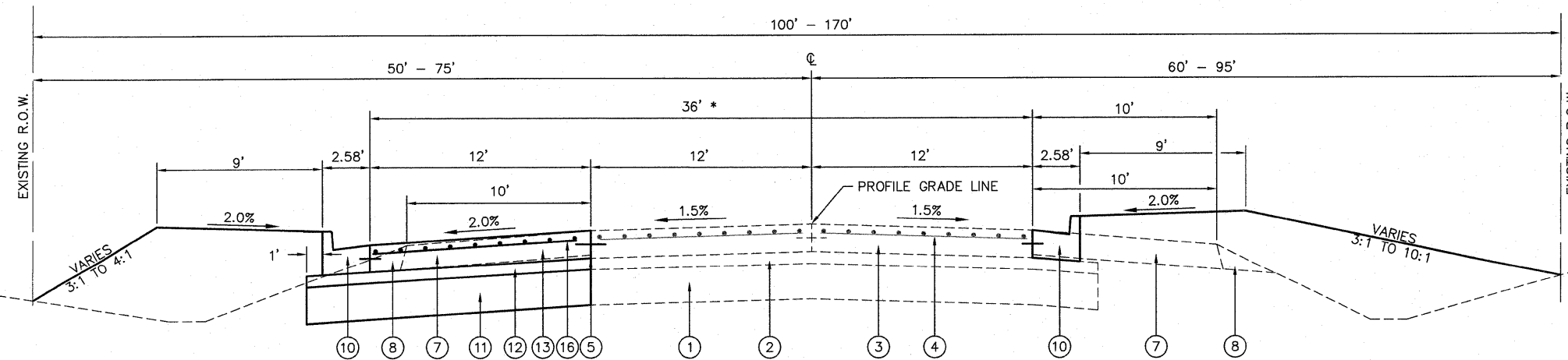
PROPOSED FRANK SCOTT PARKWAY WEST

STA. 140+12.00 TO STA. 142+89.00
(NOT TO SCALE)



PROPOSED FRANK SCOTT PARKWAY WEST

STA. 138+35.58 TO STA. 140+12.00
STA. 144+39.00 TO STA. 147+63.00
STA. 150+89.00 TO STA. 153+87.00
(NOT TO SCALE)



PROPOSED FRANK SCOTT PARKWAY WEST

STA. 134+96.62 TO STA. 138+35.58
(NOT TO SCALE)

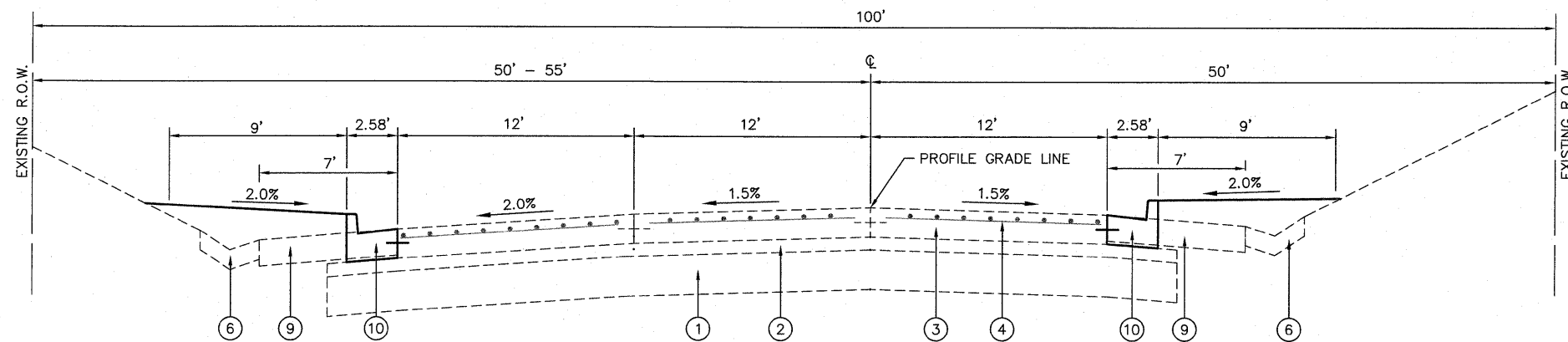
* CONTRACTOR TO HOLD RIGHT EDGE OF PAVEMENT (EAST SIDE) AND CONSTRUCT WIDENING FOR A FINAL PAVEMENT WIDTH OF 36 FEET MEASURED FROM THE EDGE TO EDGE OF PAVEMENT

FILE NAME = 7891S01_REVISED NO DITCH.DWG	USER NAME = SAM WRIGLEY	DESIGNED - SSM	REVISED -	CITY OF BELLEVILLE, ILLINOIS 101 S. Illinois Street Belleville, IL 62220-2105	FRANK SCOTT PARKWAY WEST TYPICAL SECTIONS	F.A.U. RTE. 9256	SECTION 09-00212-00-CG	COUNTY ST. CLAIR	TOTAL SHEETS 90	SHEET NO. 5
	PLOT SCALE = 1" = 1'	DRAWN - SW3	REVISED -			SCALE:	SHEET NO. ___ OF ___ SHEETS	STA. _____ TO STA. _____	CONTRACT NO. 97379	
PLOT DATE = 2009-04-30	CHECKED - AJG	DATE - 2009-01-30	REVISED -			FED. ROAD DIST. NO. ___ ILLINOIS FED. AID PROJECT				

LEGEND

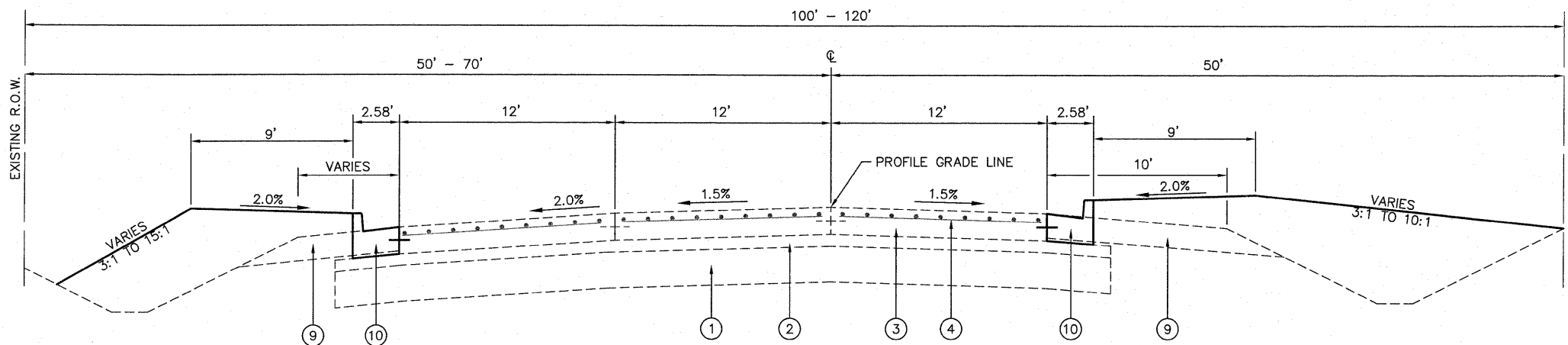
- ① EXISTING LIME MODIFIED SOIL, 12"
- ② EXISTING SUB-BASE GRANULAR MATERIAL, TYPE A, 4"
- ③ EXISTING PORTLAND CEMENT CONCRETE PAVEMENT, 9", TYPE A FINAL FINISH (SEE IDOT STANDARD 420601)
- ④ EXISTING PAVEMENT FABRIC (SEE IDOT STANDARD 420701)
- ⑤ EXISTING SAWED LONGITUDINAL JOINT OR LONGITUDINAL CONSTRUCTION JOINT WITH TIE BAR GROUTED IN PLACE (SEE IDOT STANDARD 420001)
- ⑥ EXISTING CONCRETE GUTTER, TYPE A - TO BE REMOVED
- ⑦ EXISTING HOT-MIX ASPHALT SHOULDER, 8" - TO BE REMOVED
- ⑧ EXISTING AGGREGATE SHOULDERS, TYPE B - TO BE REMOVED
- ⑨ EXISTING AGGREGATE SHOULDERS, TYPE A 8" - TO BE REMOVED
- ⑩ PROPOSED COMBINATION CONCRETE CURB AND GUTTER, TYPE B-6.24 WITH TIE BAR GROUTED IN PLACE (SEE IDOT STANDARD 606001)
- ⑪ PROPOSED LIME MODIFIED SOIL, 12"
- ⑫ PROPOSED SUB-BASE GRANULAR MATERIAL, TYPE A, 4"
- ⑬ PROPOSED PORTLAND CEMENT CONCRETE PAVEMENT, 9", TYPE A FINAL FINISH (SEE IDOT STANDARD 420601)
- ⑭ PROPOSED HOT-MIX ASPHALT SHOULDERS, 8"
- ⑮ PROPOSED AGGREGATE SHOULDERS, TYPE B
- ⑯ PROPOSED PAVEMENT FABRIC (SEE IDOT STANDARD 420701)

NOTE: TRANSVERSE JOINTS SHALL BE CONSTRUCTED IN PROLONGATION WITH EXISTING PAVEMENT JOINTS.



PROPOSED FRANK SCOTT PARKWAY WEST

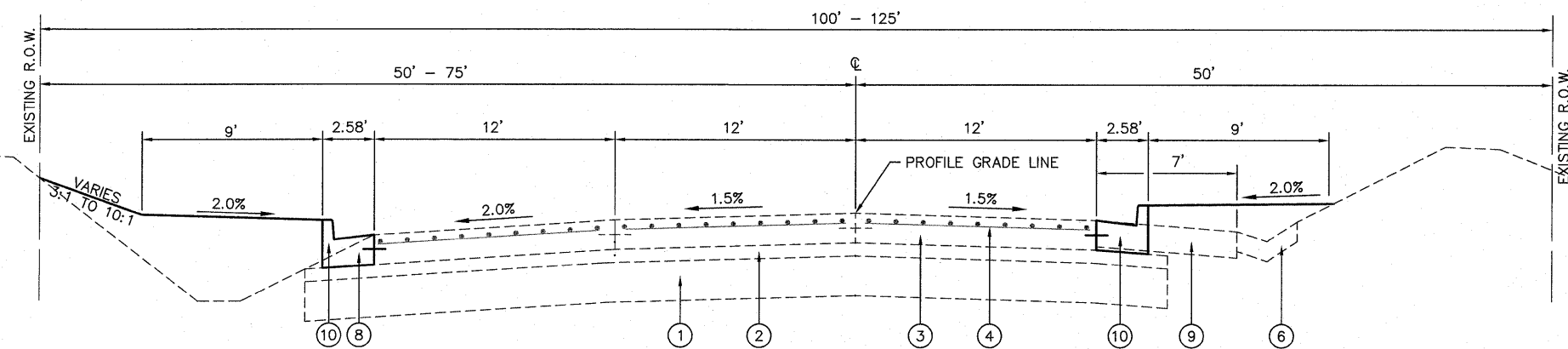
STA. 158+62.00 TO STA. 160+90.00
(NOT TO SCALE)



PROPOSED FRANK SCOTT PARKWAY WEST

STA. 153+87.00 TO STA. 158+62.00
(NOT TO SCALE)

* STATION 156+95 TO STATION 158+62, LEFT



PROPOSED FRANK SCOTT PARKWAY WEST

STA. 142+89.00 TO STA. 144+39.00
STA. 147+63.00 TO STA. 150+89.00
(NOT TO SCALE)

FILE NAME = 7591501_REVISED_NO_DITCH.DWG

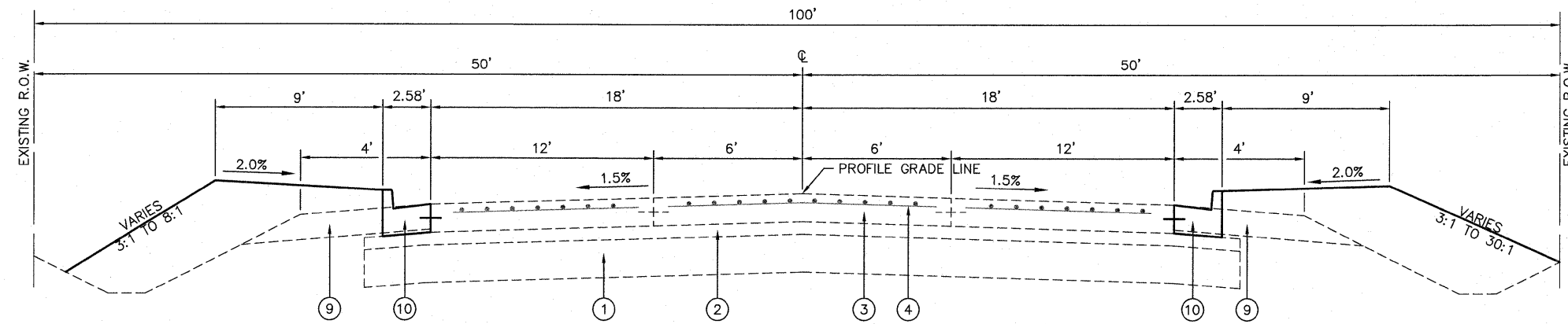
USER NAME =	SAM WRIGLEY	DESIGNED -	SSM	REVISED -	
		DRAWN -	SW3	REVISED -	
PLOT SCALE =	1' = 1'	CHECKED -	AJG	REVISED -	
PLOT DATE =	2009-04-30	DATE -	2009-01-30	REVISED -	

CITY OF BELLEVILLE, ILLINOIS
101 S. Illinois Street
Belleville, IL 62220-2105

FRANK SCOTT PARKWAY WEST
TYPICAL SECTIONS

F.A.U. RTE.	SECTION	COUNTY	TOTAL SHEETS	SHEET NO.
9256	09-00212-00-CG	ST. CLAIR	90	6
CONTRACT NO. 97379				
FED. ROAD DIST. NO. ILLINOIS FED. AID PROJECT				

SCALE: SHEET NO. OF SHEETS STA. TO STA.



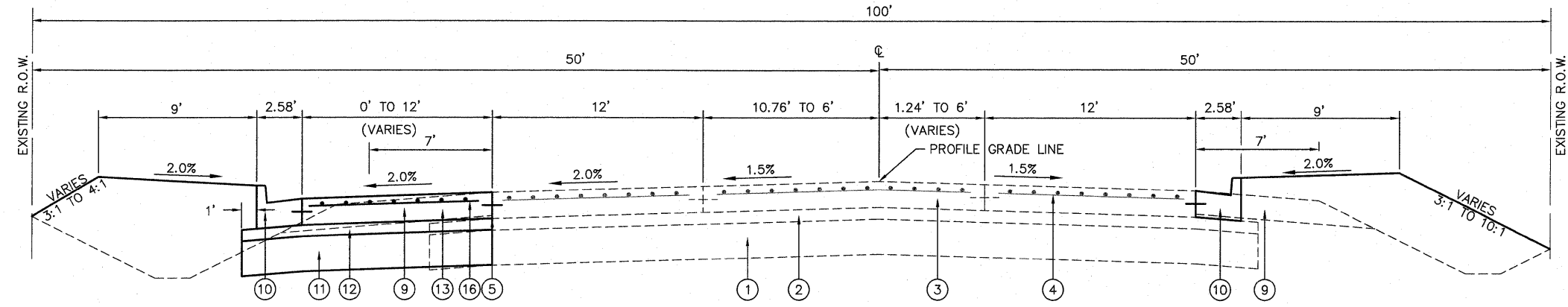
PROPOSED FRANK SCOTT PARKWAY WEST

STA. 165+70.00 TO STA. 181+11.00
 STA. 182+89.00 TO STA. 199+81.34
 (NOT TO SCALE)

LEGEND

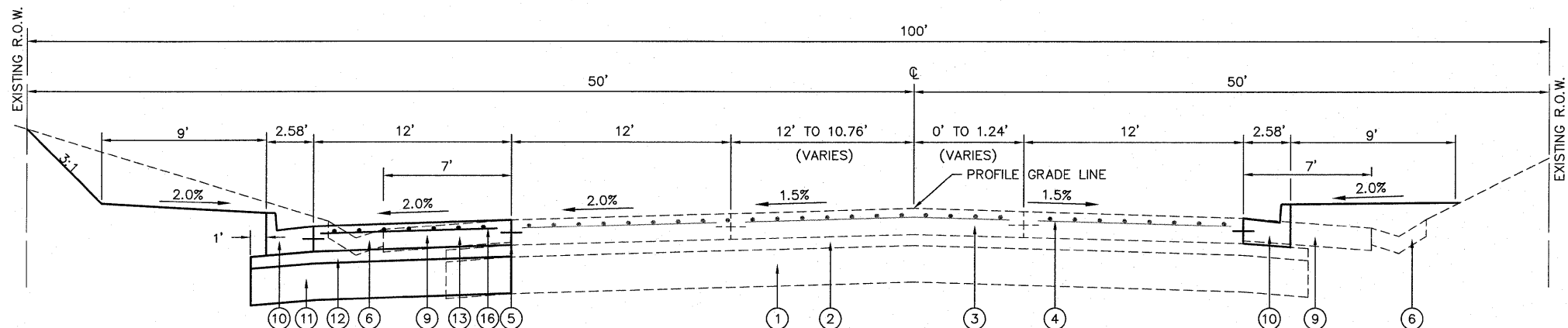
- ① EXISTING LIME MODIFIED SOIL, 12"
- ② EXISTING SUB-BASE GRANULAR MATERIAL, TYPE A, 4"
- ③ EXISTING PORTLAND CEMENT CONCRETE PAVEMENT, 9", TYPE A FINAL FINISH (SEE IDOT STANDARD 420601)
- ④ EXISTING PAVEMENT FABRIC (SEE IDOT STANDARD 420701)
- ⑤ EXISTING SAWED LONGITUDINAL JOINT OR LONGITUDINAL CONSTRUCTION JOINT WITH TIE BAR GROUDED IN PLACE (SEE IDOT STANDARD 420001)
- ⑥ EXISTING CONCRETE GUTTER, TYPE A - TO BE REMOVED
- ⑦ EXISTING HOT-MIX ASPHALT SHOULDER, 8" - TO BE REMOVED
- ⑧ EXISTING AGGREGATE SHOULDERS, TYPE B - TO BE REMOVED
- ⑨ EXISTING AGGREGATE SHOULDERS, TYPE A 8" - TO BE REMOVED
- ⑩ PROPOSED COMBINATION CONCRETE CURB AND GUTTER, TYPE B-6.24 WITH TIE BAR GROUDED IN PLACE (SEE IDOT STANDARD 606001)
- ⑪ PROPOSED LIME MODIFIED SOIL, 12"
- ⑫ PROPOSED SUB-BASE GRANULAR MATERIAL, TYPE A, 4"
- ⑬ PROPOSED PORTLAND CEMENT CONCRETE PAVEMENT, 9", TYPE A FINAL FINISH (SEE IDOT STANDARD 420601)
- ⑭ PROPOSED HOT-MIX ASPHALT SHOULDERS, 8"
- ⑮ PROPOSED AGGREGATE SHOULDERS, TYPE B
- ⑯ PROPOSED PAVEMENT FABRIC (SEE IDOT STANDARD 420701)

NOTE: TRANSVERSE JOINTS SHALL BE CONSTRUCTED IN PROLONGATION WITH EXISTING PAVEMENT JOINTS.



PROPOSED FRANK SCOTT PARKWAY WEST

STA. 161+89.00 TO STA. 165+70.00
 (NOT TO SCALE)



PROPOSED FRANK SCOTT PARKWAY WEST

STA. 160+90.00 TO STA. 161+89.00
 (NOT TO SCALE)

FILE NAME = 759TSD1_REVISD NO DITCH.DWG

USER NAME =	SAM WRIGLEY	DESIGNED -	SSM	REVISED -	
PLOT SCALE =	1' = 1'	DRAWN -	SW3	REVISED -	
PLOT DATE =	2009-04-30	CHECKED -	AJG	REVISED -	
		DATE -	2009-01-30	REVISED -	

CITY OF BELLEVILLE, ILLINOIS
 101 S. Illinois Street
 Belleville, IL 62220-2105

FRANK SCOTT PARKWAY WEST
TYPICAL SECTIONS

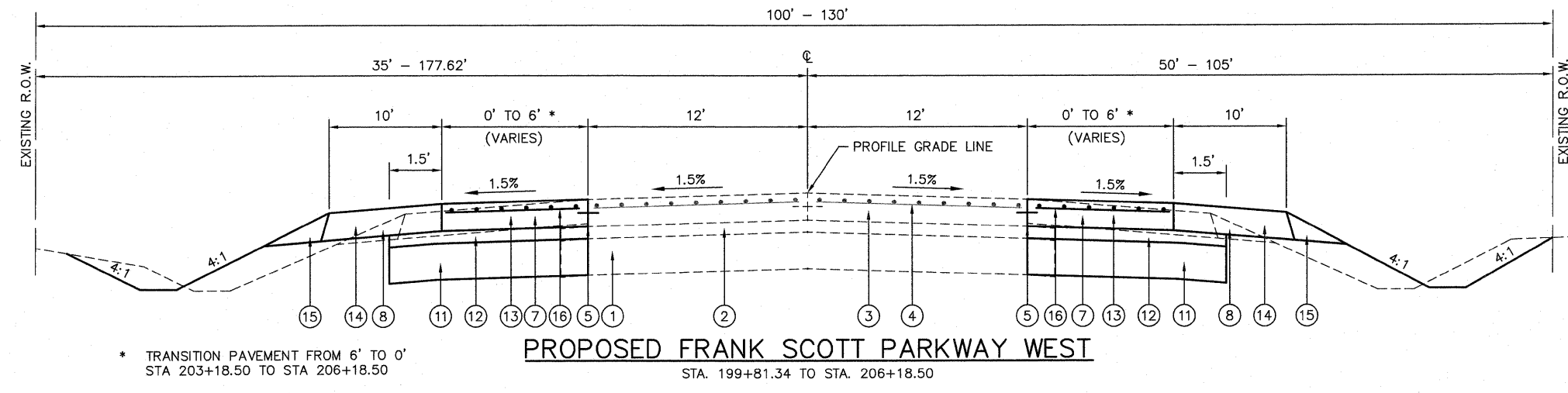
F.A.U. RTE.	SECTION	COUNTY	TOTAL SHEETS	SHEET NO.
9256	09-00212-00-CG	ST. CLAIR	90	7
FED. ROAD DIST. NO. ILLINOIS FED. AID PROJECT			CONTRACT NO. 97379	

SCALE: SHEET NO. ___ OF ___ SHEETS STA. _____ TO STA. _____

LEGEND

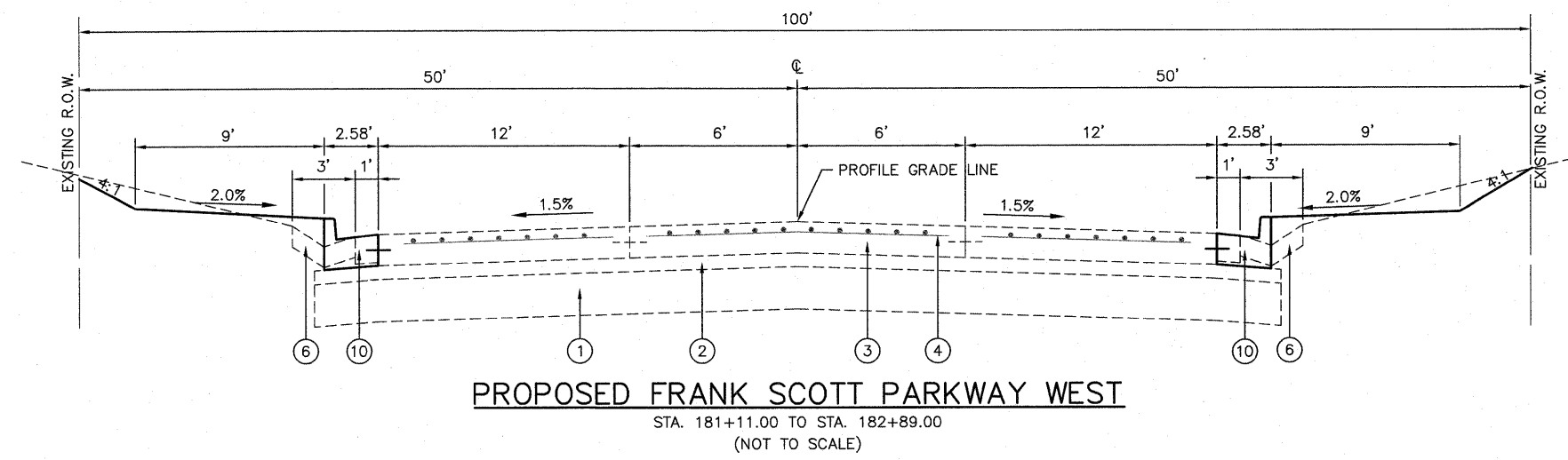
- ① EXISTING LIME MODIFIED SOIL, 12"
- ② EXISTING SUB-BASE GRANULAR MATERIAL, TYPE A, 4"
- ③ EXISTING PORTLAND CEMENT CONCRETE PAVEMENT, 9", TYPE A FINAL FINISH (SEE IDOT STANDARD 420601)
- ④ EXISTING PAVEMENT FABRIC (SEE IDOT STANDARD 420701)
- ⑤ EXISTING SAWED LONGITUDINAL JOINT OR LONGITUDINAL CONSTRUCTION JOINT WITH TIE BAR GROUDED IN PLACE (SEE IDOT STANDARD 420001)
- ⑥ EXISTING CONCRETE GUTTER, TYPE A - TO BE REMOVED
- ⑦ EXISTING HOT-MIX ASPHALT SHOULDER, 8" - TO BE REMOVED
- ⑧ EXISTING AGGREGATE SHOULDERS, TYPE B - TO BE REMOVED
- ⑨ EXISTING AGGREGATE SHOULDERS, TYPE A 8" - TO BE REMOVED
- ⑩ PROPOSED COMBINATION CONCRETE CURB AND GUTTER, TYPE B-6.24 WITH TIE BAR GROUDED IN PLACE (SEE IDOT STANDARD 606001)
- ⑪ PROPOSED LIME MODIFIED SOIL, 12"
- ⑫ PROPOSED SUB-BASE GRANULAR MATERIAL, TYPE A, 4"
- ⑬ PROPOSED PORTLAND CEMENT CONCRETE PAVEMENT, 9", TYPE A FINAL FINISH (SEE IDOT STANDARD 420601)
- ⑭ PROPOSED HOT-MIX ASPHALT SHOULDERS, 8"
- ⑮ PROPOSED AGGREGATE SHOULDERS, TYPE B
- ⑯ PROPOSED PAVEMENT FABRIC (SEE IDOT STANDARD 420701)

NOTE: TRANSVERSE JOINTS SHALL BE CONSTRUCTED IN PROLONGATION WITH EXISTING PAVEMENT JOINTS.



* TRANSITION PAVEMENT FROM 6' TO 0'
STA 203+18.50 TO STA 206+18.50

PROPOSED FRANK SCOTT PARKWAY WEST
STA. 199+81.34 TO STA. 206+18.50



PROPOSED FRANK SCOTT PARKWAY WEST
STA. 181+11.00 TO STA. 182+89.00
(NOT TO SCALE)

FILE NAME = 7891SD1_REVISIED NO DITCH.DWG

USER NAME =	SAM WRIGLEY	DESIGNED -	SSM	REVISED -	
		DRAWN -	SW3	REVISED -	
PLOT SCALE =	1' = 1'	CHECKED -	AJG	REVISED -	
PLOT DATE =	2009-04-30	DATE -	2009-01-30	REVISED -	

CITY OF BELLEVILLE, ILLINOIS
101 S. Illinois Street
Belleville, IL 62220-2105

FRANK SCOTT PARKWAY WEST
TYPICAL SECTIONS

F.A.U. RTE.	SECTION	COUNTY	TOTAL SHEETS	SHEET NO.
9256	09-00212-00-CG	ST. CLAIR	90	8
FED. ROAD DIST. NO. ILLINOIS			FED. AID PROJECT	

SCALE: SHEET NO. ___ OF ___ SHEETS STA. _____ TO STA. _____

CONTRACT NO. 97379

CULVERT REMOVAL SCHEDULE

STATION	OFFSET	SIZE (INCHES)	TRENCH BACKFILL 20800150 (CU YD)	PIPE CULVERT REMOV 50105220 (FOOT)
128+21.46	LT	15		37
137+29.53	LT	15		37
152+00	RT	15	5.9	41
157+83	RT	15	1.8	30
173+00	LT	15	1.7	34
173+35	RT	24	1.0	40
176+18	RT	15	1.9	26
178+50	RT	15	2.1	33
183+85	RT	15	3.6	36
184+89	RT	15	2.4	30
189+81	LT	18	1.9	24
190+60	LT	18	1.4	26
193+12	LT	15	1.9	28
201+00	LT	15	3.4	44
TOTAL			29	466

EARTHWORK SCHEDULE

STATION	STATION	EARTH EXCAVATION 20200100 (CU YD)	EARTH EXCAVATION ADJUSTED FOR SHRINKAGE (NOTE 1) (CU YD)	EMBANKMENT (NOTE 2) (CU YD)	FURNISHED EXCAVATION 20400800 (CU YD)
122+29.76	206+18.50	2385	1789	20755	18966
TOTAL		2385	1789	20755	18966

EARTHWORK NOTES:
 1. ESTIMATED SHRINKAGE FACTOR = 25%.
 2. EMBANKMENT QUANTITY IS SHOWN FOR INFORMATION ONLY.

ENTRANCE SCHEDULE

STATION (NOTE 1)	OFFSET	ENTRANCE TYPE	ENTRANCE WIDTH "W" (NOTE 1) (FOOT)	ENTRANCE DEPTH "D" (FOOT)	EXISTING SURFACE TYPE	AGG BASE CSE A 6 35100500 (SQ YD)	AGG SURF CSE A 6 40200500 (SQ YD)	INCIDENTAL HMA SURF (NOTE 2) 40800050 (TON)	PCC DRIVEWAY PAVT 6 42300200 (SQ YD)	PCC DRIVEWAY PAVT 8 42300400 (SQ YD)	DRIVE PAVEMENT REM 44000200 (SQ YD)
129+28	LT	FE	16	22.2	EARTH				25		
135+50	LT	FE	16	15.5	EARTH				25		
140+25	LT	PE	12	14.4	HMA	19		3	21		26
146+85	LT	FE	16	39.4	EARTH				25		
149+52	RT	CE	35	16.7	AGG		50			36	
152+00	RT	FE	16	31	EARTH				25		
157+83	RT	PE	12	19.4	AGG		26		21		
159+51	RT	PE	12	18	AGG		24		21		
173+00	LT	PE	16	20.4	AGG		33		25		
173+35	RT	FE	24	20.4	AGG		54		33		
176+18	RT	PE	12	17.4	AGG		23		21		
178+50	RT	PE	20	20.4	AGG		45		29		
181+63	LT	PE	12	20.4	AGG		27		21		
183+85	RT	PE	16	20.4	AGG		36		25		
184+89	RT	PE	16	20.4	AGG		36		25		
189+81	LT	PE	12	20.4	AGG		27		21		
190+60	LT	PE	12	20.4	AGG		27		21		
193+12	LT	PE	12	11.4	AGG		15		21		
201+00	LT	PE	24	14	AGG		37				
TOTAL						19	460	3	405	36	26

ENTRANCE NOTES:
 1. PRIOR TO CONSTRUCTION, THE CONTRACTOR SHALL CONTACT EACH PROPERTY OWNER AND VERIFY THE LOCATION AND WIDTH OF ALL ENTRANCES.
 2. INCIDENTAL HMA SURFACING QUANTITY IS CALCULATED AT A RATE OF 120 LB / SQ YD. BITUMINOUS MATERIALS (PRIME COAT) AND AGGREGATE (PRIME COAT) ARE REQUIRED BUT WILL NOT BE MEASURED SEPARATELY FOR PAYMENT. THE COST FOR BITUMINOUS MATERIALS AND AGGREGATE SHALL BE INCLUDED IN THE CONTRACT UNIT PRICE FOR INCIDENTAL HMA SURFACING.
 3. DEPRESSED CURB AND GUTTER THROUGH ENTRANCES SHALL BE MEASURED FOR PAYMENT AS COMBINATION CONCRETE CURB AND GUTTER, TYPE B-6.24.

CURB & GUTTER SCHEDULE

STATION	STATION	OFFSET	CURB REM 44000300 (FOOT)	GUTTER REM 44000400 (FOOT)	COMB CC&G TB6.24 60605000 (FOOT)
122+29.76	199+53.47	RT	103	1837	7684
122+61.82	200+37.89	LT		1167	7793
TOTAL			103	3004	15477

SIGN SCHEDULE

STATION	OFFSET	SIGN PANEL T1 72000100 (SQ FT)	METAL POST TB 72900200 (FOOT)
132+00.00	RT	6	14
157+00.00	LT	6	14
163+94.40	LT	4	13
164+00.00	RT	6	14
196+50.00	LT	6	14
TOTAL		28	69

PAVEMENT MARKING SCHEDULE

STATION	STATION	PAINT PVT MK LINE 4 (NOTE 1) 78001110 (FOOT)	PREF PL PM TB LTR-SYM 78003100 (SQ FT)	PREF PL PM TB LINE 12 78003150 (FOOT)	PREF PL PM TB LINE 24 78003180 (FOOT)	RAISED REFL PAVT MKR (NOTE 2) 78100100 (EACH)	PAVT MARKING REMOVAL 78300100 (SQ FT)	RAISED REFL PVT MK REM 78300200 (EACH)
131+50	206+18.50	20500	502	177	164	382	9742	161
TOTAL		20500	502	177	164	382	9742	161

PAVEMENT MARKING NOTES:
 1. SEE HIGHWAY STANDARD 780001 FOR PAVEMENT MARKING DETAILS.
 2. SEE HIGHWAY STANDARD 781001 FOR RAISED REFLECTIVE PAVEMENT MARKER DETAILS.
 RAISED REFLECTIVE PAVEMENT MARKER QUANTITY INCLUDES THE FOLLOWING TYPES:
 334 TWO-WAY AMBER
 31 ONE-WAY AMBER
 17 ONE-WAY CRYSTAL
 382

PAVEMENT SCHEDULE

STATION	STATION	OFFSET	PROCESS MOD SOIL 12 30200650 (SQ YD)	LIME (NOTE 1) 30201500 (TON)	SUB GRAN MAT A 4 31100300 (SQ YD)	PCC PVT 9 42000400 (SQ YD)	PAVEMENT FABRIC 42001200 (SQ YD)	PAVEMENT REM 44000100 (SQ YD)
122+31.15	130+00.18	RT						77
131+50.00	138+36.01	LT	904	26	904	654	654	
137+10.21	138+46.00	RT	382	11	382	321	321	
148+75.51	150+11.51	LT	379	11	379	319	319	
160+36.82	165+34.40	LT	711	21	711	503	503	
165+94.50	167+98.23	RT	410	12	410	346	346	
196+40.87	206+18.50	LT & RT	1160	34	1160	827	827	
TOTAL			3946	114	3946	2970	2970	77

PAVEMENT NOTES:
 1. LIME QUANTITY IS CALCULATED USING AN ASSUMED RATE OF 57.8 LB / SQ YD. THE ACTUAL LIME APPLICATION RATE WILL BE DETERMINED BY THE ENGINEER AND WILL BE BASED ON TESTS OF LIME AND SOIL SAMPLES PROVIDED BY THE ENGINEER.

SEEDING SCHEDULE

STATION	STATION	OFFSET	SEEDING CL 2 25000200 (ACRE)	NITROGEN FERT NUTR 25000400 (POUND)	PHOSPHORUS FERT NUTR 25000500 (POUND)	POTASSIUM FERT NUTR 25000600 (POUND)	MULCH METHOD 2 25100115 (ACRE)
122+61.90	206+18.50	LT	4.5	405	405	405	4.5
122+29.76	206+18.50	RT	4.5	405	405	405	4.5
TOTAL			9.0	810	810	810	9.0

EROSION CONTROL SCHEDULE

STATION	STATION	OFFSET	EROSION CONTROL BLANKET 25100630 (SQ YD)	TEMP EROS CONTROL SEEDING 28000250 (SQ YD)	TEMP DITCH CHECKS 28000300 (EACH)	PERIMETER EROS BAR 28000400 (FOOT)	INLET & PIPE PROTECTION 28000500 (EACH)
122+61.90	206+18.50	LT	2079	450	14	6445	56
122+29.76	206+18.50	RT	858	450	15	5796	57
TOTAL			2937	900	29	12241	113

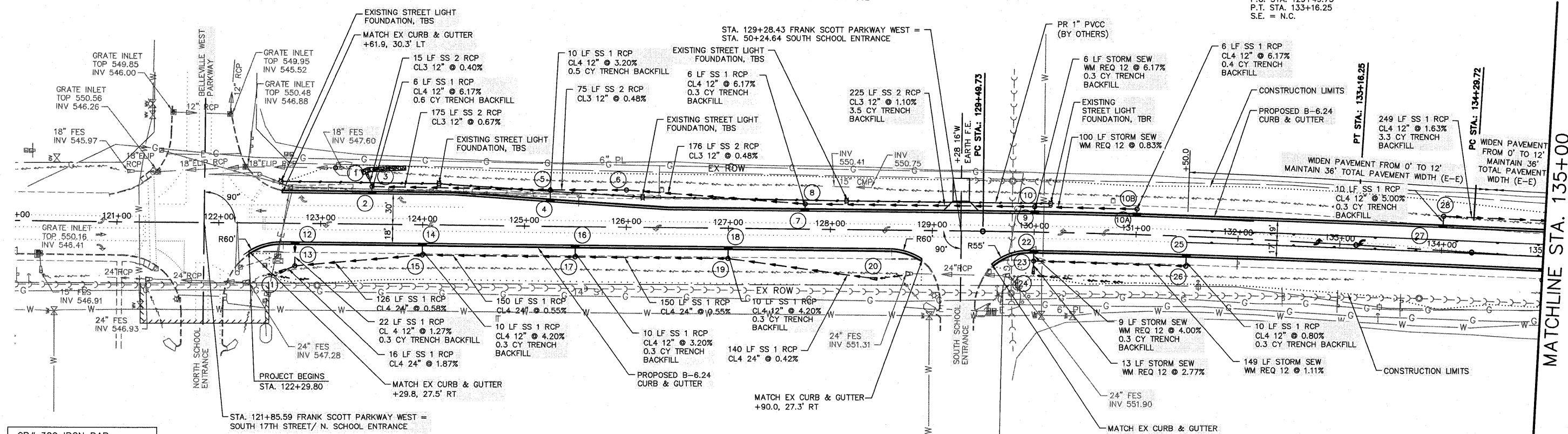
SHOULDER SCHEDULE

STATION	STATION	OFFSET	PAVED SHLD REMOVAL 44004250 (SQ YD)	AGGREGATE SHLDS B 48101200 (TON)	HMA SHOULDERS 8 48203029 (SQ YD)
122+61.95	138+35.70	LT	1674		
122+63.43	138+35.58	RT	1608		
200+47.88	206+18.50	LT & RT	1316	47	1286
TOTAL			4598	47	1286

- 1 PRC FLAR END SEC 12
+44.24, 50.73' LT
INV 547.60
- 2 INLET TA T3F&G
+50, 31.42' LT
EOP 552.35
INV 548.40
- 3 MH TY A 4 DIA TIF CL
+50, 37.21' LT
LID 552.82
INV 548.03 (W)
INV 547.66
- 4 INLET TA T3F&G
+25, 25.84' LT
EOP 553.40
INV 549.75
- 5 MH TY A 4 DIA TIF CL
+25, 36.21' LT
LID 553.93
INV 549.43 (W)
INV 548.84
- 6 MH TY A 4 DIA TIF CL
+00, 36.95' LT
LID 553.86
INV 549.20
- 7 INLET TA T3F&G
+75, 19.31' LT
EOP 554.87
INV 552.24
- 8 MH TY A 4 DIA TIF CL
+75, 25.08' LT
LID 555.33
INV 551.87 (W)
INV 550.05
- 9 INLET TA T3F&G
+00, 19.62' LT
EOP 555.75
INV 553.85
- 10 MH TY A 4 DIA TIF CL
+00, 25.08' LT
LID 556.96
INV 553.48 (W)
INV 552.53
- 10A INLET TA T3F&G
+00, 19.31' LT
EOP 557.54
INV 554.89
- 10B MH TY A 4 DIA TIF CL
+00, 25.08' LT
LID 558.00
INV 554.52 (W)
INV 553.36
- 27 INLET TA T3F&G
+00, 23.80' LT
EOP 558.29
INV 556.00
- 28 MH TY A 4 DIA TIF CL
+00, 33.66' LT
LID 558.82
INV 555.50

EXISTING CURVE DATA
 P.I. STA. 131+33.03
 $\Delta = 3'00''00''$
 $T = 183.30'$
 $R = 7000.00'$
 $L = 366.52'$
 P.C. STA. 129+49.73
 P.T. STA. 133+16.25
 S.E. = N.C.

N/F
 BIVER FAMILY FARMS PARTNERSHIP
 08-19-300-002

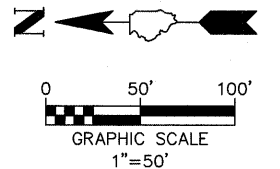


CP# 309 IRON BAR
 STA 125+94.41, 67.22' RT
 ELEV. 551.96

CP# 308 IRON BAR
 STA. 132+93.31, 53.76' LT
 ELEV. 559.89

BOARD OF EDUCATION OF BELLEVILLE
 TOWNSHIP HIGH SCHOOL DISTRICT 201

- 11 PRC FLAR END SEC 24
+60.25, 47.99' RT
INV 547.88
- 12 INLET TA T3F&G
+75, 19.29' RT
EOP 551.91
INV 549.75
- 13 MH TY A 4 DIA TIF CL
+75, 41.58' RT
LID 552.25
INV 549.47 (E)
INV 548.18
- 14 INLET TA T3F&G
+00, 19.36' RT
EOP 552.54
INV 549.90
- 15 MH TY A 4 DIA TIF CL
+00, 29.35' RT
LID 553.05
INV 549.48 (E)
INV 548.91
- 16 INLET TA T3F&G
+50, 19.28' RT
EOP 553.38
INV 550.50
- 17 MH TY A 4 DIA TIF CL
+50, 29.27' RT
LID 553.93
INV 550.18 (E)
INV 549.73
- 18 INLET TA T3F&G
+00, 19.29' RT
EOP 554.18
INV 551.50
- 19 MH TY A 4 DIA TIF CL
+00, 29.27' RT
LID 554.69
INV 551.08 (E)
INV 550.55
- 20 PRC FLAR END SEC 24
+46, 47.90' RT
INV 551.14
- 22 INLET TA T3F&G
+00, 19.26' RT
EOP 556.13
INV 553.20
- 23 MH TY A 4 DIA TIF CL
+00, 28.29' RT
LID 556.68
INV 552.84
- 24 PRC FLAR END SEC 12
+00, 40.84' RT
INV 552.48
- 25 INLET TA T3F&G
+50, 19.27' RT
EOP 557.79
INV 555.15
- 26 MH TY A 4 DIA TIF CL
+50, 29.27' RT
LID 558.33
INV 555.07 (E)
INV 554.49



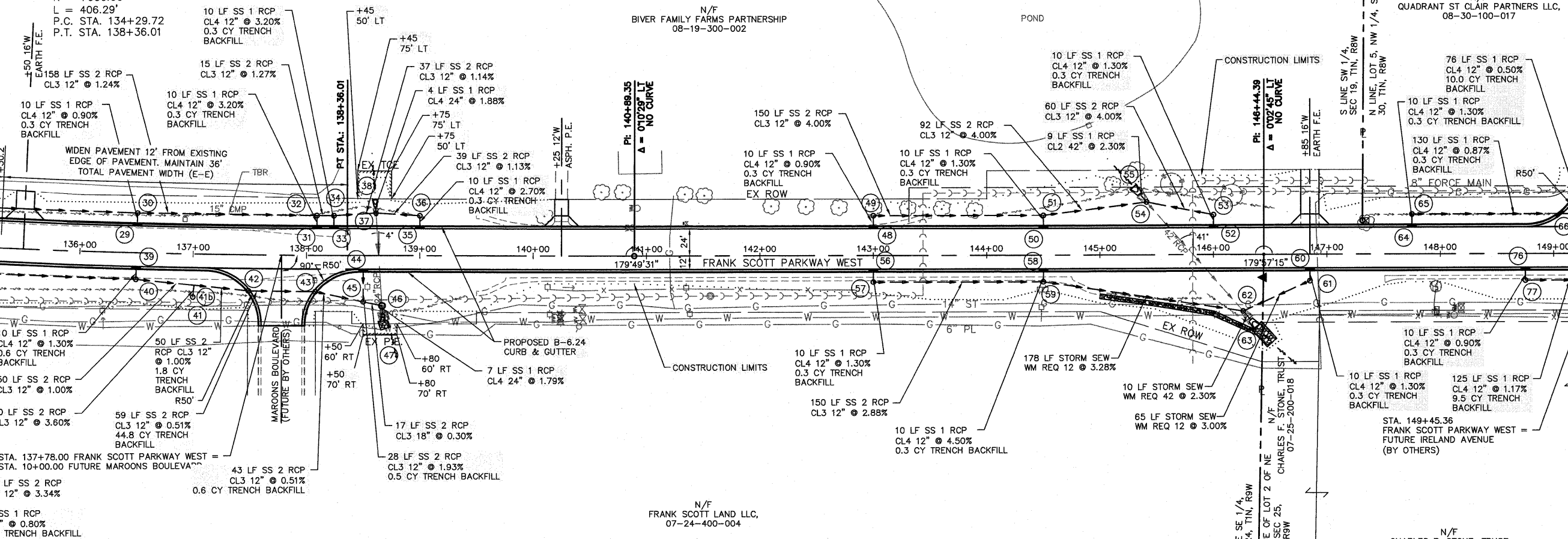
FILE NAME = 759MN01.DWG	USER NAME = SAM WRIGLEY	DESIGNED - SSM	REVISED -	CITY OF BELLEVILLE, ILLINOIS	FRANK SCOTT PARKWAY WEST PLAN & PROFILE SHEETS	F.A.U. RTE. 9256	SECTION 09-00212-00-CG	COUNTY ST. CLAIR	TOTAL SHEETS 90	SHEET NO. 10
PLOT SCALE = 1" = 1'	CHECKED - AJG	DATE - 2009-01-30	REVISED -	101 S. Illinois Street Belleville, IL 62220-2105	SCALE: SHEET NO. ___ OF ___ SHEETS STA. 120+00 TO STA. 134+50	CONTRACT NO. 97379				
PLOT DATE = 2009-04-30	DATE - 2009-01-30	REVISED -				FED. ROAD DIST. NO. ILLINOIS FED. AID PROJECT				

MATCHLINE STA. 135+00

MATCHLINE STA. 149+90

- 29 INLET TA T3F&G +50, 25.27' LT EOP 555.24 INV 552.60
- 30 MH TY A 4 DIA TIF CL +50, 35.27' LT LID 555.78 INV 552.51 (W) INV 551.44
- 31 INLET TA T3F&G +09.07, 25.31' LT EOP 554.02 INV 551.50
- 32 MH TY A 4 DIA TIF CL +09.07, 35.29' LT LID 554.55 INV 551.18 (W) INV 549.48
- 33 INLET TA T3F&G +24.12, 25.31' LT EOP 554.05 INV 551.50
- 34 MH TY A 4 DIA TIF CL +24.15, 35.29' LT LID 554.58 INV 551.18 (E) INV 549.29
- 35 INLET TA T3F&G +00, 25.28' LT EOP 554.14 INV 551.51
- 36 MH TY A 4 DIA TIF CL +00, 35.29' LT LID 554.65 INV 551.24 (W) INV 549.31
- 37 MH TY A 4 DIA TIF CL +61.24, 37.66' LT LID 554.59 INV 548.87
- 38 REM & REIN END SECT +60.46, 49.50' LT INV 550.28
- 48 INLET TA T3F&G +00, 25.27' LT EOP 552.02 INV 549.38
- 49 MH TY A 4 DIA TIF CL +00, 35.27' LT LID 552.55 INV 549.29 (W) INV 548.58
- 50 INLET TA T3F&G +50, 25.27' LT EOP 548.07 INV 545.43
- 51 MH TY A 4 DIA TIF CL +50, 35.27' LT LID 548.60 INV 545.30 (W) INV 542.58
- 52 INLET TA T3F&G +00, 25.29' LT EOP 545.69 INV 543.06
- 53 MH TY A 4 DIA TIF CL +00, 35.29' LT LID 546.22 INV 542.93 (W) INV 541.30
- 54 MH TY A 5 DIA TIF CL +41.07, 46.77' LT LID 543.31 INV 538.90 (N&S) INV 537.14
- 55 REM & REIN END SECT +36.00, 80.90' LT INV 537.52
- 64 INLET TA T3F&G +75, 25.29' LT LID 544.46 INV 542.30
- 65 MH TY A 4 DIA TIF CL +75, 35.29' LT LID 544.99 INV 542.17 (E) INV 541.78
- 66 INLET TA T3F&G +05.25, 35.29' LT EOP 543.36 INV 540.65
- 67 INLET TA T3F&G +81.49, 35.29' LT EOP 542.84 INV 540.27

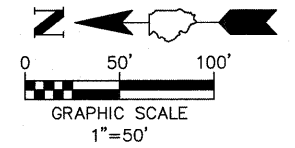
EXISTING CURVE DATA
 P.I. STA. 136+32.92
 $\Delta = 3^{\circ}19'32''$
 $T = 203.20'$
 $R = 7000.00'$
 $L = 406.29'$
 P.C. STA. 134+29.72
 P.T. STA. 138+36.01



CP# 20 IRON BAR
 STA 139+88.07, 26.01' LT
 ELEV. 556.29

CP# 21 IRON BAR
 STA. 149+68.11, 30.29' RT
 ELEV. 543.49

- 39A INLET TA T3F&G +00, 13.28' RT EOP 557.20 INV 554.56
- 39B MH TY A 4 DIA TIF CL +00, 23.27' RT LID 557.74 INV 554.48 (E) INV 553.67
- 39 INLET TA T3F&G +50, 13.28' RT EOP 555.35 INV 552.27
- 40 MH TY A 4 DIA TIF CL +50, 23.27' RT LID 555.88 INV 552.14 (E) INV 548.66
- 41 INLET TB T8G +00, 37.90' RT EOP 550.97 INV 548.52
- 41b RC PIPE TEE 12P 12R +00, 27.35' RT INV 548.16
- 42 MH TY A 4 DIA T3F&G +49.02, 31.70' RT EOP 553.93 INV 547.66
- 43 MH TY A 4 DIA T3F&G +07.81, 31.96' RT EOP 553.73 INV 547.36
- 44 INLET TA T3F&G +50, 13.27' RT EOP 554.17 INV 549.55
- 45 MH TY A 4 DIA TIF CL +50, 48.80' RT LID 552.06 INV 549.01 (E) INV 547.14
- 46 MH TY A 4 DIA TIF CL +66.66, 44.31' RT LID 550.85 INV 547.09
- 47 REM & REIN END SECT +67.56, 57.70' RT INV 546.84
- 56 INLET TA T3F&G +00, 13.27' RT EOP 552.26 INV 549.63
- 57 MH TY A 4 DIA TIF CL +00, 23.27' RT LID 552.84 INV 549.50 (E) INV 547.68
- 58 INLET TA T3F&G +50, 13.29' RT EOP 548.31 INV 545.68
- 59 MH TY A 4 DIA TIF CL +50, 23.29' RT LID 548.84 INV 545.23 (E) INV 543.36
- 60 INLET TA T3F&G +85, 13.29' RT EOP 545.33 INV 542.70
- 61 MH TY A 4 DIA TIF CL +85, 23.29' RT LID 545.86 INV 542.57 (E) INV 539.48
- 62 MH TY A 5 DIA TIF CL +26.15, 50.03' RT LID 540.69 INV 537.53 (N&S) INV 534.14
- 63 REM & REIN END SECT +38.67, 63.92' RT INV 533.71
- 76 INLET TA T3F&G +85, 13.29' RT EOP 544.00 INV 541.36
- 77 MH TY A 4 DIA TIF CL +85, 23.29' RT LID 544.46 INV 541.27 (E) INV 540.65

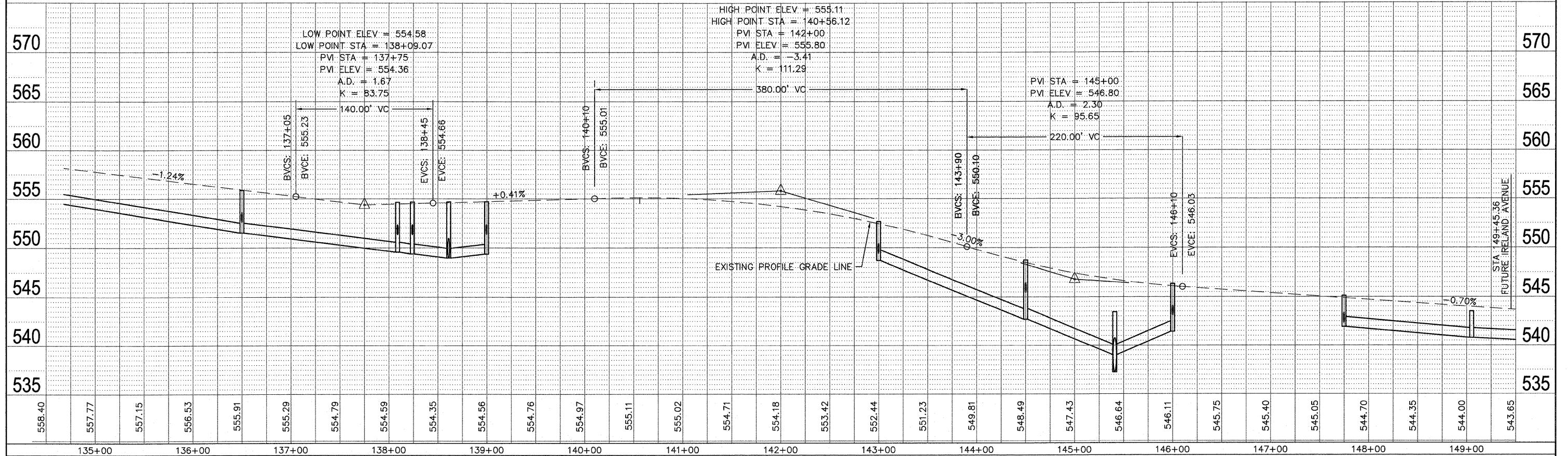


FILE NAME = 759MN01.DWG	USER NAME = SAM WRIGLEY	DESIGNED - SSM	REVISED -	CITY OF BELLEVILLE, ILLINOIS 101 S. Illinois Street Belleville, IL 62220-2105	FRANK SCOTT PARKWAY WEST PLAN & PROFILE SHEETS		F.A.U. RTE. 9256	SECTION 09-00212-00-CG	COUNTY ST. CLAIR	TOTAL SHEETS 90	SHEET NO. 12	
PLOT SCALE = 1" = 1'	CHECKED - AJG	REVISIED -	REVISIED -		SCALE:	SHEET NO. ___ OF ___ SHEETS	STA. 134+50 TO STA. 149+50	CONTRACT NO. 97379				
PLOT DATE = 2009-04-30	DATE - 2009-01-30	REVISIED -	REVISIED -		FED. ROAD DIST. NO. ILLINOIS FED. AID PROJECT							

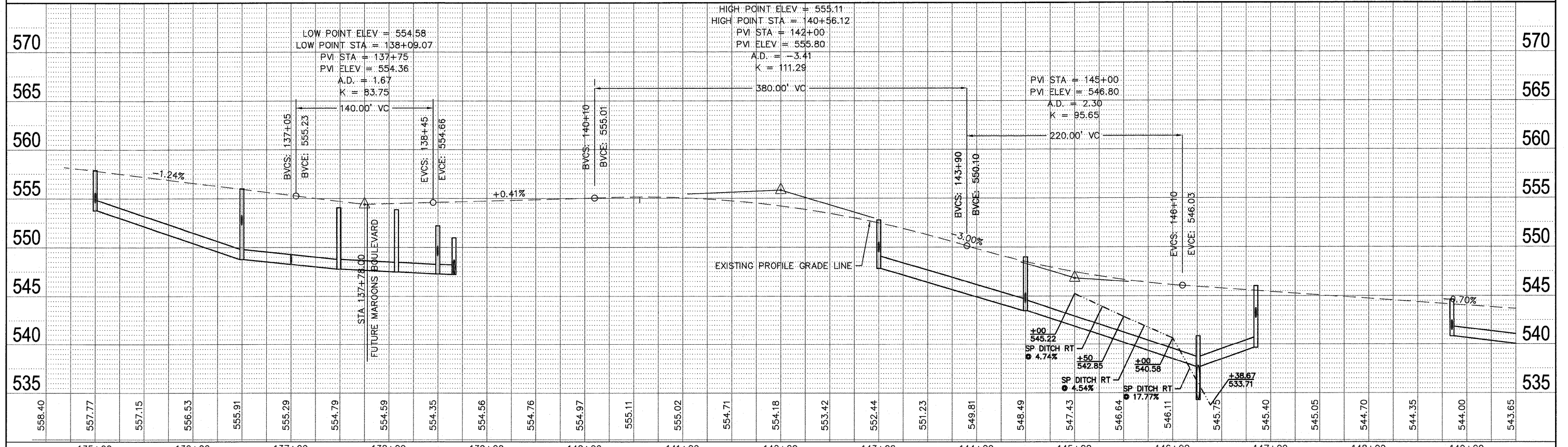
DATE	
BY	
REVIEWED	
PLANNED	
NOTED	
NO.	

DATE	
BY	
REVIEWED	
PLANNED	
NOTED	
NO.	

LEFT PROFILE



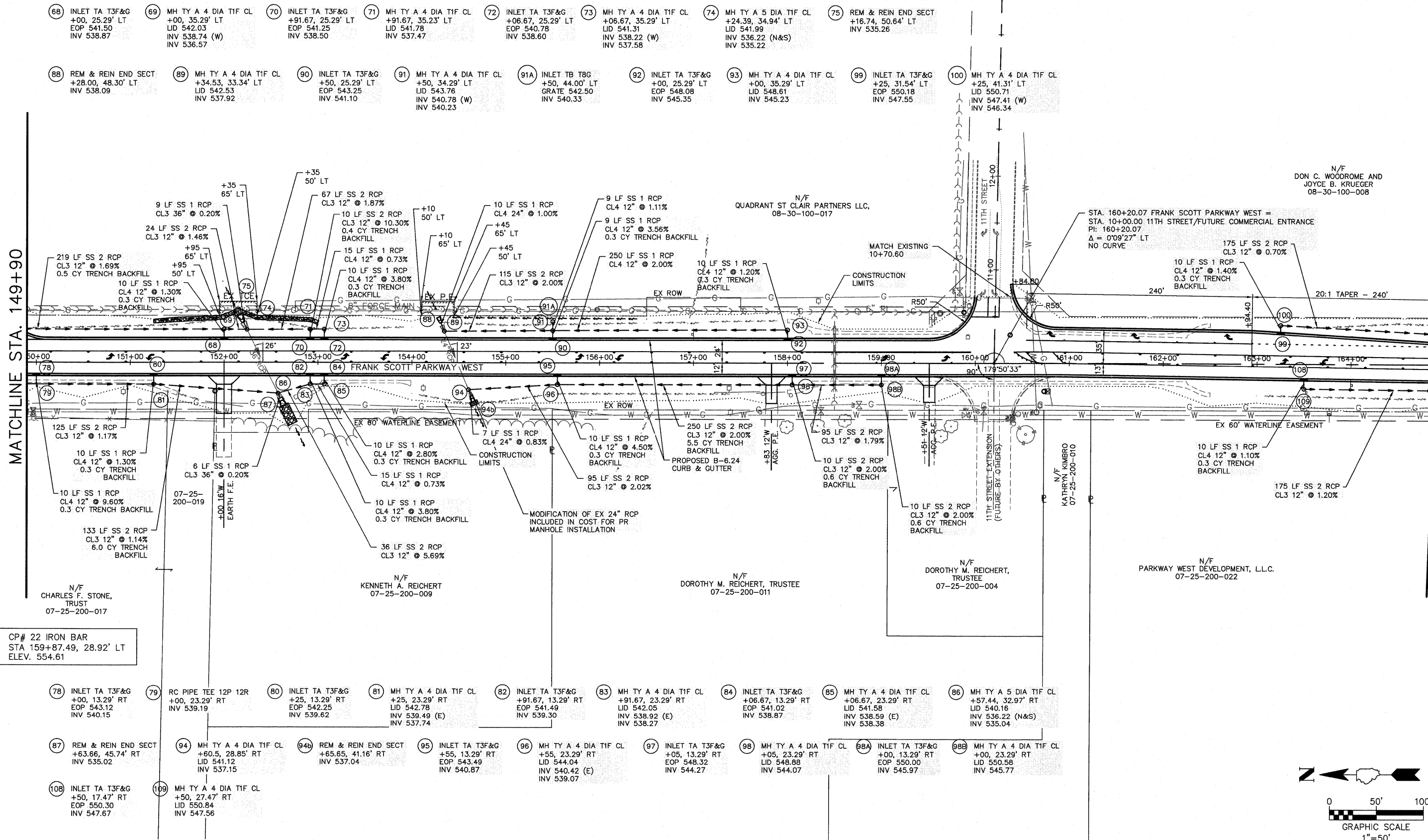
RIGHT PROFILE



FILE NAME = 759MN01.DWG	USER NAME = SAM WRIGLEY	DESIGNED - SSM	REVISED -	CITY OF BELLEVILLE, ILLINOIS 101 S. Illinois Street Belleville, IL 62220-2105	FRANK SCOTT PARKWAY WEST PLAN & PROFILE SHEETS	F.A.U. RTE. 9256	SECTION 09-00212-00-CG	COUNTY ST. CLAIR	TOTAL SHEETS 90	SHEET NO. 13	
PLOT SCALE = 1' = 1'	CHECKED - AJG	REVISED -	SCALE:			SHEET NO. OF SHEETS	STA. 134+50 TO STA. 149+50	CONTRACT NO. 97379			
PLOT DATE = 2009-04-30	DATE = 2009-01-30	REVISED -	FED. ROAD DIST. NO. ILLINOIS FED. AID PROJECT								

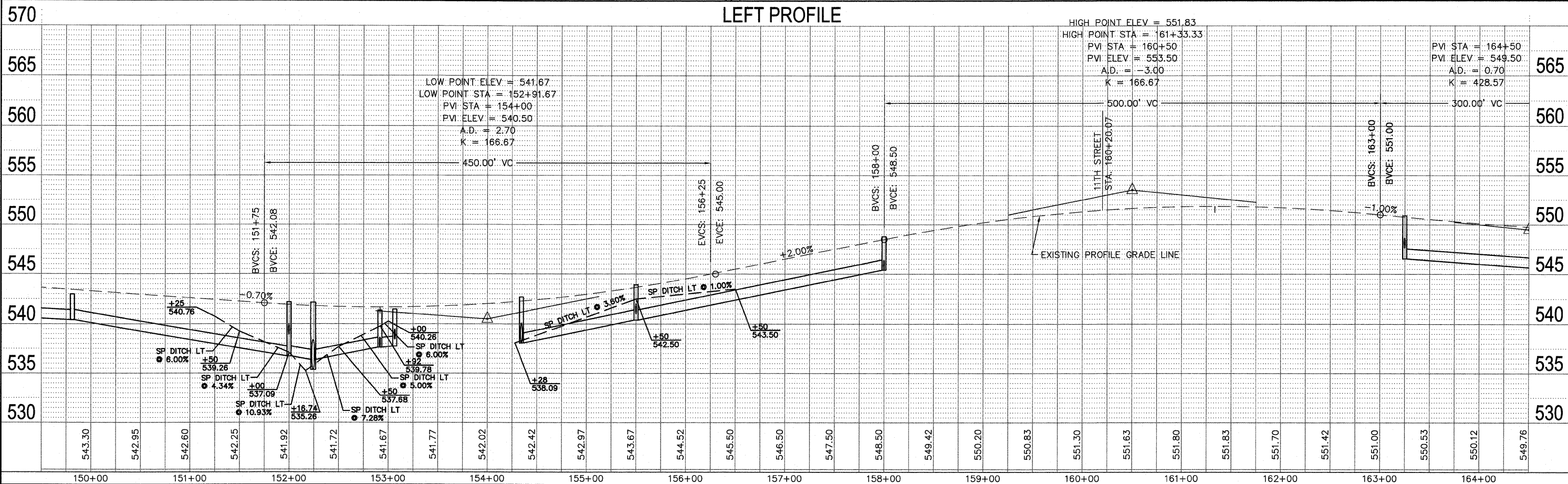
MATCHLINE STA. 149+90

MATCHLINE STA. 164+90

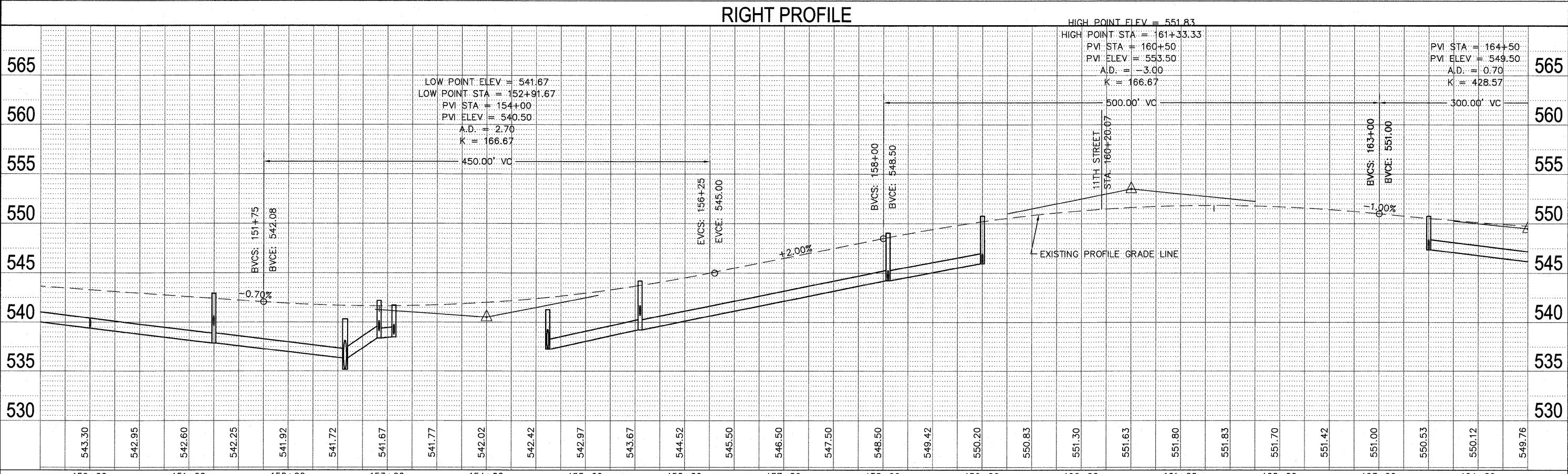


CP# 22 IRON BAR
STA 159+87.49, 28.92' LT
ELEV. 554.61

FILE NAME = 759MN01.DWG	USER NAME = SAM WRIGLEY	DESIGNED - SSM	REVISED -	CITY OF BELLEVILLE, ILLINOIS 101 S. Illinois Street Belleville, IL 62220-2105		FRANK SCOTT PARKWAY WEST PLAN & PROFILE SHEETS		F.A.U. RTE. = 9256	SECTION = 09-00212-00-CG	COUNTY = ST. CLAIR	TOTAL SHEETS = 90	SHEET NO. = 14
PLOT SCALE = 1" = 1'	CHECKED - AJG	DATE = 2009-01-30	REVISED -					SCALE:	SHEET NO. OF SHEETS	STA. 149+50 TO STA. 164+50	CONTRACT NO. 97379	
PLOT DATE = 2009-04-30	DATE = 2009-01-30	REVISED -	REVISED -					ILLINOIS FED. AID PROJECT				



DATE	
BY	
REVIEWED	
PLANNED	
ALIGNED	
CHECKED	
NO.	
NO.	
NO.	
NO.	
NO.	



DATE	
BY	
REVIEWED	
PLANNED	
ALIGNED	
CHECKED	
NO.	
NO.	
NO.	
NO.	
NO.	

FILE NAME = 759MN01.DWG	USER NAME = SAM WRIGLEY	DESIGNED - SSM	REVISED -	CITY OF BELLEVILLE, ILLINOIS 101 S. Illinois Street Belleville, IL 62220-2105	FRANK SCOTT PARKWAY WEST PLAN & PROFILE SHEETS	F.A.U. RTE. 9256	SECTION 09-00212-00-CG	COUNTY ST. CLAIR	TOTAL SHEETS 90	SHEET NO. 15	
PLOT SCALE = 1" = 1'	CHECKED - AJG	REVISED -	SCALE: SHEET NO. OF SHEETS			STA. 149+50 TO STA. 164+50	FED. ROAD DIST. NO. ILLINOIS	FED. AID PROJECT	CONTRACT NO. 97379		
PLOT DATE = 2009-04-30	DATE - 2009-01-30	REVISED -									

MATCHLINE STA. 164+90

MATCHLINE STA. 179+90

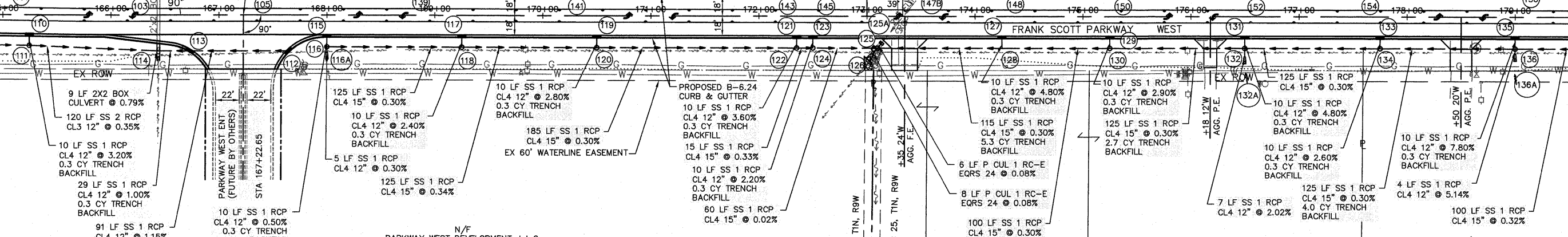
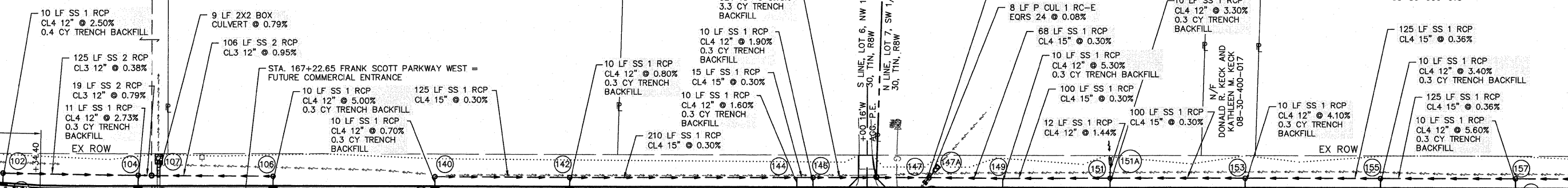
- (101) INLET TA T3F&G +00, 21.95' LT EOP 549.13 INV 546.00
- (102) MH TY A 4 DIA TIF CL +00, 31.92' LT LID 549.66 INV 545.11 (W)
- (103) INLET TA T3F&G +25, 18.85' LT EOP 547.08 INV 544.94
- (104) MH TY A 4 DIA TIF CL +25, 30.25' LT LID 547.61 INV 544.64
- (105) INLET TA T3F&G +50, 19.31' LT EOP 548.33 INV 546.00
- (106) MH TY A 4 DIA TIF CL +50, 29.31' LT LID 548.86 INV 545.50
- (107) REM & REIN END SECT +44, 34.6' LT INV 544.28
- (139) INLET TA T3F&G +00, 19.27' LT EOP 547.88 INV 545.74
- (140) MH TY A 4 DIA TIF CL +00, 29.27' LT LID 548.41 INV 545.67
- (141) INLET TA T3F&G +25, 18.91' LT EOP 547.50 INV 545.38
- (142) MH TY A 4 DIA TIF CL +25, 28.91' LT LID 548.03 INV 545.30
- (143) INLET TA T3F&G +35, 00, 19.29' LT EOP 546.95 INV 544.83
- (144) RC PIPE TEE 12P 12R +35, 00, 29.26' LT INV 544.67
- (145) INLET TA T3F&G +50, 19.29' LT EOP 548.94 INV 544.82
- (146) MH TY A 4 DIA TIF CL +50, 29.29' LT LID 547.48 INV 544.63
- (147) MH TY A 5 DIA TIF CL +57.43, 29.47' LT LID 547.95 INV 544.47 (N&S) INV 544.31
- (147A) REM & REIN END SECT +65.96, 39.99' LT INV 544.31
- (147E) CONCRETE COLLAR +53.66, 24.83' LT INV 544.31
- (148) INLET TA T3F&G +25, 18.81' LT EOP 547.36 INV 545.20
- (149) RC PIPE TEE 12P 12R +25, 28.81' LT INV 544.67
- (150) INLET TA T3F&G +25, 19.27' LT EOP 547.66 INV 545.51
- (151) MH TY A 4 DIA TIF CL +25, 29.27' LT LID 548.19 INV 545.18 (W) INV 544.97
- (151A) PRC FLAR END SEC 12 +25, 47.00' LT INV 545.21
- (152) INLET TA T3F&G +50, 19.27' LT EOP 548.03 INV 545.91
- (153) MH TY A 4 DIA TIF CL +50, 29.27' LT LID 548.56 INV 545.50
- (154) INLET TA T3F&G +75, 19.23' LT EOP 548.41 INV 546.29
- (155) MH TY A 4 DIA TIF CL +75, 29.23' LT LID 548.94 INV 545.95
- (156) INLET TA T3F&G +00, 19.25' LT EOP 549.08 INV 546.96
- (157) MH TY A 4 DIA TIF CL +00, 29.25' LT LID 549.61 INV 546.40

N/F
JANET L. WALTHER AND WAYNE E. WALTHER AN UNDIVIDED 1/2 INTEREST AND KENNETH C. WOODROME JACQUELINE WOODROME AN UNDIVIDED 1/2 INTEREST 08-30-100-010

N/F
KENNETH C. WOODROME AND JACQUELINE WOODROME 08-30-100-015

N/F
DONALD R. KECK AND KATHLEEN M. KECK AS TO AN UNDIVIDED 1/2 INTEREST AND FRED W. LOTZ JR. AND BARBARA LOTZ, AS TO AN UNDIVIDED 1/2 INTEREST 08-30-300-013

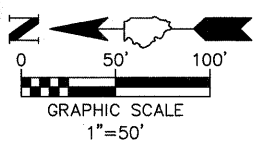
N/F
DONALD R. KECK AND KATHLEEN M. KECK AS TO AN UNDIVIDED 1/2 INTEREST AND FRED W. LOTZ JR. AND BARBARA LOTZ, AS TO AN UNDIVIDED 1/2 INTEREST 08-30-300-015



- (110) INLET TA T3F&G +25, 18.15' RT EOP 549.09 INV 546.25
- (111) MH TY A 4 DIA TIF CL +24.44, 28.15' RT LID 549.62 INV 545.93 (E) INV 545.46
- (112) INLET TA T3F&G +64, 33.0' RT TOP 548.37 INV 546.38
- (113) INLET TA T3F&G +73, 33.0' RT TOP 548.37 INV 545.33
- (114) REM & REIN END SECT +44, 41.6' RT INV 544.95
- (115) INLET TA T3F&G +00, 19.29' RT EOP 548.18 INV 545.88
- (116) MH TY A 4 DIA TIF CL +00, 29.29' RT LID 548.71 INV 545.83
- (116A) PRC FLAR END SEC 12 +00, 40.78' RT INV 545.86
- (117) INLET TA T3F&G +25, 19.29' RT EOP 547.81 INV 545.69
- (118) MH TY A 4 DIA TIF CL +25, 29.29' RT LID 548.34 INV 545.45
- (119) INLET TA T3F&G +50, 19.29' RT EOP 547.43 INV 545.31
- (120) MH TY A 4 DIA TIF CL +50, 29.29' RT LID 547.96 INV 545.03
- (121) INLET TA T3F&G +35, 19.29' RT EOP 546.95 INV 544.83
- (122) MH TY A 4 DIA TIF CL +35, 29.29' RT LID 547.48 INV 544.47
- (123) INLET TA T3F&G +50, 19.29' RT EOP 548.95 INV 544.82
- (124) MH TY A 4 DIA TIF CL +50, 29.29' RT LID 547.48 INV 544.60 (E) INV 544.42
- (125) MH TY A 5 DIA TIF CL +09.78, 29.29' RT LID 547.73 INV 544.41 (N&S) INV 544.24
- (125A) CONCRETE COLLAR +13.51, 24.69' RT INV 544.24
- (126) REM & REIN END SECT +01.01, 40.11' RT INV 544.23
- (127) INLET TA T3F&G +25, 19.27' RT EOP 547.36 INV 545.24
- (128) RC PIPE TEE 12P 12R +25, 29.27' RT INV 544.76
- (129) INLET TA T3F&G +25, 19.28' RT EOP 547.66 INV 545.54
- (130) MH TY A 4 DIA TIF CL +25, 29.27' RT LID 548.19 INV 545.06
- (131) INLET TA T3F&G +50, 19.26' RT EOP 548.03 INV 545.91
- (132) MH TY A 4 DIA TIF CL +50, 29.25' RT TOP 548.57 INV 545.43
- (132A) RCP FLAR END SEC 12 +50, 43.11' RT INV 545.70
- (133) INLET TA T3F&G +75, 19.30' RT EOP 548.41 INV 546.20
- (134) MH TY A 4 DIA TIF CL +75, 29.29' RT LID 548.94 INV 545.94 (E) INV 545.80
- (135) INLET TA T3F&G +00, 19.30' RT EOP 549.08 INV 546.96
- (136) MH TY A 4 DIA TIF CL +00, 29.05' RT LID 549.61 INV 546.18
- (136A) RCP FLAR END SEC 12 +00, 40.28' RT INV 546.72

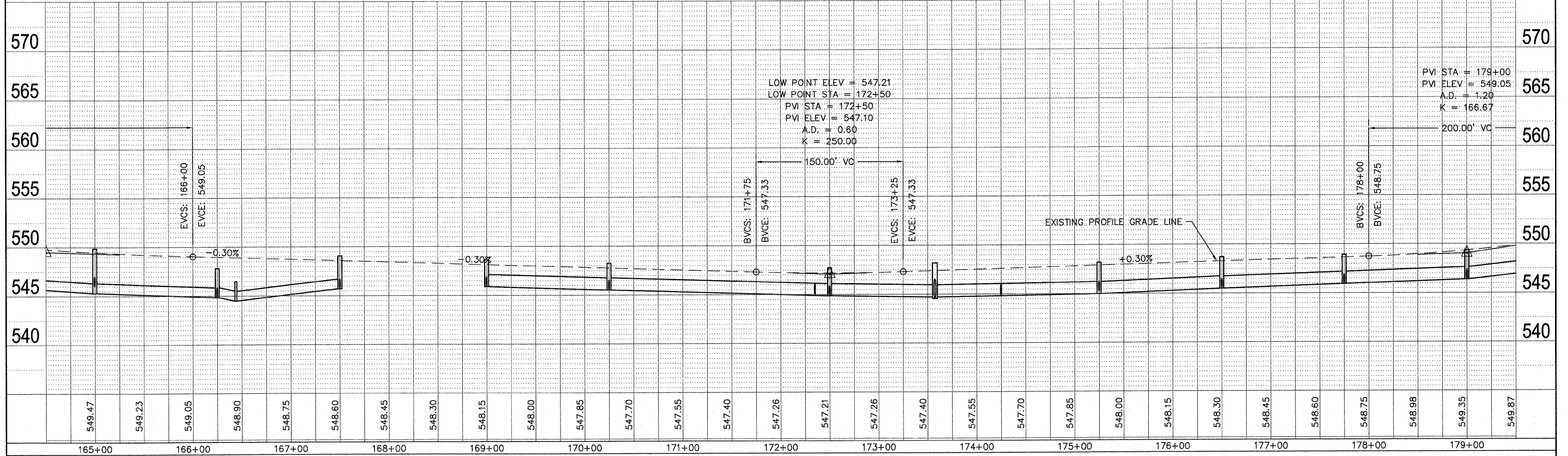
CP# 23 IRON BAR
STA. 173+08.95, 34.60' LT
ELEV. 545.79

CP# 1 IRON BAR
STA. 176+37.50, 73.66' RT
ELEV. 545.79

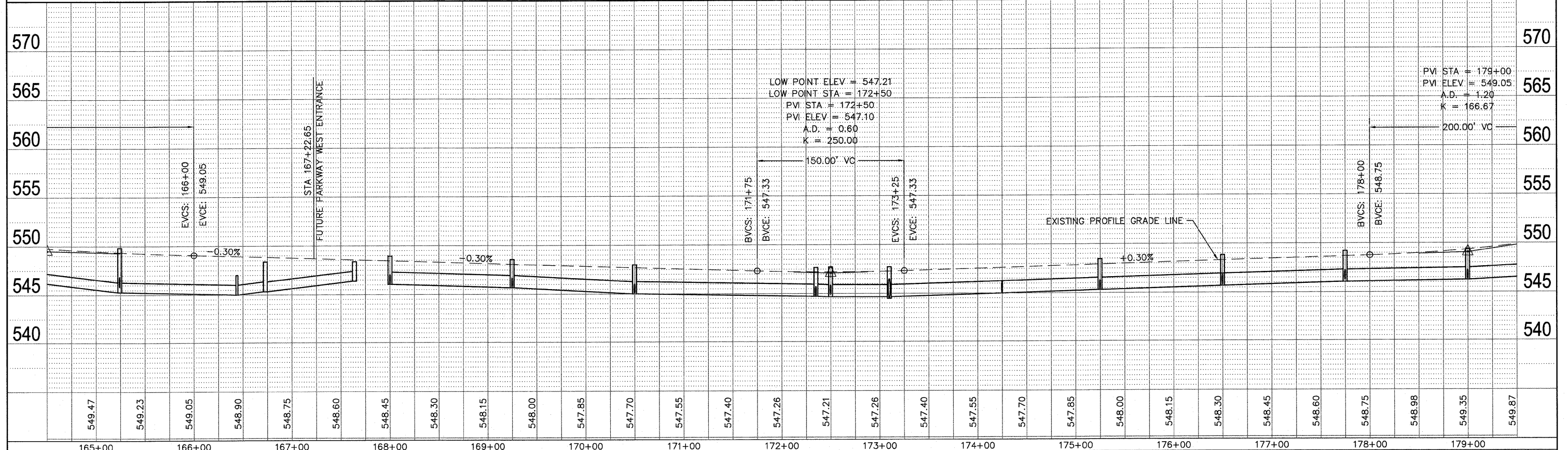


FILE NAME = 759MN01.DWG	USER NAME = SAM WRIGLEY	DESIGNED - SSM	REVISED -	CITY OF BELLEVILLE, ILLINOIS		FRANK SCOTT PARKWAY WEST		F.A.U. RTE. 9256	SECTION 09-00212-00-CG	COUNTY ST. CLAIR	TOTAL SHEETS 90	SHEET NO. 16
	PLOT SCALE = 1"=1'	DRAWN - SW3	REVISED -	101 S. Illinois Street		PLAN & PROFILE SHEETS						
	PLOT DATE = 2009-04-30	CHECKED - AJG	REVISED -	Belleville, IL 62220-2105		SCALE: SHEET NO. OF SHEETS						
		DATE = 2009-01-30	REVISED -			STA.164+50 TO STA. 179+50		FED. ROAD DIST. NO. ILLINOIS		CONTRACT NO. 97379		
								ILLINOIS		FED. AID PROJECT		

LEFT PROFILE



RIGHT PROFILE



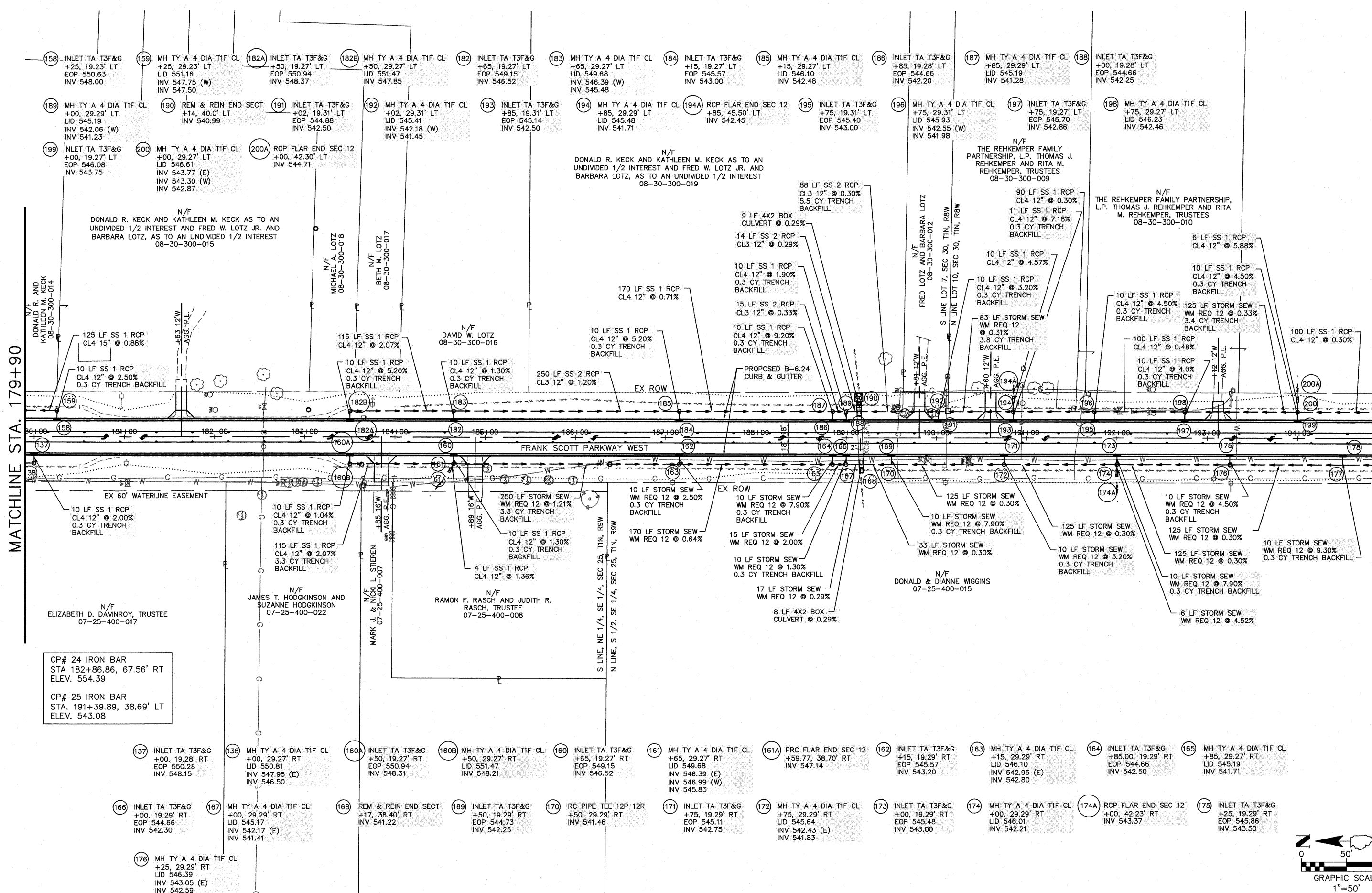
PLAN	REVISIONS	DATE
NO.	NO.	
NO.	NO.	
NO.	NO.	
NO.	NO.	
NO.	NO.	

PROFILE	REVISIONS	DATE
NO.	NO.	
NO.	NO.	
NO.	NO.	
NO.	NO.	
NO.	NO.	

FILE NAME = 759MN01.DWG	USER NAME = SAM WRIGLEY	DESIGNED - SSM	REVISED -	CITY OF BELLEVILLE, ILLINOIS 101 S. Illinois Street Belleville, IL 62220-2105	FRANK SCOTT PARKWAY WEST PLAN & PROFILE SHEETS	F.A.U. RTE. 9256	SECTION 09-00212-00-CG	COUNTY ST. CLAIR	TOTAL SHEETS 90	SHEET NO. 17	
PLOT SCALE = 1" = 1'	CHECKED - AJG	REVISED -	SCALE:			SHEET NO. OF SHEETS	STA. 164+50 TO STA. 179+50	CONTRACT NO. 97379			
PLOT DATE = 2009-04-30	DATE = 2009-01-30	REVISED -	FED. ROAD DIST. NO. ILLINOIS FED. AID PROJECT								

MATCHLINE STA. 179+90

MATCHLINE STA. 194+90



CP# 24 IRON BAR
STA 182+86.86, 67.56' RT
ELEV. 554.39

CP# 25 IRON BAR
STA. 191+39.89, 38.69' LT
ELEV. 543.08

FILE NAME = 759MN01.DWG	USER NAME = SAM WRIGLEY	DESIGNED - SSM	REVISED -	CITY OF BELLEVILLE, ILLINOIS 101 S. Illinois Street Belleville, IL 62220-2105		FRANK SCOTT PARKWAY WEST PLAN & PROFILE SHEETS		F.A.U. RTE. 9256	SECTION 09-00212-00-CG	COUNTY ST. CLAIR	TOTAL SHEETS 90	SHEET NO. 18
PLOT SCALE = 1" = 1'	CHECKED - AJG	DRAWN - SW3	REVISED -			SCALE:	SHEET NO. ___ OF ___ SHEETS	STA. 179+50 TO STA. 194+50	FED. ROAD DIST. NO. ILLINOIS	FED. AID PROJECT	CONTRACT NO. 97379	
PLOT DATE = 2009-04-30	DATE = 2009-01-30	REVISIONS	REVISIONS									

MATCHLINE STA. 194+90

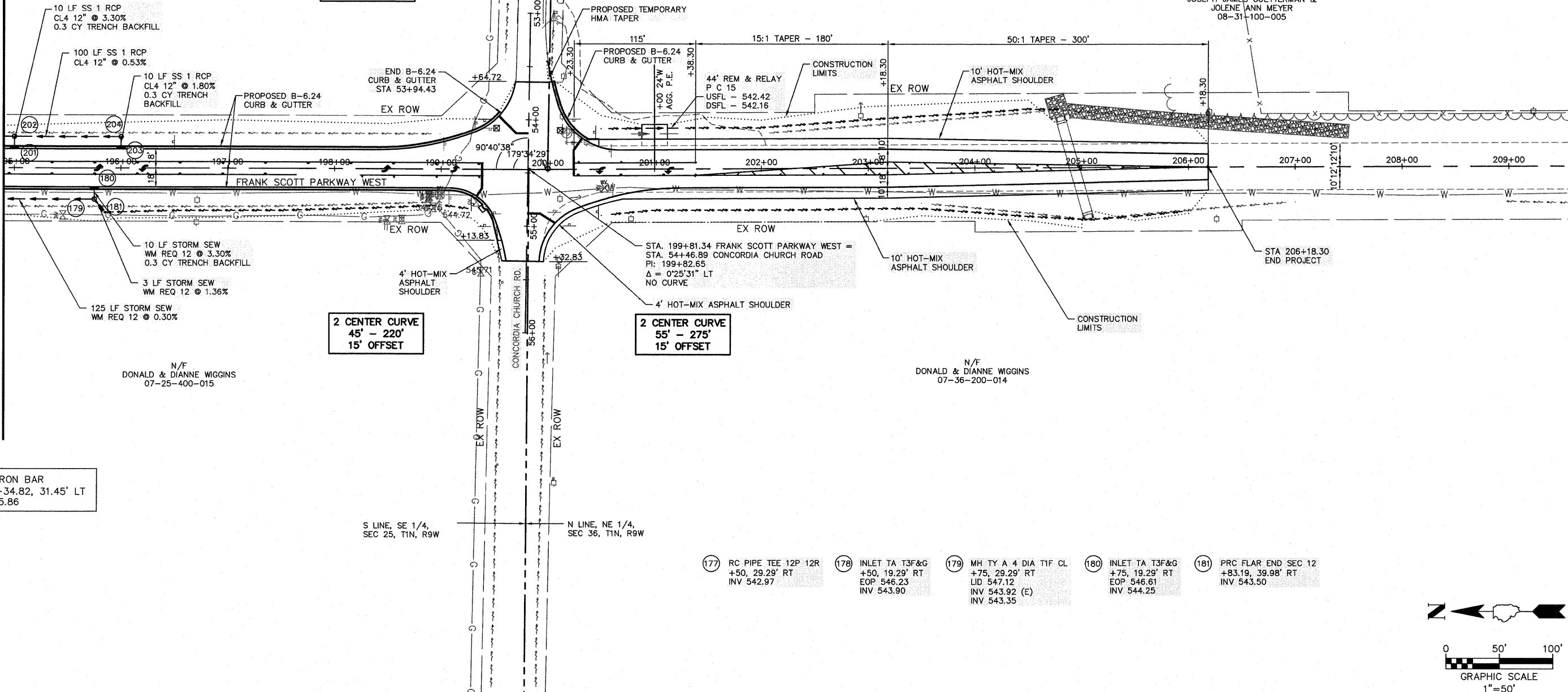
N/F
THE REHKEMPER FAMILY PARTNERSHIP, L.P. THOMAS
J. REHKEMPER AND RITA M. REHKEMPER, TRUSTEES
08-30-300-007

2 CENTER CURVE
60' - 250'
13' OFFSET

2 CENTER CURVE
60' - 250'
11' OFFSET

2 CENTER CURVE
45' - 220'
15' OFFSET

2 CENTER CURVE
55' - 275'
15' OFFSET



- (201) INLET TA T3F&G
+00, 19.27' LT
EOP 546.38
INV 543.50
- (202) MH TY A 4 DIA TIF CL
+00, 29.27' LT
LID 546.91
INV 543.17
- (203) INLET TA T3F&G
+00, 19.27' LT
EOP 546.68
INV 544.54
- (204) MH TY A 4 DIA TIF CL
+00, 29.27' LT
LID 547.21
INV 544.36 (W)
INV 543.70

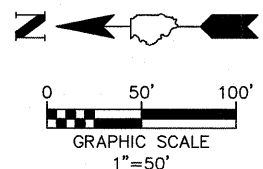
N/F
JOSEPH JAMES GUETTERMAN &
JOLENE ANN MEYER
08-31-100-005

N/F
DONALD & DIANNE WIGGINS
07-25-400-015

N/F
DONALD & DIANNE WIGGINS
07-36-200-014

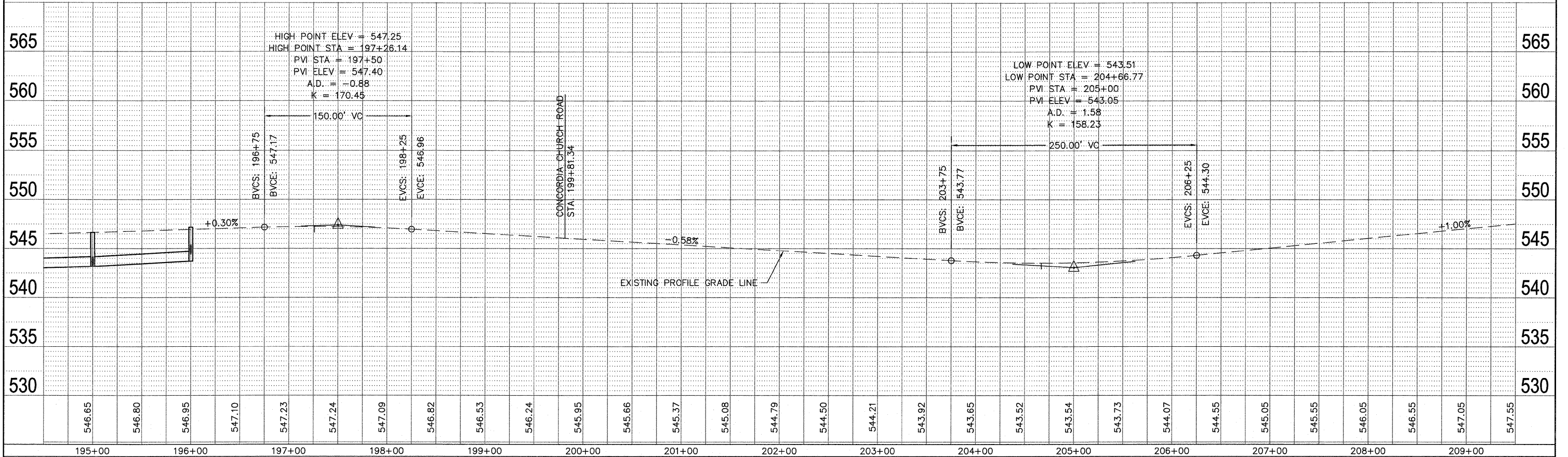
CP# 26 IRON BAR
STA 199+34.82, 31.45' LT
ELEV. 545.86

- (177) RC PIPE TEE 12P 12R
+50, 29.29' RT
INV 542.97
- (178) INLET TA T3F&G
+50, 19.29' RT
EOP 546.23
INV 543.90
- (179) MH TY A 4 DIA TIF CL
+75, 29.29' RT
LID 547.12
INV 543.92 (E)
INV 543.35
- (180) INLET TA T3F&G
+75, 19.29' RT
EOP 546.61
INV 544.25
- (181) PRC FLAR END SEC 12
+83.19, 39.98' RT
INV 543.50

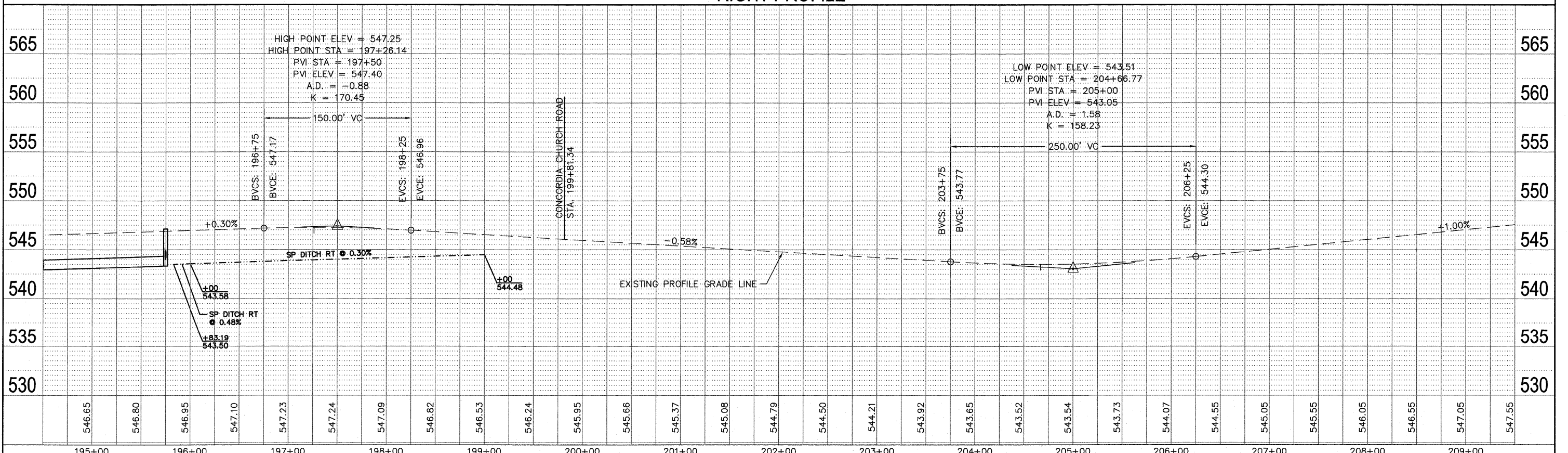


FILE NAME = 759MN01.DWG	USER NAME = SAM WRIGLEY	DESIGNED - SSM	REVISED -	CITY OF BELLEVILLE, ILLINOIS 101 S. Illinois Street Belleville, IL 62220-2105	FRANK SCOTT PARKWAY WEST PLAN & PROFILE SHEETS	F.A.U. RTE. 9256	SECTION 09-00212-00-CG	COUNTY ST. CLAIR	TOTAL SHEETS 90	SHEET NO. 20	
	PLOT SCALE = 1" = 1'	CHECKED - AJG	REVISED -			SCALE:	SHEET NO. ___ OF ___ SHEETS	STA. 194+50 TO STA. 209+00	CONTRACT NO. 97379		
	PLOT DATE = 2009-04-30	DATE - 2009-01-30	REVISED -			FED. ROAD DIST. NO. ILLINOIS FED. AID PROJECT					

LEFT PROFILE



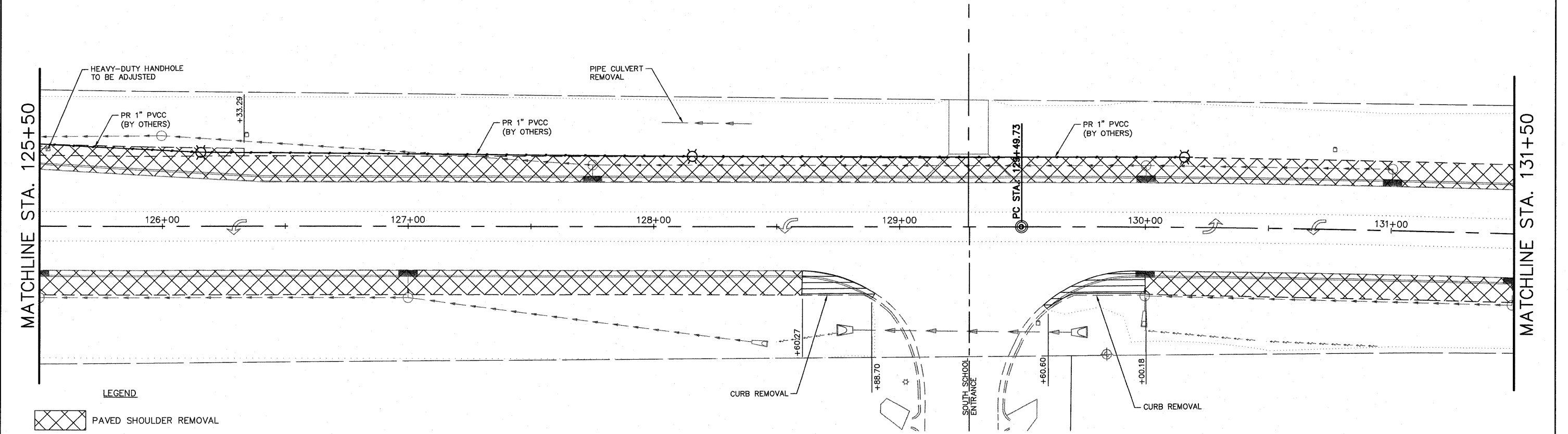
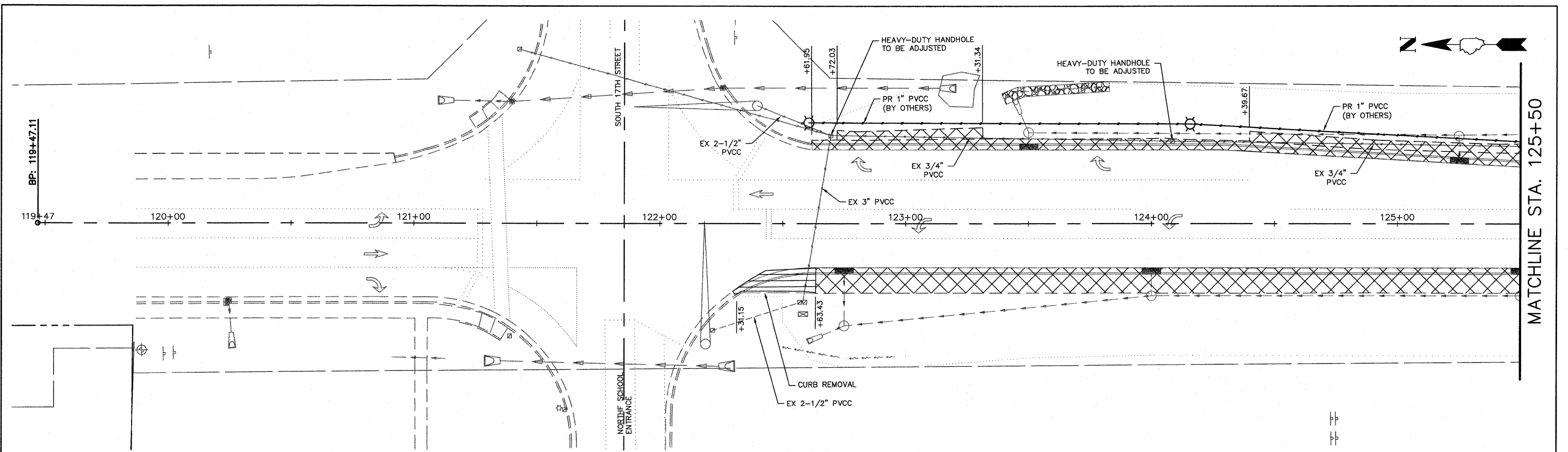
RIGHT PROFILE







DATE	
BY	
REVIEWED	
ALIGNED	
CHECKED	
DATE	
NO.	

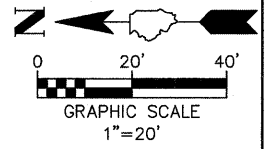
DATE	
BY	
REVIEWED	
GRADES	
CHECKED	
DATE	
NO.	

FILE NAME = 759MN01.DWG	USER NAME = SAM WRIGLEY	DESIGNED - SSM	REVISED -	CITY OF BELLEVILLE, ILLINOIS 101 S. Illinois Street Belleville, IL 62220-2105	FRANK SCOTT PARKWAY WEST PLAN & PROFILE SHEETS	F.A.U. RTE. 9256	SECTION 09-00212-00-CG	COUNTY ST. CLAIR	TOTAL SHEETS 90	SHEET NO. 21		
PLOT SCALE = 1" = 1'	CHECKED - AJG	REVISED -	SCALE:			SHEET NO. OF SHEETS	STA. 194+50 TO STA. 209+00	CONTRACT NO. 97379		ILLINOIS FED. AID PROJECT		
PLOT DATE = 2009-04-30	DATE - 2009-01-30	REVISED -										

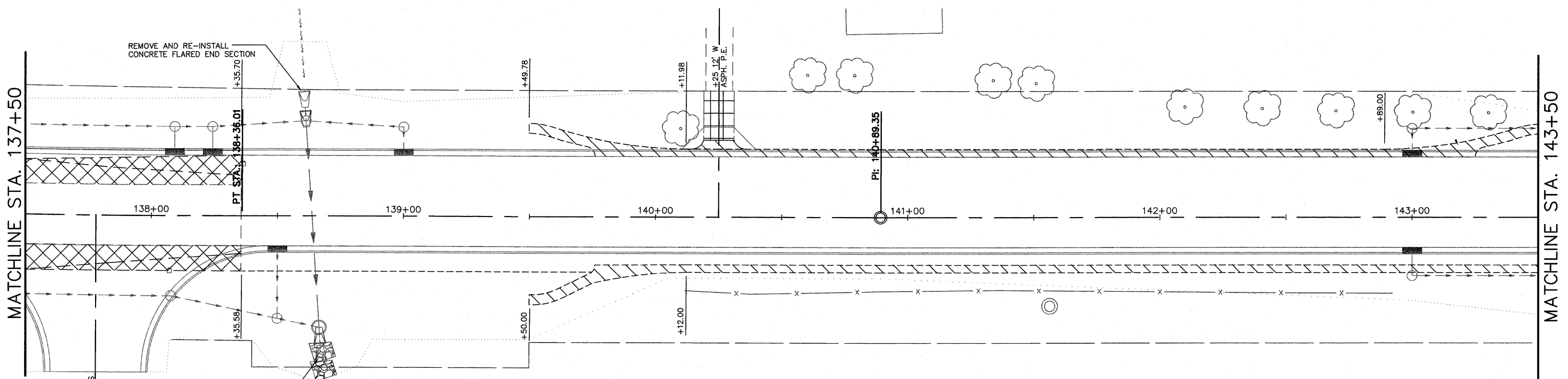
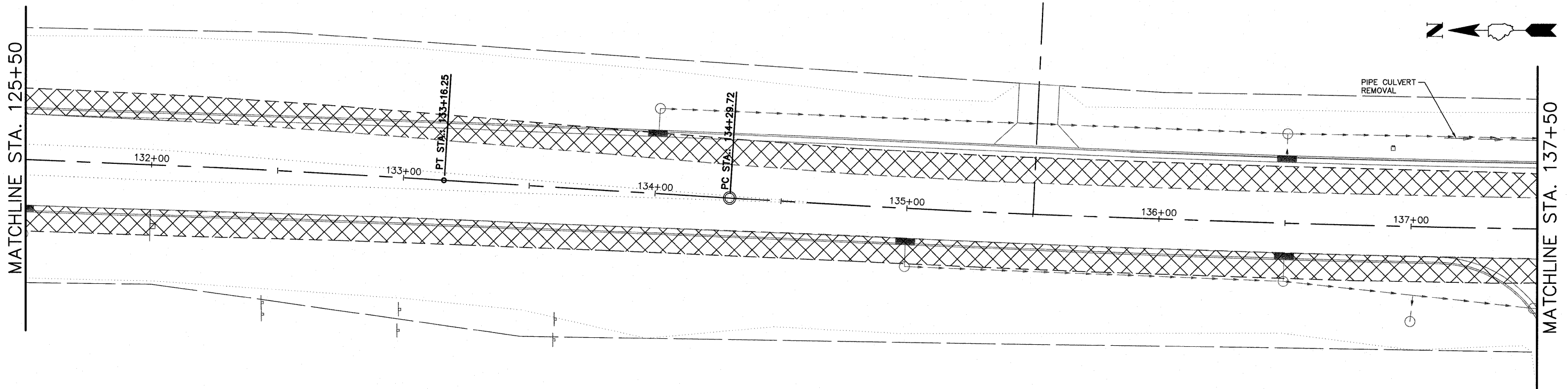


LEGEND


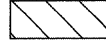


-  PAVED SHOULDER REMOVAL
-  GUTTER REMOVAL
-  DRIVEWAY PAVEMENT REMOVAL
-  PAVEMENT REMOVAL

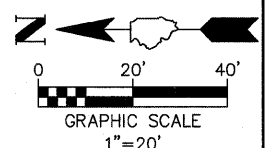
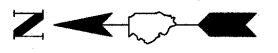


FILE NAME = 759RM01.DWG	USER NAME = SAM WRIGLEY	DESIGNED - SSM	REVISED -	CITY OF BELLEVILLE, ILLINOIS 101 S. Illinois Street Belleville, IL 62220-2105	FRANK SCOTT PARKWAY WEST REMOVAL PLANS	F.A.U. RTE. 9256	SECTION 09-00212-00-CG	COUNTY ST. CLAIR	TOTAL SHEETS 90	SHEET NO. 22
	PLOT SCALE = 1' = 1'	CHECKED - AJG	REVISED -			SCALE: _____	SHEET NO. _____ OF _____ SHEETS	STA. _____ TO STA. _____	CONTRACT NO. 97379	
PLOT DATE = 2009-04-30	DATE - 2009-01-30	REVISED -	REVISED -			FED. ROAD DIST. NO. _____ ILLINOIS FED. AID PROJECT				



LEGEND

-  PAVED SHOULDER REMOVAL
-  GUTTER REMOVAL
-  DRIVEWAY PAVEMENT REMOVAL
-  PAVEMENT REMOVAL



FILE NAME = 759RM01.DWG

USER NAME = SAM WRIGLEY
 DESIGNED - SSM
 DRAWN - SW3
 CHECKED - AJG
 DATE - 2009-01-30

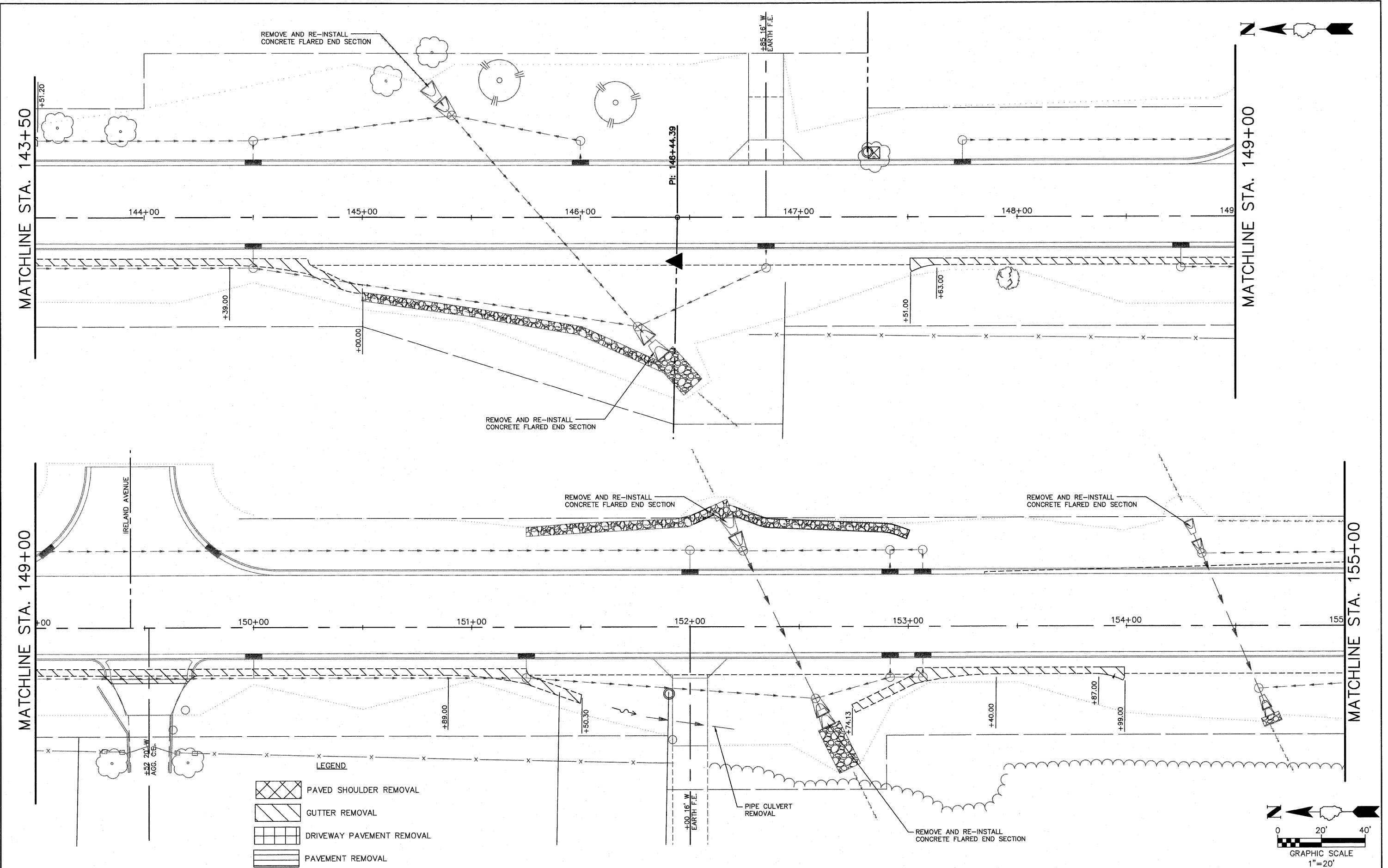
REVISED -
 REVISED -
 REVISED -
 REVISED -

CITY OF BELLEVILLE, ILLINOIS
 101 S. Illinois Street
 Belleville, IL 62220-2105

**FRANK SCOTT PARKWAY WEST
 REMOVAL PLANS**

F.A.U. RTE. 9256	SECTION 09-00212-00-CG	COUNTY ST. CLAIR	TOTAL SHEETS 90	SHEET NO. 23
FED. ROAD DIST. NO.		ILLINOIS		FED. AID PROJECT
CONTRACT NO. 97379				

SCALE: SHEET NO. ___ OF ___ SHEETS STA. _____ TO STA. _____



FILE NAME = 759RM01.DWG
 USER NAME = SAM WRIGLEY
 PLOT SCALE = 1" = 1'
 PLOT DATE = 2009-04-30

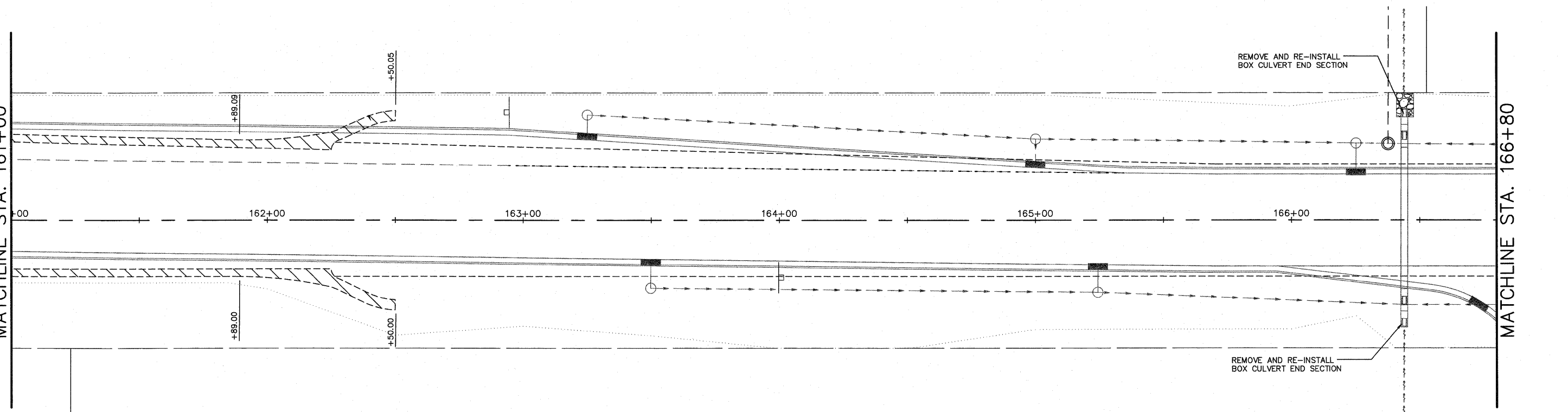
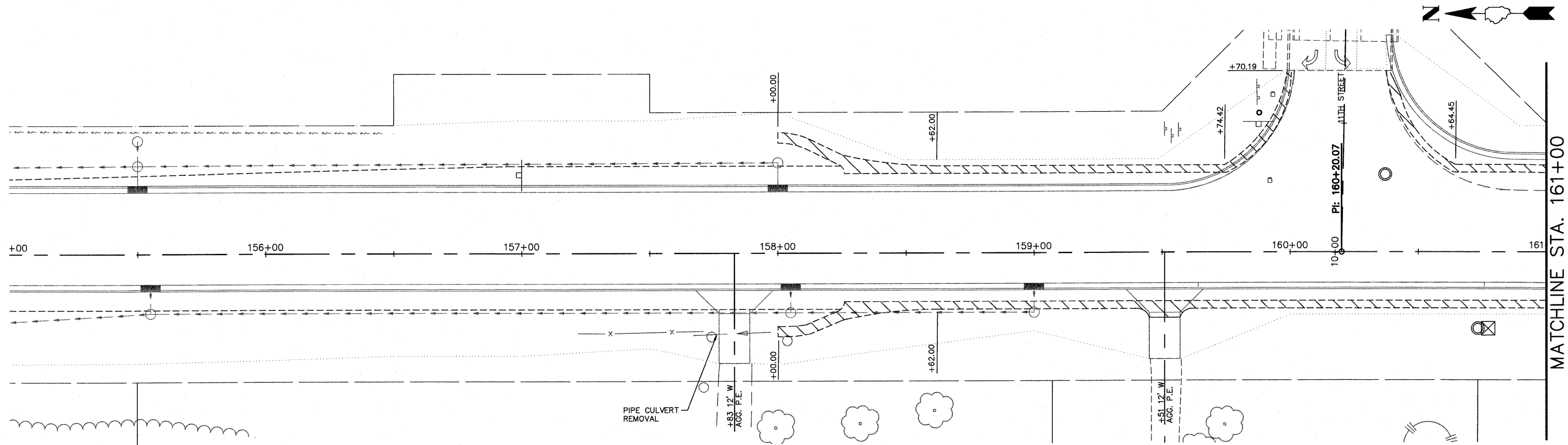
DESIGNED - SSM
 DRAWN - SW3
 CHECKED - AJG
 DATE - 2009-01-30

REVISED -
 REVISED -
 REVISED -
 REVISED -

CITY OF BELLEVILLE, ILLINOIS
 101 S. Illinois Street
 Belleville, IL 62220-2105

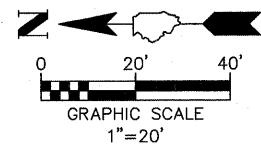
FRANK SCOTT PARKWAY WEST
 REMOVAL PLANS
 SCALE: SHEET NO. OF SHEETS STA. TO STA.

F.A.U. RTE.	SECTION	COUNTY	TOTAL SHEETS	SHEET NO.
9256	09-00212-00-CG	ST. CLAIR	90	24
FED. ROAD DIST. NO. ILLINOIS FED. AID PROJECT			CONTRACT NO. 97379	



LEGEND

-  PAVED SHOULDER REMOVAL
-  GUTTER REMOVAL
-  DRIVEWAY PAVEMENT REMOVAL
-  PAVEMENT REMOVAL



FILE NAME = 759RM01.DWG

USER NAME = SAM WRIGLEY
 DESIGNED - SSM
 DRAWN - SW3
 CHECKED - AJG
 DATE - 2009-01-30
 PLOT SCALE = 1' = 1'
 PLOT DATE = 2009-04-30

REVISED -
 REVISED -
 REVISED -
 REVISED -

CITY OF BELLEVILLE, ILLINOIS
 101 S. Illinois Street
 Belleville, IL 62220-2105

FRANK SCOTT PARKWAY WEST
 REMOVAL PLANS

SCALE: SHEET NO. ___ OF ___ SHEETS STA. _____ TO STA. _____

F.A.U. RTE.	SECTION	COUNTY	TOTAL SHEETS	SHEET NO.
9256	09-00212-00-CG	ST. CLAIR	90	25
FED. ROAD DIST. NO. _____		ILLINOIS		FED. AID PROJECT
CONTRACT NO. 97379				



MATCHLINE STA. 166+80

MATCHLINE STA. 172+50

167+00 168+00 169+00 170+00 171+00 172+00

FUTURE PARKWAY
WEST ENTRANCE

MATCHLINE STA. 172+50

MATCHLINE STA. 178+00

173+00 174+00 175+00 176+00 177+00 178+00

PIPE CULVERT
REMOVAL

+60.16' W
AGG. P.E.

REMOVE AND RE-INSTALL
CONCRETE FLARED END SECTION

REMOVE AND
RE-INSTALL
CONCRETE FLARED
END SECTION

+35.24' W
AGG. P.E.

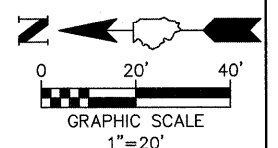
PIPE CULVERT
REMOVAL

PIPE CULVERT
REMOVAL

+18.12' W
AGG. P.E.

LEGEND

- PAVED SHOULDER REMOVAL
- GUTTER REMOVAL
- DRIVEWAY PAVEMENT REMOVAL
- PAVEMENT REMOVAL



FILE NAME = 759RM01.DWG

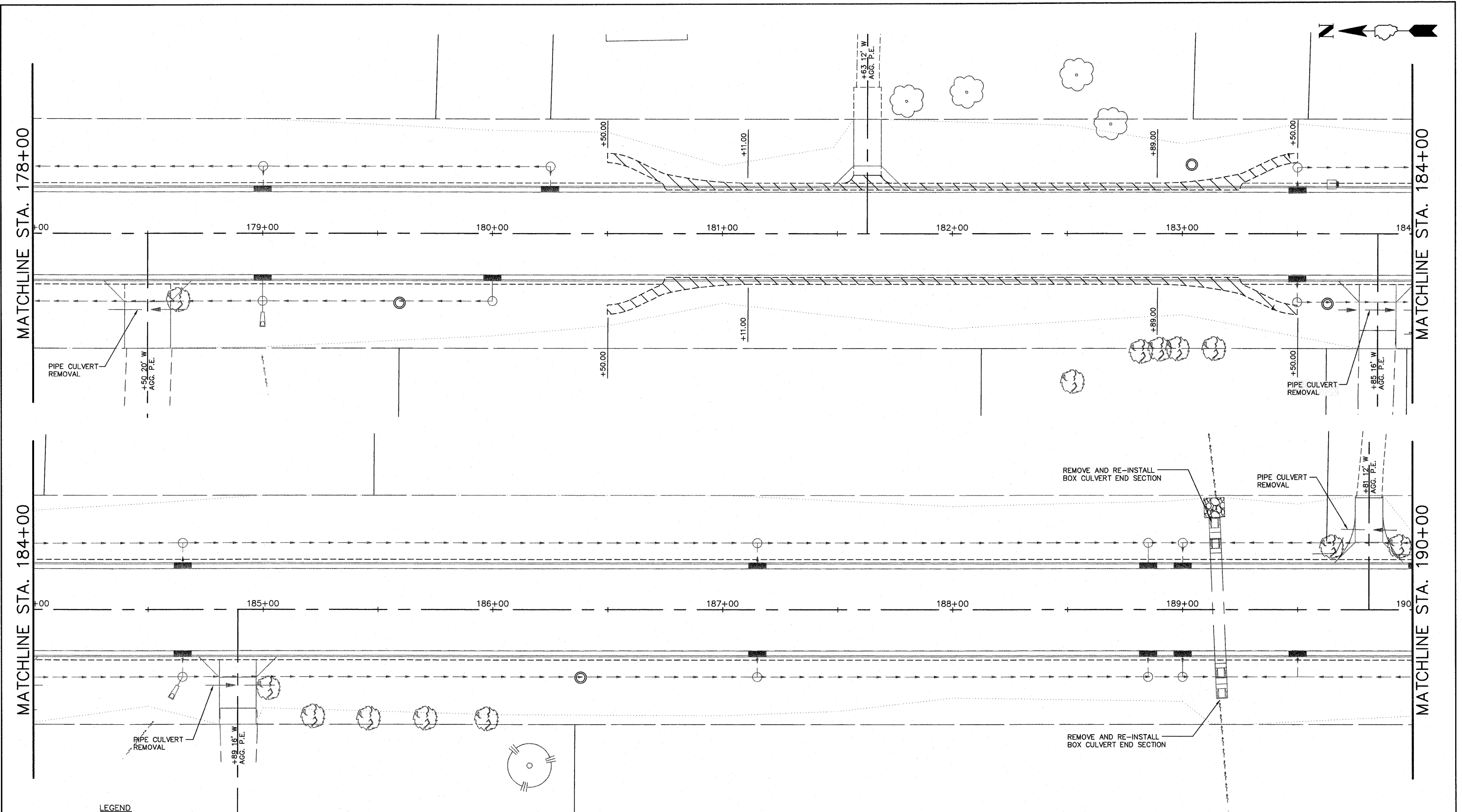
USER NAME =	SAM WRIGLEY	DESIGNED -	SSM	REVISED -	
		DRAWN -	SW3	REVISED -	
PLOT SCALE =	1' = 1'	CHECKED -	AJG	REVISED -	
PLOT DATE =	2009-04-30	DATE -	2009-01-30	REVISED -	

CITY OF BELLEVILLE, ILLINOIS
101 S. Illinois Street
Belleville, IL 62220-2105





**FRANK SCOTT PARKWAY WEST
REMOVAL PLANS**

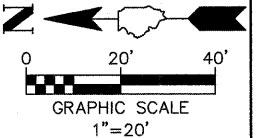
SCALE: SHEET NO. ___ OF ___ SHEETS STA. _____ TO STA. _____

F.A.U. RTE.	SECTION	COUNTY	TOTAL SHEETS	SHEET NO.
9256	09-00212-00-CG	ST. CLAIR	90	26
FED. ROAD DIST. NO. ILLINOIS FED. AID PROJECT			CONTRACT NO. 97379	



LEGEND

-  PAVED SHOULDER REMOVAL
-  GUTTER REMOVAL
-  DRIVEWAY PAVEMENT REMOVAL
-  PAVEMENT REMOVAL



FILE NAME = 759RM01.DWG
 USER NAME = SAM WRIGLEY
 PLOT SCALE = 1' = 1'
 PLOT DATE = 2009-04-30

DESIGNED - SSM
 DRAWN - SW3
 CHECKED - AJG
 DATE - 2009-01-30

REVISED -
 REVISED -
 REVISED -
 REVISED -

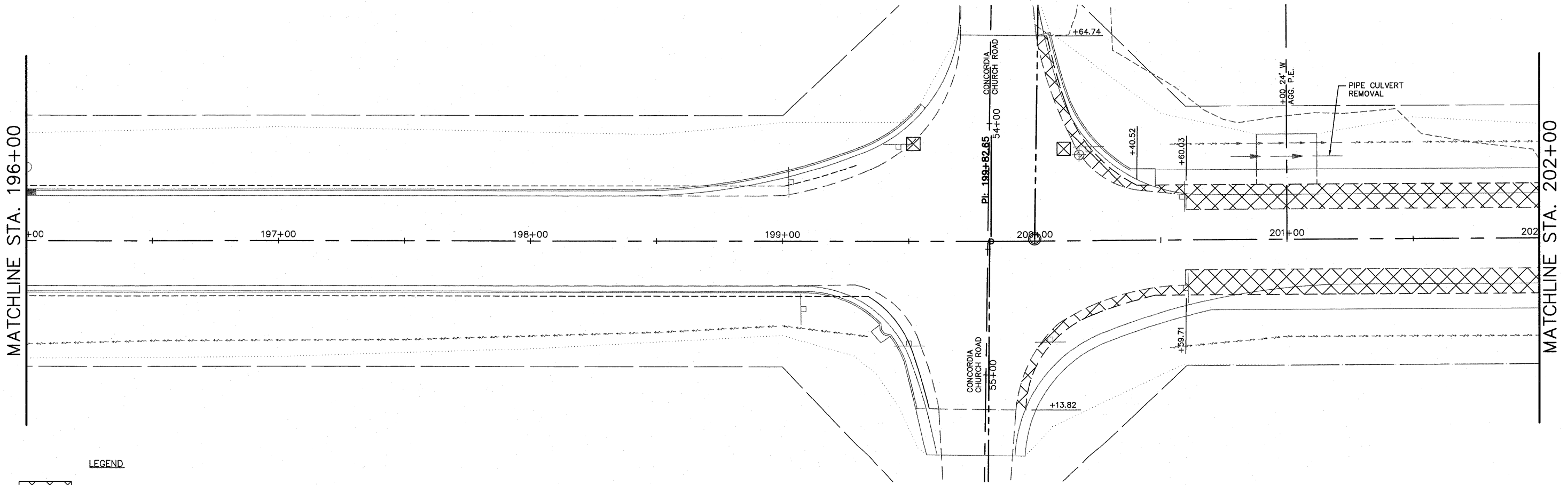
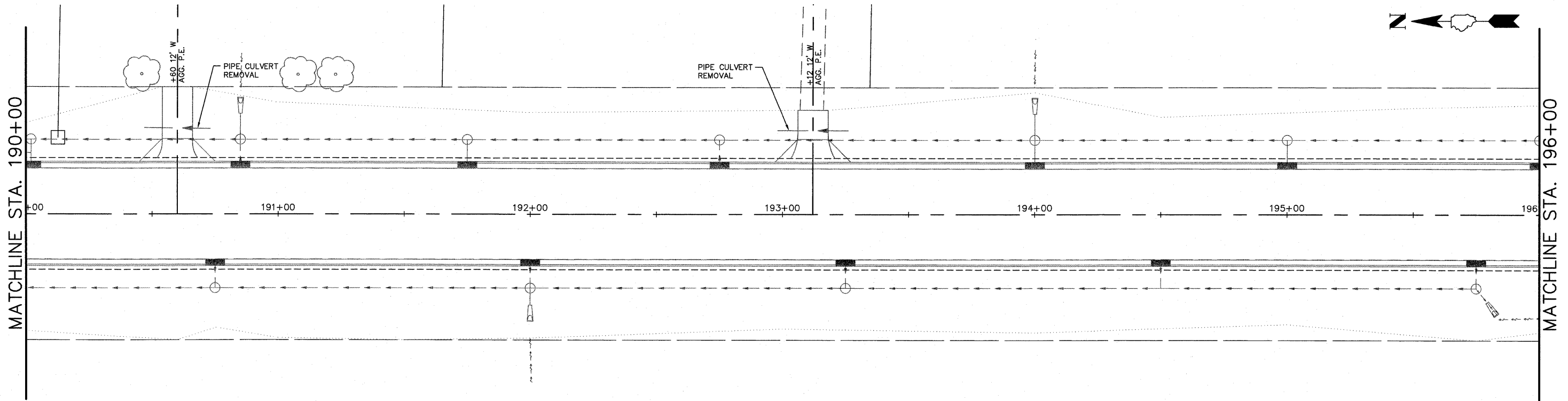
CITY OF BELLEVILLE, ILLINOIS
 101 S. Illinois Street
 Belleville, IL 62220-2105

FRANK SCOTT PARKWAY WEST
 REMOVAL PLANS





SCALE: SHEET NO. OF SHEETS STA. TO STA.

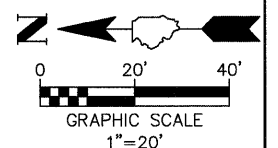
F.A.U. RTE.	SECTION	COUNTY	TOTAL SHEETS	SHEET NO.
9256	09-00212-00-CG	ST. CLAIR	90	27
FED. ROAD DIST. NO. ILLINOIS		FED. AID PROJECT		

CONTRACT NO. 97379



LEGEND

-  PAVED SHOULDER REMOVAL
-  GUTTER REMOVAL
-  DRIVEWAY PAVEMENT REMOVAL
-  PAVEMENT REMOVAL



FILE NAME = 759RM01.DWG
 USER NAME = SAM WRIGLEY
 PLOT SCALE = 1' = 1'
 PLOT DATE = 2009-04-30

DESIGNED - SSM
 DRAWN - SW3
 CHECKED - AJG
 DATE - 2009-01-30

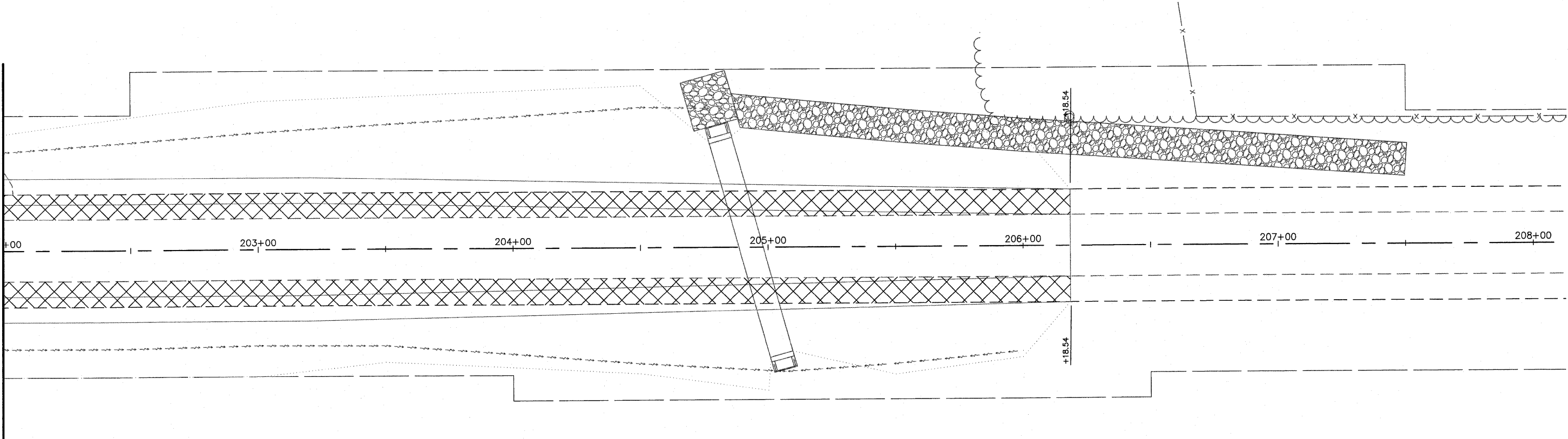
REVISED -
 REVISED -
 REVISED -
 REVISED -

CITY OF BELLEVILLE, ILLINOIS
 101 S. Illinois Street
 Belleville, IL 62220-2105





**FRANK SCOTT PARKWAY WEST
 REMOVAL PLANS**
 SCALE: SHEET NO. OF SHEETS STA. TO STA.

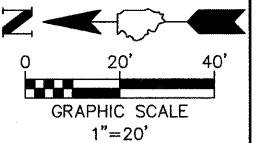
F.A.U. RTE.	SECTION	COUNTY	TOTAL SHEETS	SHEET NO.
9256	09-00212-00-CG	ST. CLAIR	90	28
FED. ROAD DIST. NO. ILLINOIS FED. AID PROJECT			CONTRACT NO. 97379	

MATCHLINE STA. 202+00



LEGEND

-  PAVED SHOULDER REMOVAL
-  GUTTER REMOVAL
-  DRIVEWAY PAVEMENT REMOVAL
-  PAVEMENT REMOVAL



FILE NAME = 759RM01.DWG

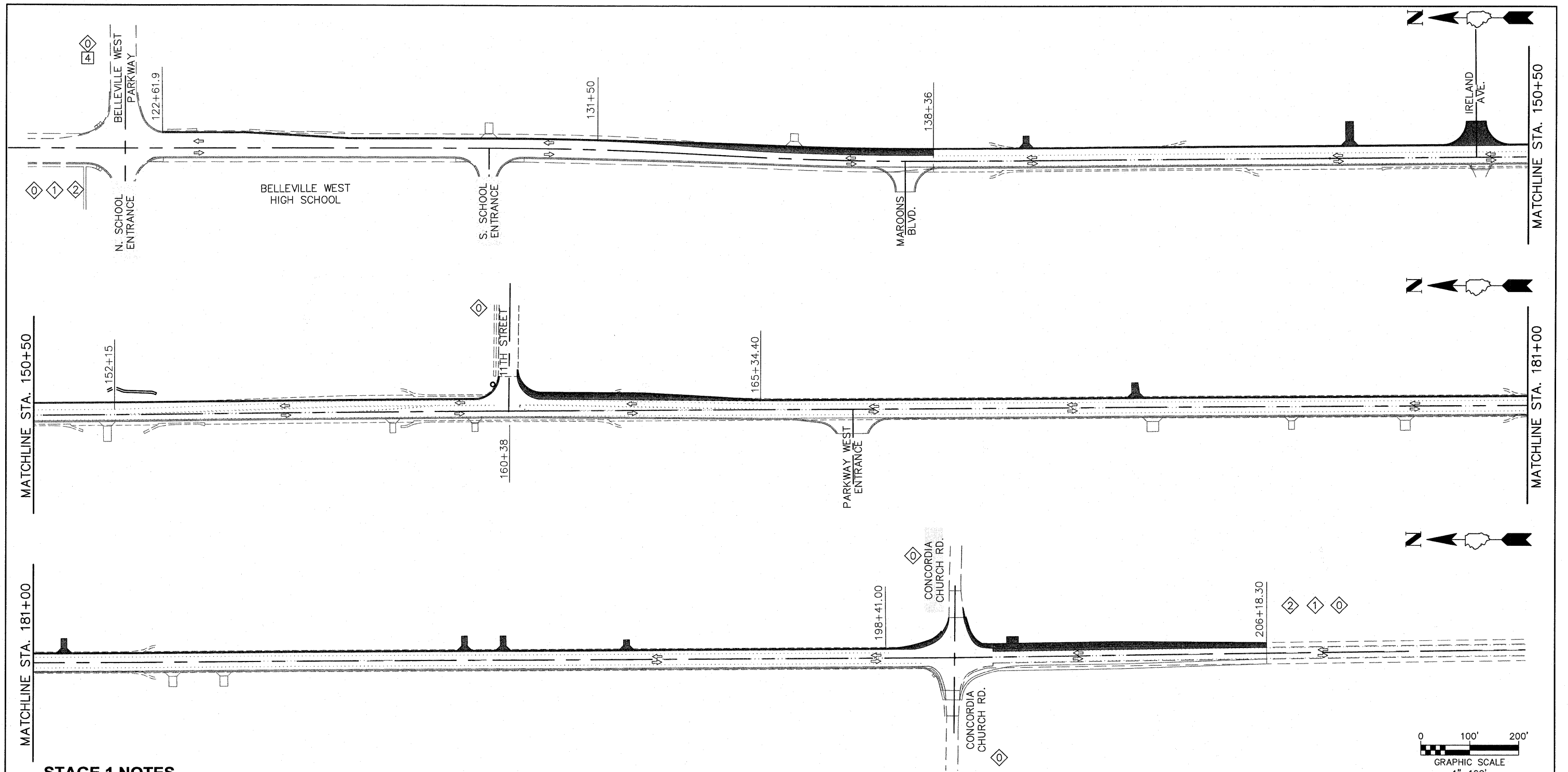
USER NAME =	SAM WRIGLEY	DESIGNED -	SSM	REVISED -	
		DRAWN -	SW3	REVISED -	
PLOT SCALE =	1' = 1'	CHECKED -	AJG	REVISED -	
PLOT DATE =	2009-04-30	DATE -	2009-01-30	REVISED -	

CITY OF BELLEVILLE, ILLINOIS
 101 S. Illinois Street
 Belleville, IL 62220-2105

**FRANK SCOTT PARKWAY WEST
 REMOVAL PLANS**

SCALE: SHEET NO. ___ OF ___ SHEETS STA. _____ TO STA. _____

F.A.U. RTE.	SECTION	COUNTY	TOTAL SHEETS	SHEET NO.
9256	09-00212-00-CG	ST. CLAIR	90	29
CONTRACT NO. 97379				
FED. ROAD DIST. NO. ILLINOIS FED. AID PROJECT				

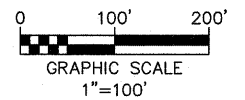


STAGE 1 NOTES

1. CONSTRUCT ALL VARIABLE WIDTH PAVEMENT ALONG THE EAST SIDE OF FRANK SCOTT PARKWAY WEST FROM STATION 131+50 TO STATION 138+36, FROM STATION 160+38 TO STATION 165+34, AND FROM STATION 198+41 TO STATION 206+18. TRAFFIC CONTROL HIGHWAY STANDARDS 701326 SHALL BE USED DURING THIS WORK.
2. CONSTRUCT STORM SEWER, CONCRETE CURB AND GUTTER, SIDE ROADS AND ENTRANCES ALONG THE EAST SIDE OF THE ROADWAY. TRAFFIC CONTROL HIGHWAY STANDARDS 701006 AND 701326 WILL BE USED FOR THIS WORK.
3. WARNING SIGNS SHALL BE POSITIONED ACCORDING TO THE APPROPRIATE HIGHWAY STANDARDS AND AS DIRECTED BY THE ENGINEER.
4. ALL WARNING SIGNS SHALL BE A MINIMUM OF 48"x48" AND HAVE A BLACK LEGEND AND BORDER ON A FLUORESCENT ORANGE REFLECTORIZED BACKGROUND.
5. THE CONTRACTOR SHALL MAINTAIN ACCESS TO ENTRANCES WITHIN THE WORK ZONE AT ALL TIMES.
6. LONGITUDINAL DISTANCES FOR SIGN PLACEMENT MAY BE ADJUSTED TO FIT FIELD CONDITIONS.
7. EXACT LOCATION OF ALL WARNING SIGNS AND BARRICADES SHALL BE STAKED IN THE FIELD FOR APPROVAL BY THE ENGINEER PRIOR TO INSTALLATION.
8. TWO-WAY TRAFFIC SHALL BE MAINTAINED AT ALL TIMES. ALL EXISTING LANES SHALL BE OPEN TO TRAFFIC WHEN CONSTRUCTION OPERATIONS ARE CONCLUDED FOR THE DAY.

LEGEND

- ◇ ROAD CONSTRUCTION AHEAD W20-1A
- ◇ ONE LANE ROAD AHEAD W20-
- ◇ FLAGGER W20-
- 3 24" x 24" [Right Turn Arrow]
- 4 24" x 24" [Left Turn Arrow]
- WORK ZONE
- ◇ 48" x 48" FLUORESCENT ORANGE [Sign Legend]



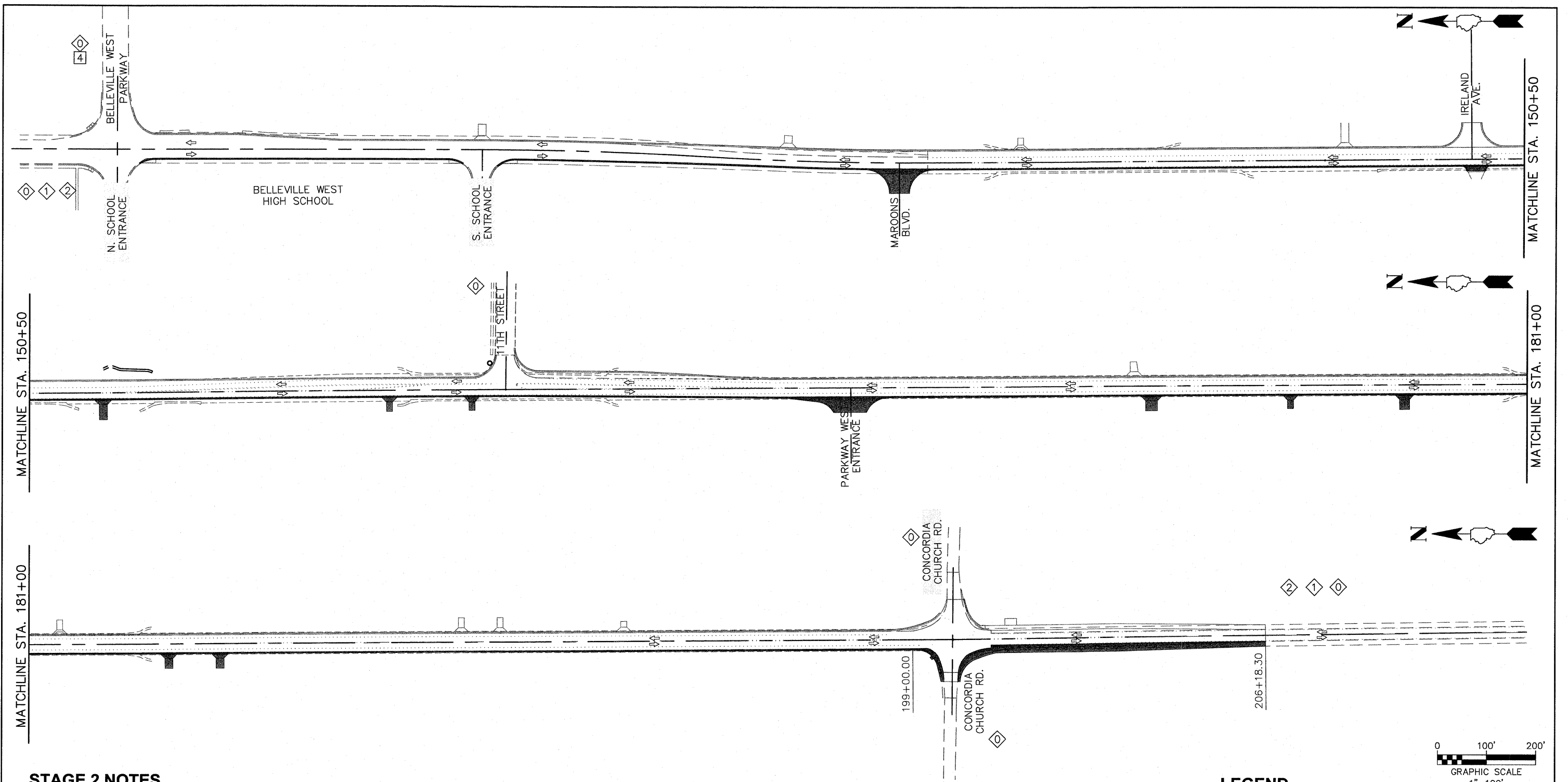
FILE NAME = 759STAGE01.DWG	USER NAME = SAM WRIGLEY	DESIGNED - SSM	REVISED -
		DRAWN - KMO	REVISED -
	PLOT SCALE = 1' = 1'	CHECKED - AJG	REVISED -
	PLOT DATE = 2009-04-30	DATE - 2009-01-30	REVISED -

CITY OF BELLEVILLE, ILLINOIS
 101 S. Illinois Street
 Belleville, IL 62220-2105

**FRANK SCOTT PARKWAY WEST
 TRAFFIC CONTROL & STAGING PLANS**

F.A.U. RTE. 9256	SECTION 09-00212-00-CG	COUNTY ST. CLAIR	TOTAL SHEETS 90	SHEET NO. 30
CONTRACT NO. 97379				
FED. ROAD DIST. NO. ILLINOIS FED. AID PROJECT				

SCALE: SHEET NO. ___ OF ___ SHEETS STA. _____ TO STA. _____



STAGE 2 NOTES

1. CONSTRUCT ALL VARIABLE WIDTH PAVEMENT ALONG THE WEST SIDE OF FRANK SCOTT PARKWAY WEST FROM STATION 199+00 TO STATION 206+18. TRAFFIC CONTROL HIGHWAY STANDARDS 701326 SHALL BE USED DURING THIS WORK.
2. CONSTRUCT STORM SEWER, CONCRETE CURB AND GUTTER, SIDE ROADS AND ENTRANCES ALONG THE WEST SIDE OF THE ROADWAY. TRAFFIC CONTROL HIGHWAY STANDARDS 701006 AND 701326 WILL BE USED FOR THIS WORK.
3. WARNING SIGNS SHALL BE POSITIONED ACCORDING TO THE APPROPRIATE HIGHWAY STANDARDS AND AS DIRECTED BY THE ENGINEER.
4. ALL WARNING SIGNS SHALL BE A MINIMUM OF 48"x48" AND HAVE A BLACK LEGEND AND BORDER ON A FLUORESCENT ORANGE REFLECTORIZED BACKGROUND.
5. THE CONTRACTOR SHALL MAINTAIN ACCESS TO ENTRANCES WITHIN THE WORK ZONE AT ALL TIMES.
6. LONGITUDINAL DISTANCES FOR SIGN PLACEMENT MAY BE ADJUSTED TO FIT FIELD CONDITIONS.
7. EXACT LOCATION OF ALL WARNING SIGNS AND BARRICADES SHALL BE STAKED IN THE FIELD FOR APPROVAL BY THE ENGINEER PRIOR TO INSTALLATION.
8. TWO-WAY TRAFFIC SHALL BE MAINTAINED AT ALL TIMES. ALL EXISTING LANES SHALL BE OPEN TO TRAFFIC WHEN CONSTRUCTION OPERATIONS ARE CONCLUDED FOR THE DAY.

LEGEND

- 0 ROAD CONSTRUCTION AHEAD W20-1A
- 1 ONE LANE ROAD AHEAD W20-
- 2 FLAGGER W20-
- 3 24" x 24"
- 4 24" x 24"
- WORK ZONE
- 48" x 48" FLUORESCENT ORANGE

FILE NAME = 759STAGE01.DWG

USER NAME = SAM WRIGLEY

DESIGNED - SSM

REVISED -

PLOT SCALE = 1' = 1'

DRAWN - KMO

REVISED -

PLOT DATE = 2009-04-30

CHECKED - AJG

REVISED -

DATE - 2009-01-30

REVISED -

CITY OF BELLEVILLE, ILLINOIS

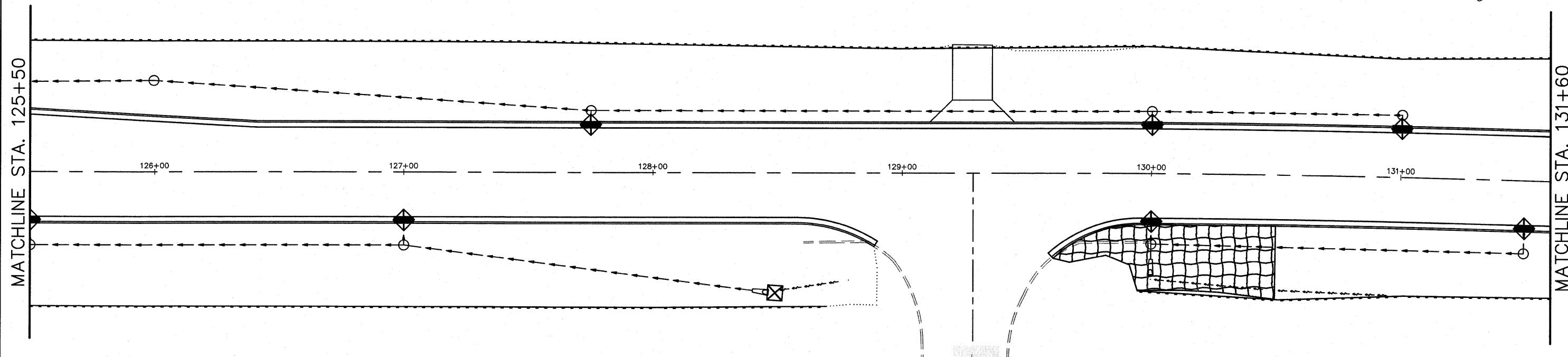
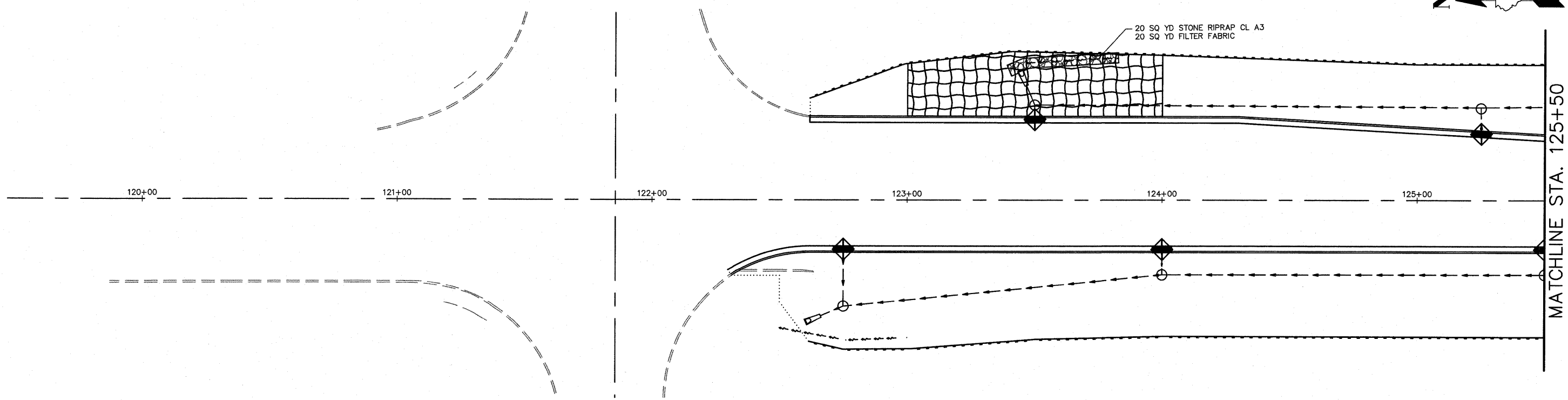
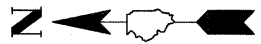
101 S. Illinois Street
Belleville, IL 62220-2105

**FRANK SCOTT PARKWAY WEST
TRAFFIC CONTROL & STAGING PLANS**





F.A.U. RTE.	SECTION	COUNTY	TOTAL SHEETS	SHEET NO.
9256	09-00212-00-CG	ST. CLAIR	90	31
CONTRACT NO. 97379				

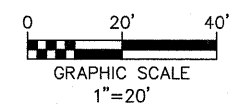
SCALE: SHEET NO. ___ OF ___ SHEETS STA. _____ TO STA. _____

FED. ROAD DIST. NO. ILLINOIS FED. AID PROJECT



LEGEND

-  TEMPORARY DITCH CHECK
-  INLET & PIPE PROTECTION
-  PERIMETER EROSION BARRIER
-  EROSION CONTROL BLANKET



FILE NAME = 759EC01.DWG

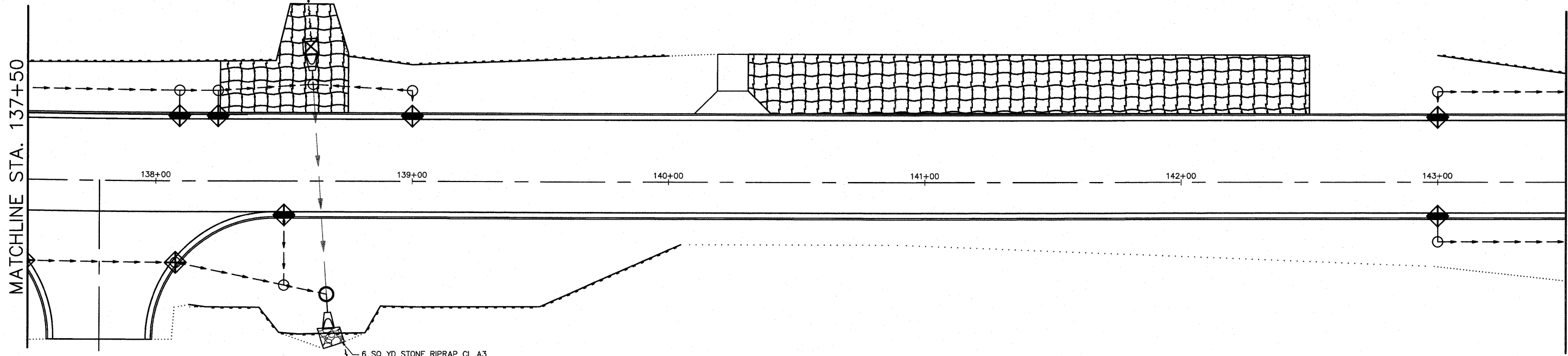
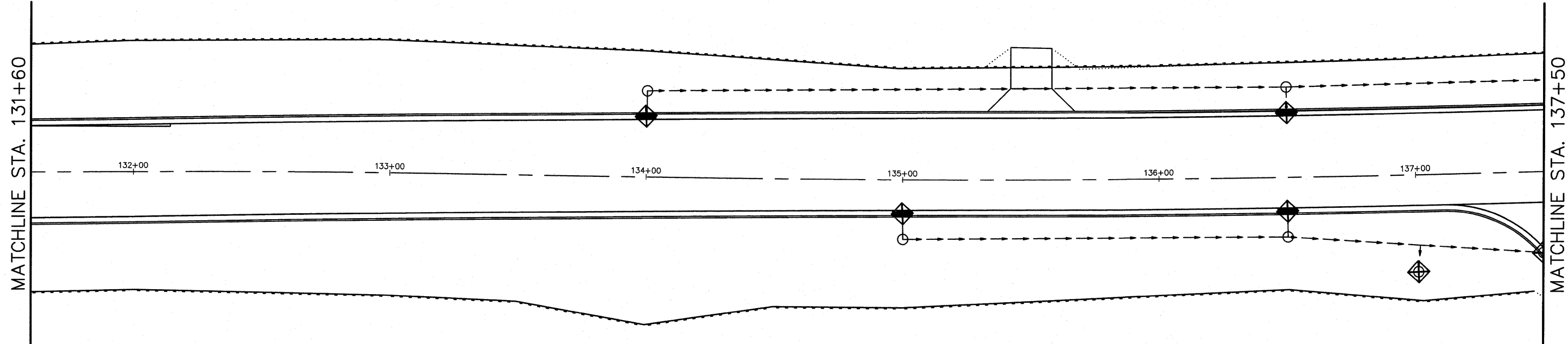
USER NAME =	SAM WRIGLEY	DESIGNED -	SSM	REVISED -	
		DRAWN -	SW3	REVISED -	
PLOT SCALE =	1' = 1'	CHECKED -	AJG	REVISED -	
PLOT DATE =	2009-04-30	DATE -	2009-01-30	REVISED -	

CITY OF BELLEVILLE, ILLINOIS
 101 S. Illinois Street
 Belleville, IL 62220-2105





FRANK SCOTT PARKWAY WEST
 EROSION CONTROL PLANS

F.A.U. RTE	SECTION	COUNTY	TOTAL SHEETS	SHEET NO.
9256	09-00212-00-CG	ST. CLAIR	90	32
CONTRACT NO. 97379				
FED. ROAD DIST. NO.	ILLINOIS	FED. AID PROJECT		

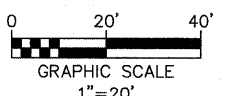
SCALE: SHEET NO. ___ OF ___ SHEETS STA. _____ TO STA. _____



LEGEND

-  TEMPORARY DITCH CHECK
-  INLET & PIPE PROTECTION
-  PERIMETER EROSION BARRIER
-  EROSION CONTROL BLANKET

6 SQ YD STONE RIPRAP CL A3
6 SQ YD FILTER FABRIC



FILE NAME = 759EC01.DWG

USER NAME = SAM WRIGLEY
 DESIGNED - SSM
 DRAWN - SW3
 PLOT SCALE = 1' = 1'
 CHECKED - AJG
 PLOT DATE = 2009-04-30
 DATE - 2009-01-30

REVISED -
 REVISED -
 REVISED -
 REVISED -

CITY OF BELLEVILLE, ILLINOIS
 101 S. Illinois Street
 Belleville, IL 62220-2105

FRANK SCOTT PARKWAY WEST
 EROSION CONTROL PLANS

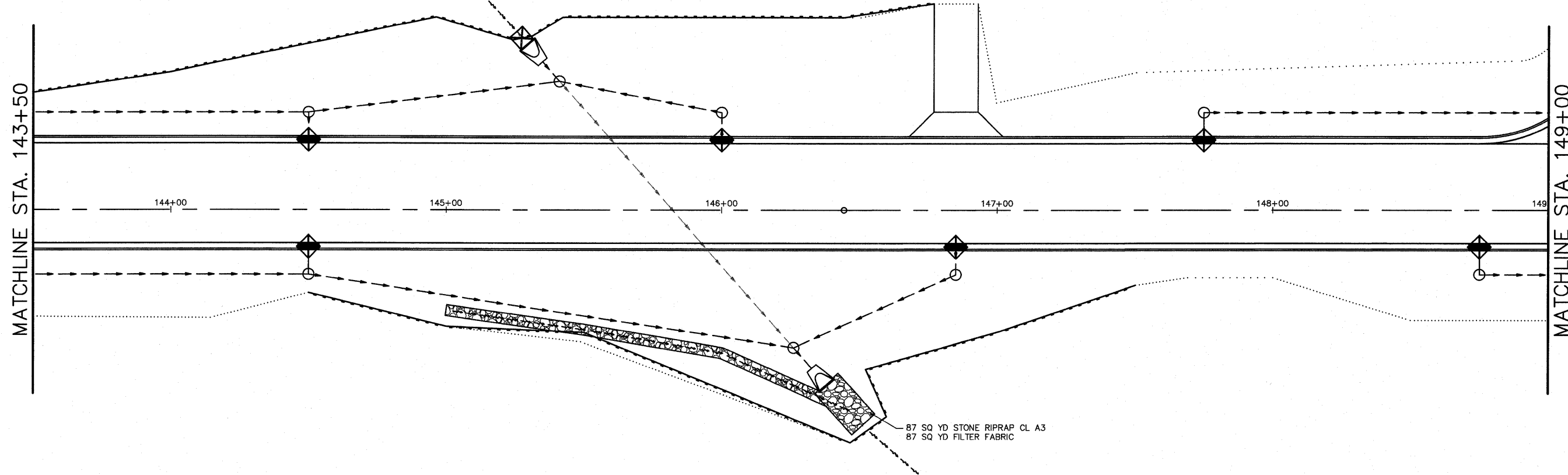
F.A.U. RTE. 9256	SECTION 09-00212-00-CG	COUNTY ST. CLAIR	TOTAL SHEETS 90	SHEET NO. 33
CONTRACT NO. 97379				

SCALE: SHEET NO. ___ OF ___ SHEETS STA. _____ TO STA. _____

FED. ROAD DIST. NO. ILLINOIS FED. AID PROJECT

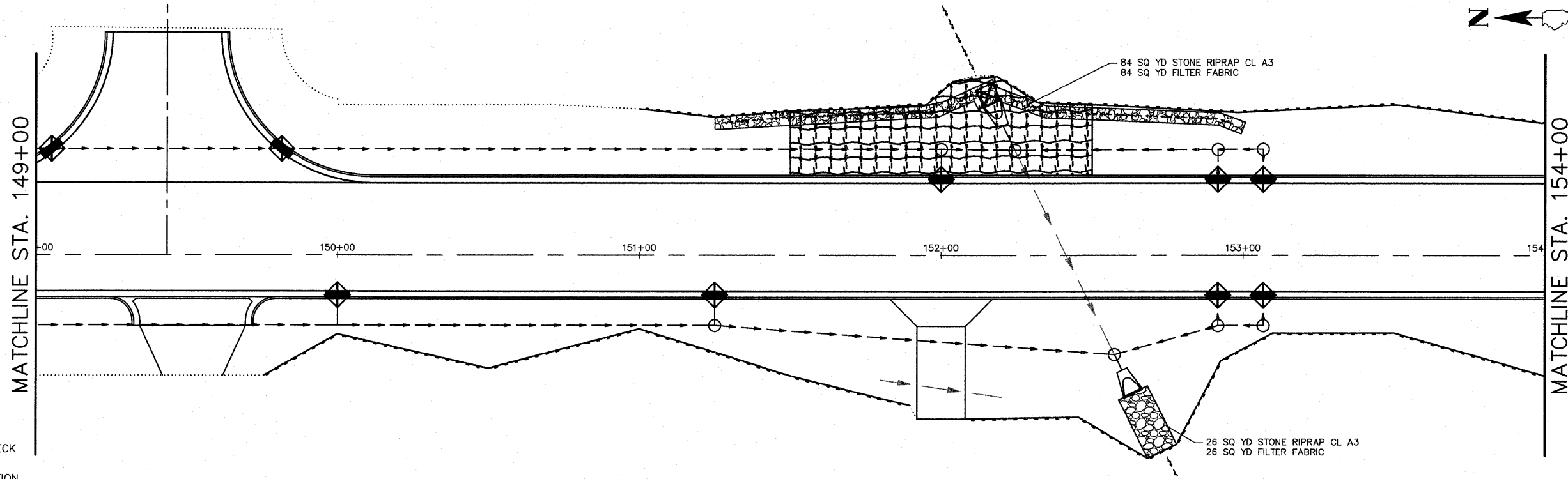
MATCHLINE STA. 143+50

MATCHLINE STA. 149+00







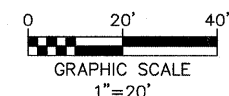
MATCHLINE STA. 149+00

MATCHLINE STA. 154+00



LEGEND

-  TEMPORARY DITCH CHECK
-  INLET & PIPE PROTECTION
-  PERIMETER EROSION BARRIER
-  EROSION CONTROL BLANKET



FILE NAME = 759EC01.DWG

USER NAME = SAM WRIGLEY
 DESIGNED - SSM
 DRAWN - SW3
 PLOT SCALE = 1' = 1'
 CHECKED - AJG
 PLOT DATE = 2009-04-30
 DATE - 2009-01-30

REVISED -
 REVISED -
 REVISED -
 REVISED -

CITY OF BELLEVILLE, ILLINOIS
 101 S. Illinois Street
 Belleville, IL 62220-2105

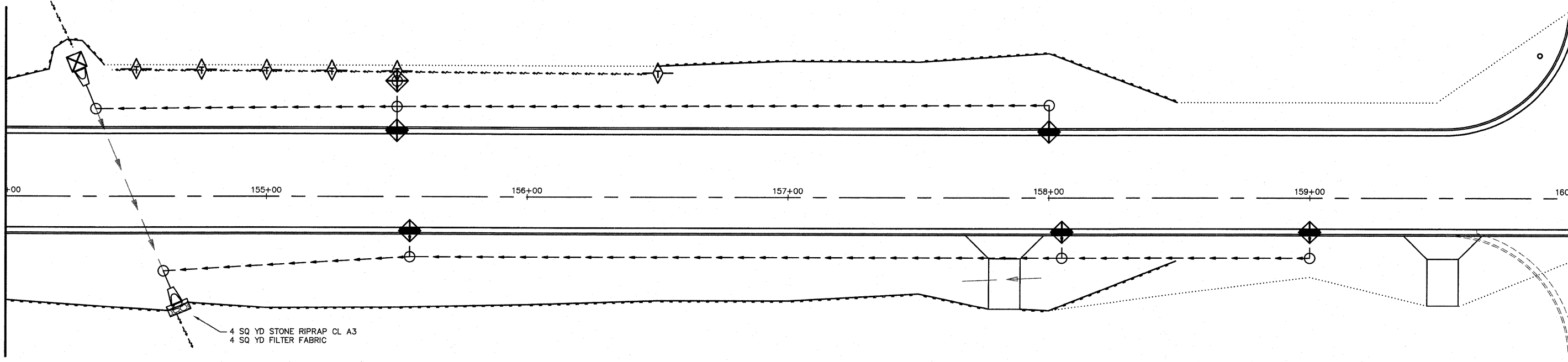
FRANK SCOTT PARKWAY WEST
 EROSION CONTROL PLANS

F.A.U. RTE.	SECTION	COUNTY	TOTAL SHEETS	SHEET NO.
9256	09-00212-00-CG	ST. CLAIR	90	34
CONTRACT NO. 97379				
FED. ROAD DIST. NO.	ILLINOIS	FED. AID PROJECT		

SCALE: SHEET NO. ___ OF ___ SHEETS STA. _____ TO STA. _____

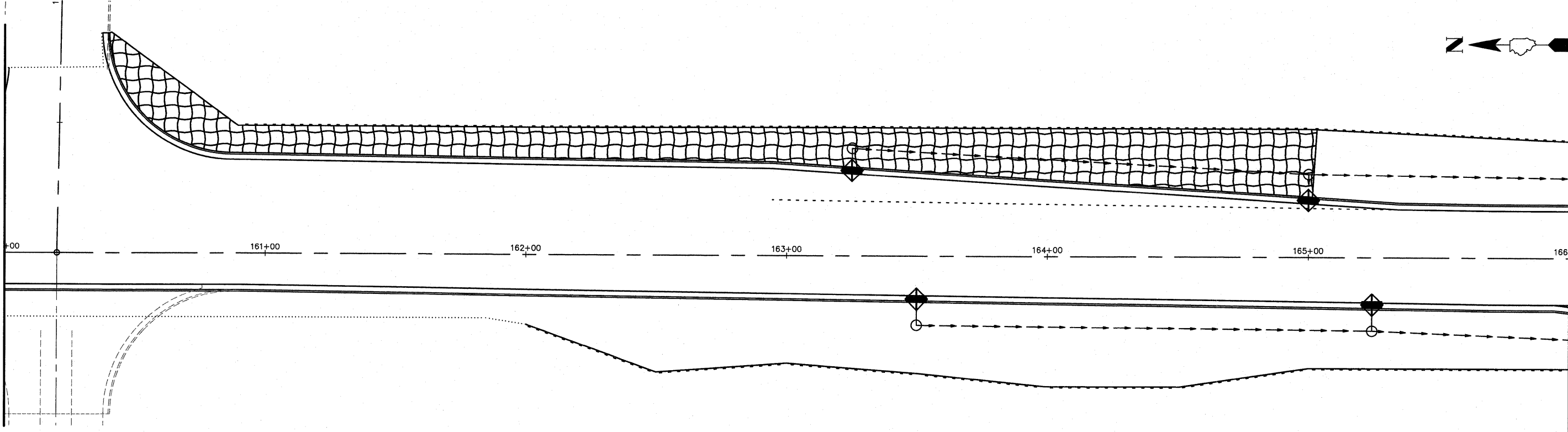
MATCHLINE STA. 154+00

MATCHLINE STA. 160+00







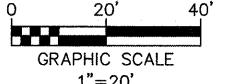
MATCHLINE STA. 160+00

MATCHLINE STA. 166+00



LEGEND

-  TEMPORARY DITCH CHECK
-  INLET & PIPE PROTECTION
-  PERIMETER EROSION BARRIER
-  EROSION CONTROL BLANKET



FILE NAME = 759EC01.DWG

USER NAME =	SAM WRIGLEY	DESIGNED -	SSM	REVISED -	
		DRAWN -	SW3	REVISED -	
PLOT SCALE =	1' = 1'	CHECKED -	AJG	REVISED -	
PLOT DATE =	2009-04-30	DATE -	2009-01-30	REVISED -	

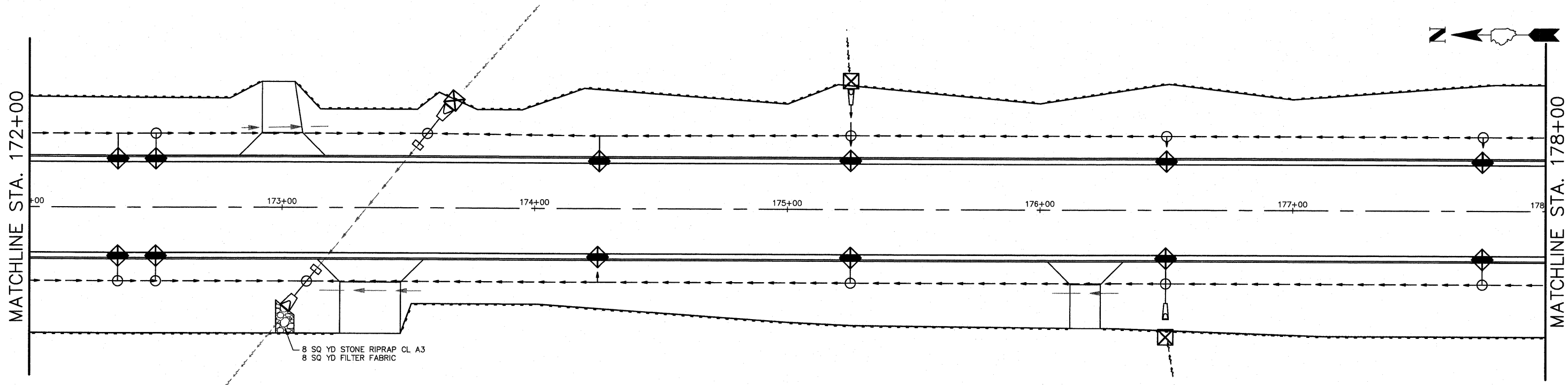
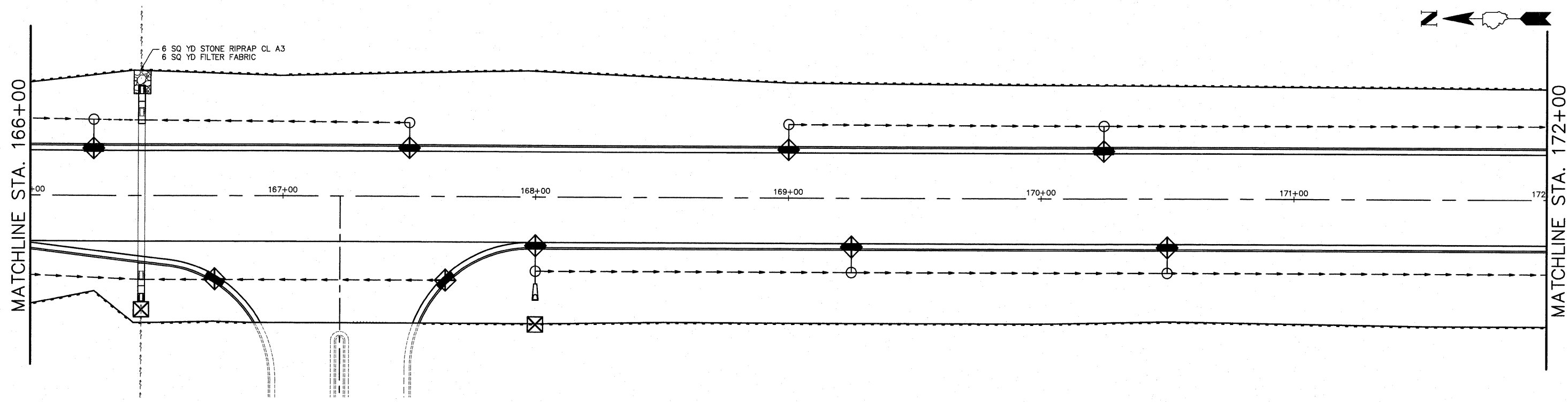
CITY OF BELLEVILLE, ILLINOIS
 101 S. Illinois Street
 Belleville, IL 62220-2105

FRANK SCOTT PARKWAY WEST
EROSION CONTROL PLANS





F.A.U. RTE.	SECTION	COUNTY	TOTAL SHEETS	SHEET NO.
9256	09-00212-00-CG	ST. CLAIR	90	35
CONTRACT NO. 97379				

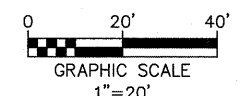
SCALE: SHEET NO. ___ OF ___ SHEETS STA. _____ TO STA. _____

FED. ROAD DIST. NO. _____ ILLINOIS FED. AID PROJECT

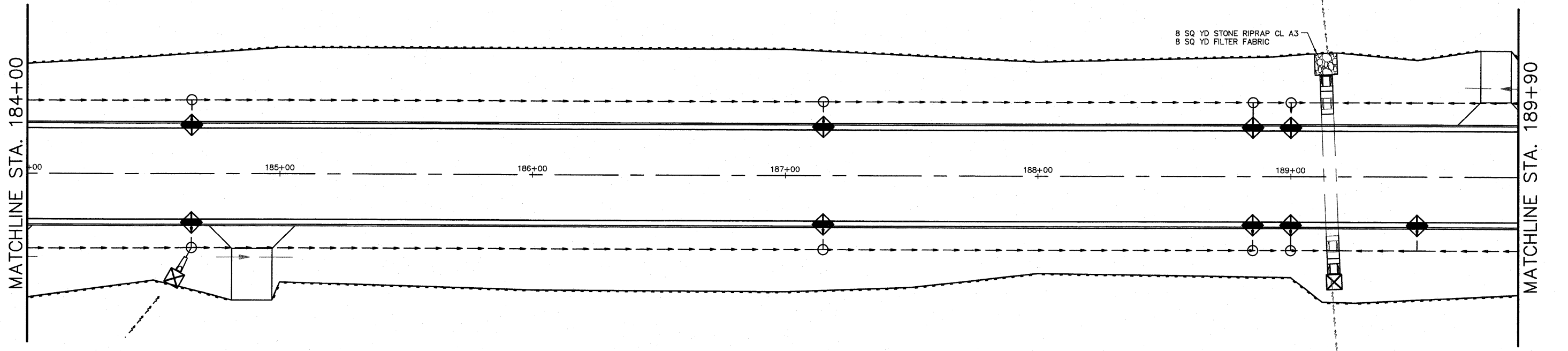
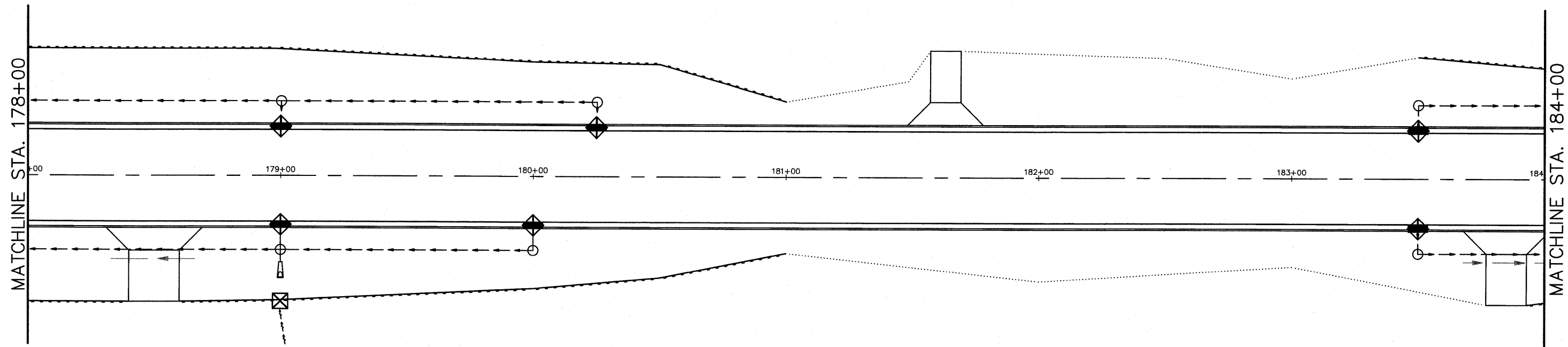


LEGEND





-  TEMPORARY DITCH CHECK
-  INLET & PIPE PROTECTION
-  PERIMETER EROSION BARRIER
-  EROSION CONTROL BLANKET

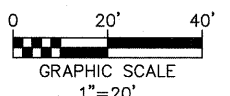


FILE NAME = 759EC01.DWG	USER NAME = SAM WRIGLEY	DESIGNED - SSM	REVISED -	CITY OF BELLEVILLE, ILLINOIS 101 S. Illinois Street Belleville, IL 62220-2105	FRANK SCOTT PARKWAY WEST EROSION CONTROL PLANS	F.A.U. RTE. 9256	SECTION 09-00212-00-CG	COUNTY ST. CLAIR	TOTAL SHEETS 90	SHEET NO. 36
	PLOT SCALE = 1' = 1'	CHECKED - AJG	REVISED -			SCALE:	SHEET NO. OF SHEETS	STA. TO STA.	CONTRACT NO. 97379	
PLOT DATE = 2009-04-30	DATE - 2009-01-30	REVISED -				FED. ROAD DIST. NO.	ILLINOIS	FED. AID PROJECT		

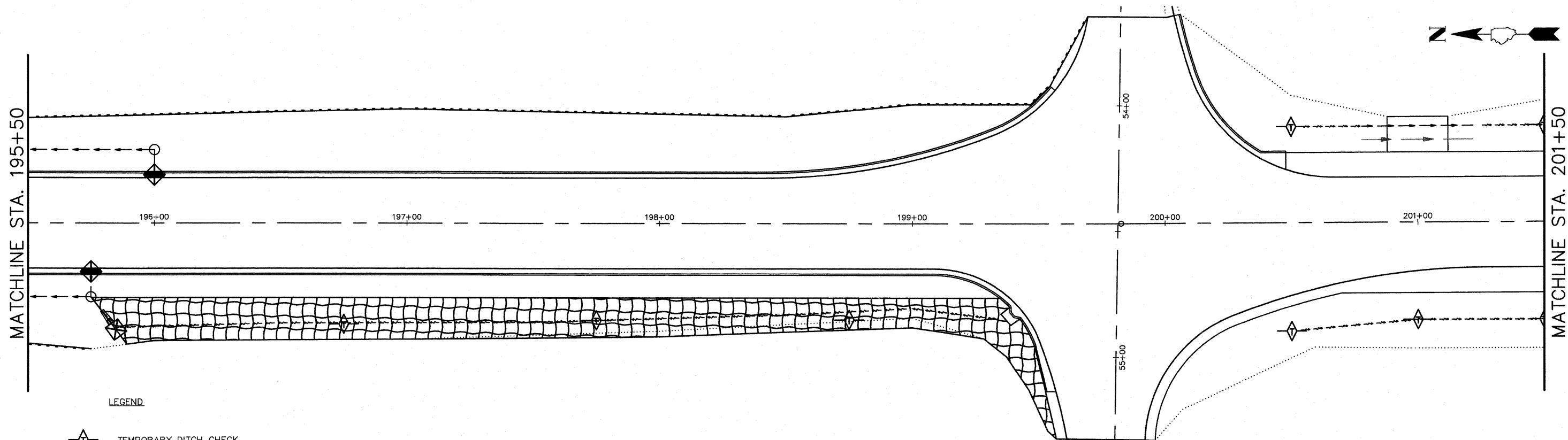
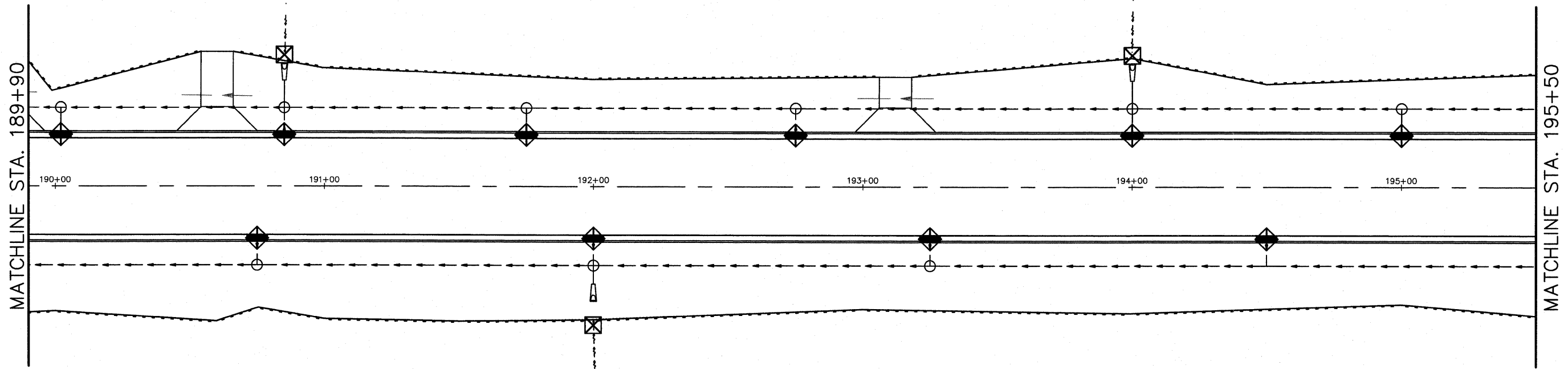
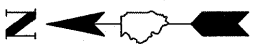


LEGEND





-  TEMPORARY DITCH CHECK
-  INLET & PIPE PROTECTION
-  PERIMETER EROSION BARRIER
-  EROSION CONTROL BLANKET

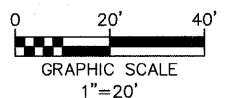


FILE NAME = 759EC01.DWG	USER NAME = SAM WRIGLEY	DESIGNED - SSM	REVISED -	CITY OF BELLEVILLE, ILLINOIS 101 S. Illinois Street Belleville, IL 62220-2105	FRANK SCOTT PARKWAY WEST EROSION CONTROL PLANS	F.A.U. RTE. 9256	SECTION 09-00212-00-CG	COUNTY ST. CLAIR	TOTAL SHEETS 90	SHEET NO. 37
	PLOT SCALE = 1' = 1'	CHECKED - AJG	REVISED -			CONTRACT NO. 97379				
	PLOT DATE = 2009-04-30	DATE - 2009-01-30	REVISED -			FED. ROAD DIST. NO. ILLINOIS FED. AID PROJECT				
SCALE:		SHEET NO. ___ OF ___ SHEETS		STA. _____ TO STA. _____						



LEGEND

-  TEMPORARY DITCH CHECK
-  INLET & PIPE PROTECTION
-  PERIMETER EROSION BARRIER
-  EROSION CONTROL BLANKET



FILE NAME = 759EC01.DWG

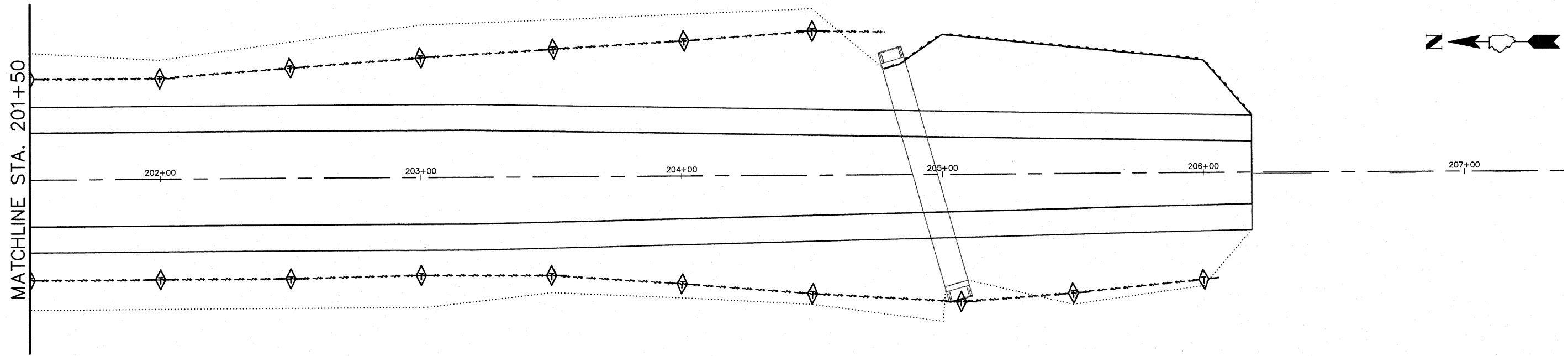
USER NAME =	SAM WRIGLEY	DESIGNED -	SSM	REVISED -	
PLOT SCALE =	1' = 1'	DRAWN -	SW3	REVISED -	
PLOT DATE =	2009-04-30	CHECKED -	AJG	REVISED -	
		DATE -	2009-01-30	REVISED -	

CITY OF BELLEVILLE, ILLINOIS
 101 S. Illinois Street
 Belleville, IL 62220-2105





FRANK SCOTT PARKWAY WEST
 EROSION CONTROL PLANS

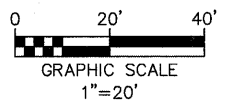
SCALE: SHEET NO. ___ OF ___ SHEETS STA. _____ TO STA. _____

F.A.U. RTE.	SECTION	COUNTY	TOTAL SHEETS	SHEET NO.
9256	09-00212-00-CG	ST. CLAIR	90	38
FED. ROAD DIST. NO. ILLINOIS		FED. AID PROJECT		
CONTRACT NO. 97379				



LEGEND

-  TEMPORARY DITCH CHECK
-  INLET & PIPE PROTECTION
-  PERIMETER EROSION BARRIER
-  EROSION CONTROL BLANKET



FILE NAME = 759EC01.DWG

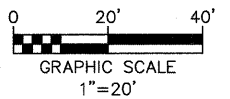
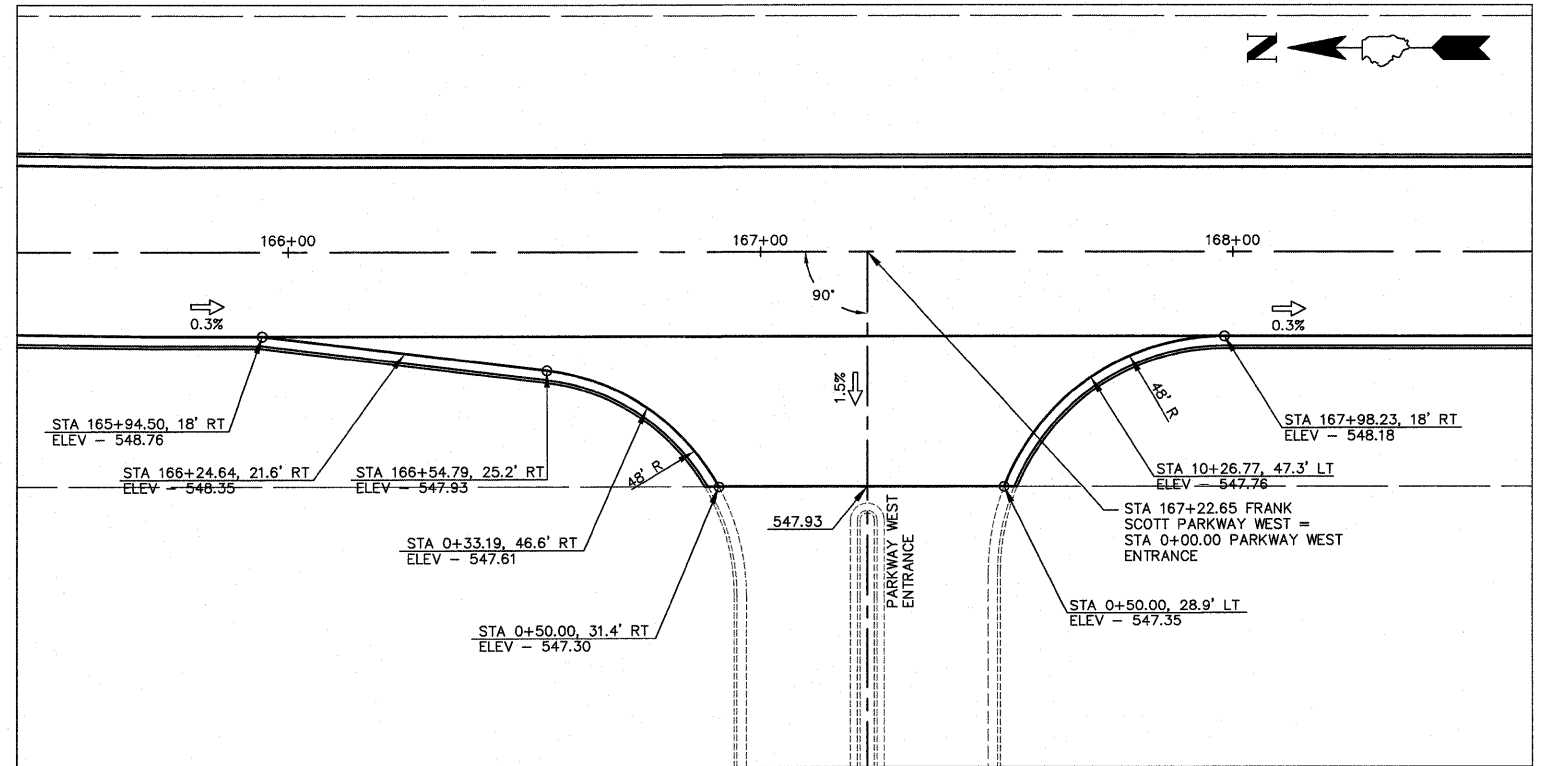
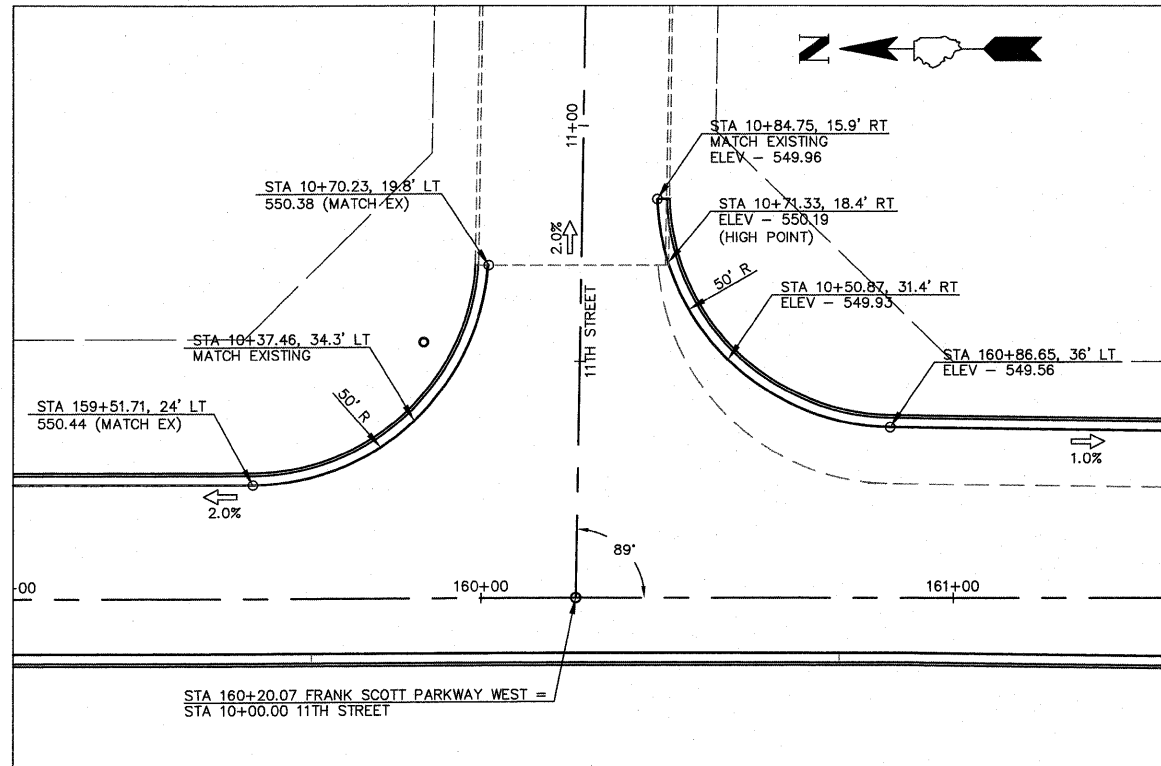
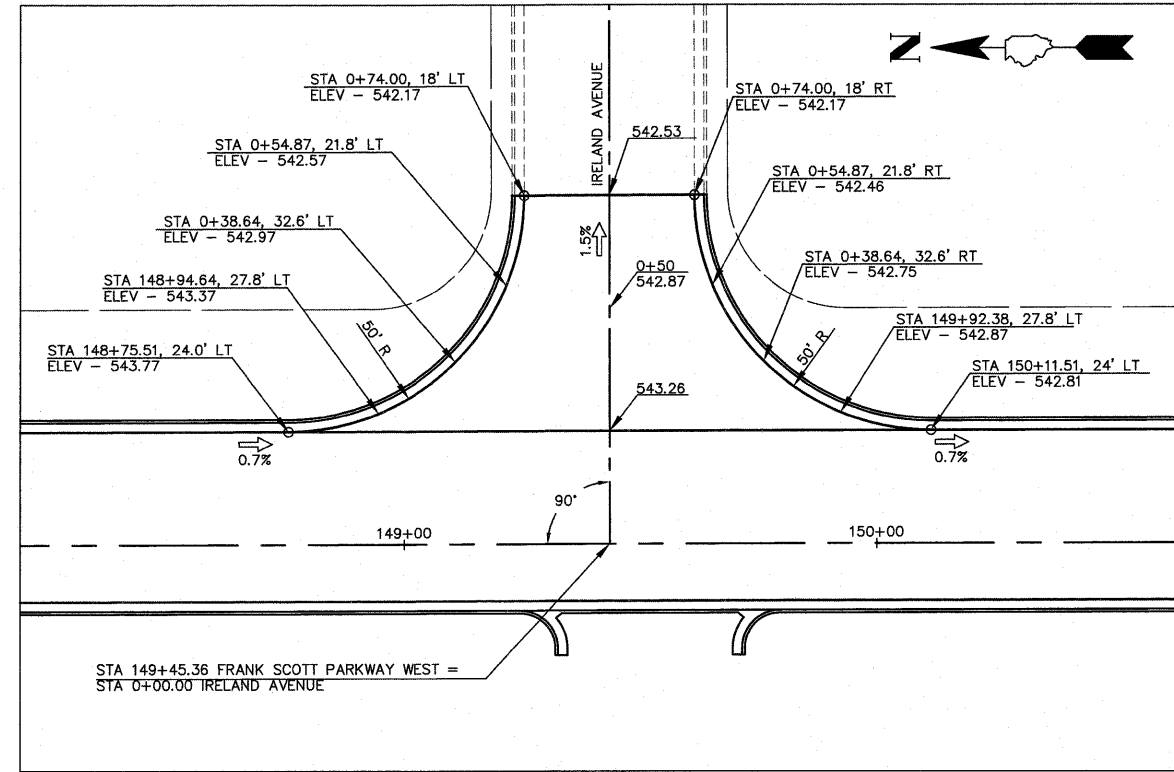
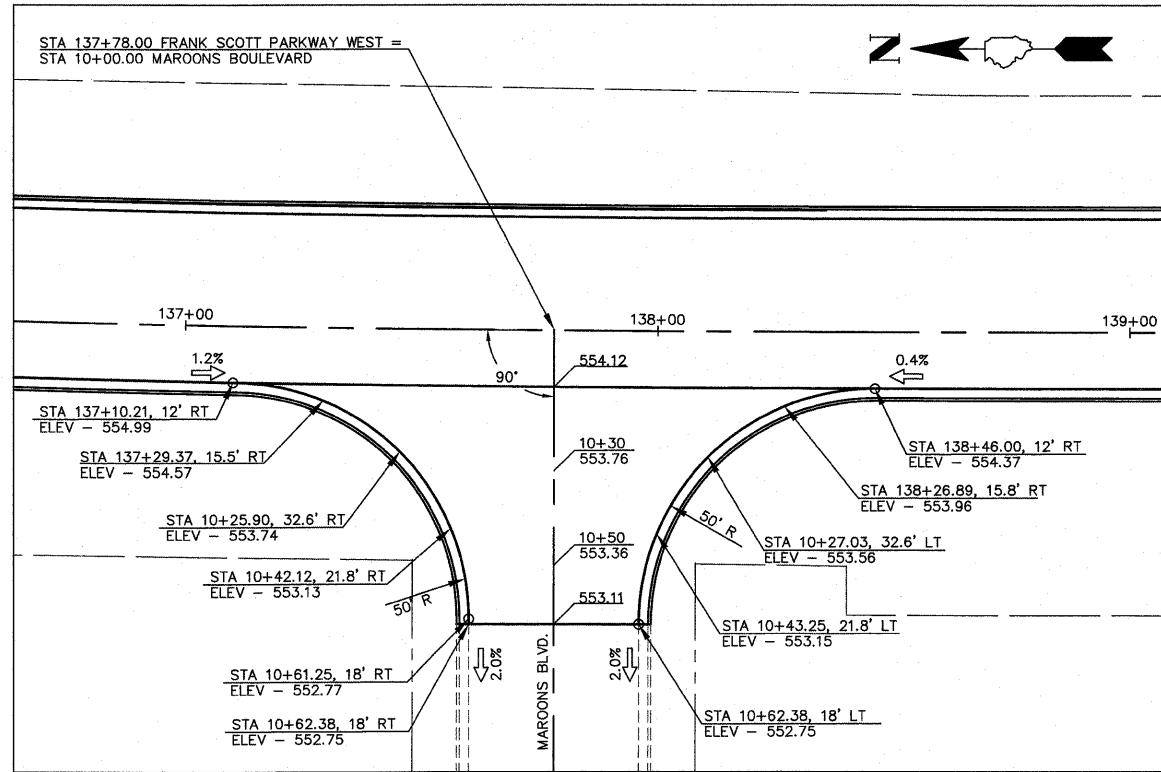
USER NAME =	SAM WRIGLEY	DESIGNED -	SSM	REVISED -	
		DRAWN -	SW3	REVISED -	
PLOT SCALE =	1" = 1'	CHECKED -	AJG	REVISED -	
PLOT DATE =	2009-04-30	DATE -	2009-01-30	REVISED -	

CITY OF BELLEVILLE, ILLINOIS
 101 S. Illinois Street
 Belleville, IL 62220-2105

FRANK SCOTT PARKWAY WEST
EROSION CONTROL PLANS

F.A.U. RTE.	SECTION	COUNTY	TOTAL SHEETS	SHEET NO.
9256	09-00212-00-CG	ST. CLAIR	90	39
FED. ROAD DIST. NO. ILLINOIS			CONTRACT NO. 97379	

SCALE: SHEET NO. ___ OF ___ SHEETS STA. _____ TO STA. _____



FILE NAME = 759WARP01.DWG

USER NAME = SAM WRIGLEY
 DESIGNED - SSM
 DRAWN - SW3
 CHECKED - AJG
 DATE - 2009-01-30
 PLOT SCALE = 1"=1'
 PLOT DATE = 2009-04-30

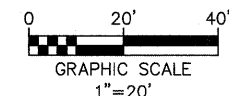
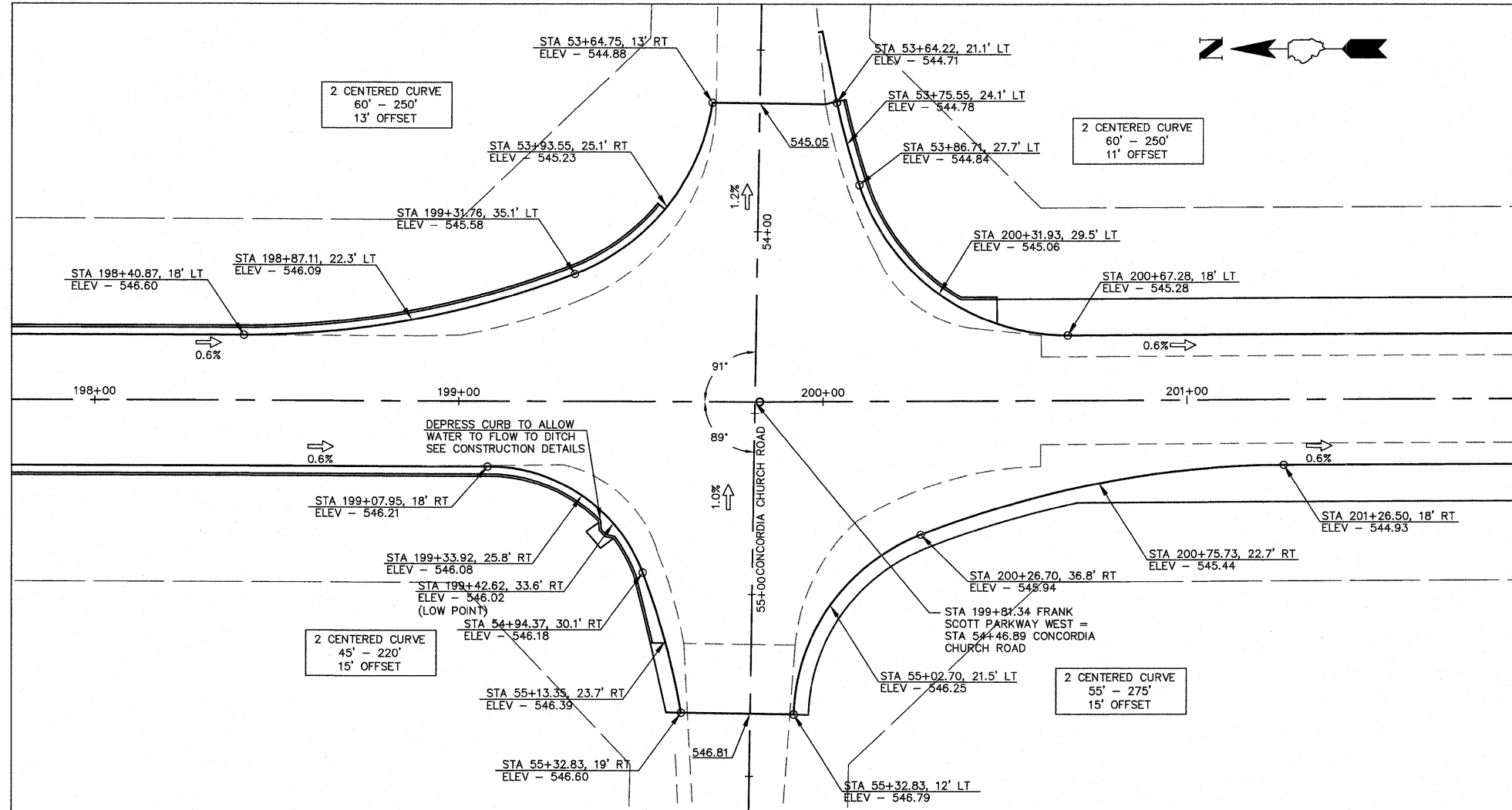
REVISED -
 REVISED -
 REVISED -
 REVISED -

CITY OF BELLEVILLE, ILLINOIS
 101 S. Illinois Street
 Belleville, IL 62220-2105

FRANK SCOTT PARKWAY WEST
 INTERSECTION DETAIL SHEETS

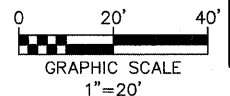
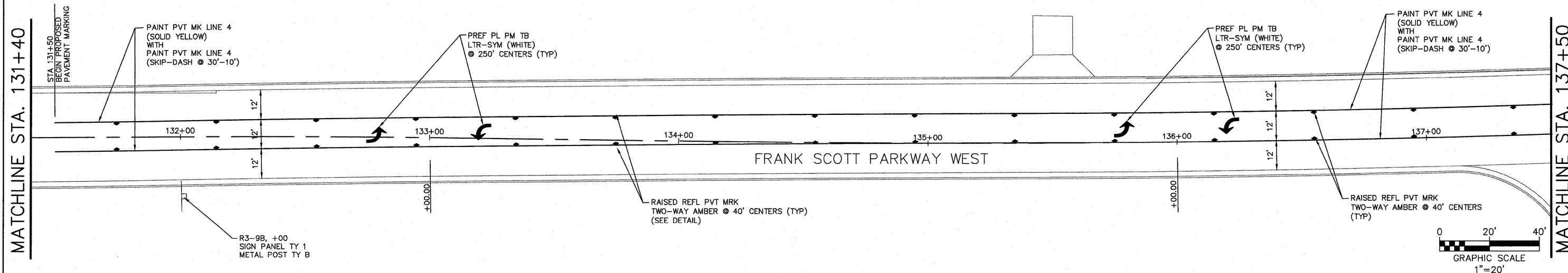
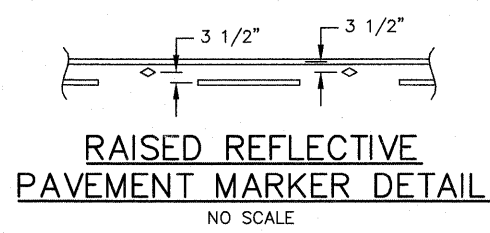
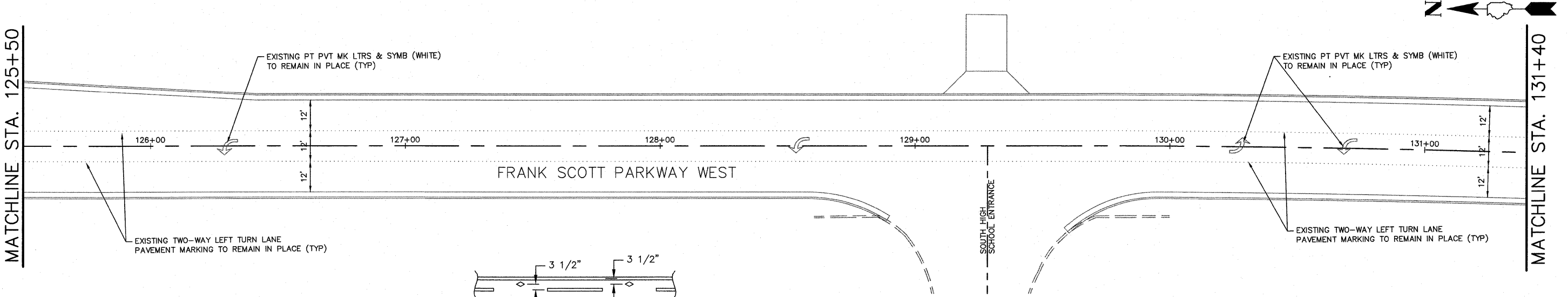
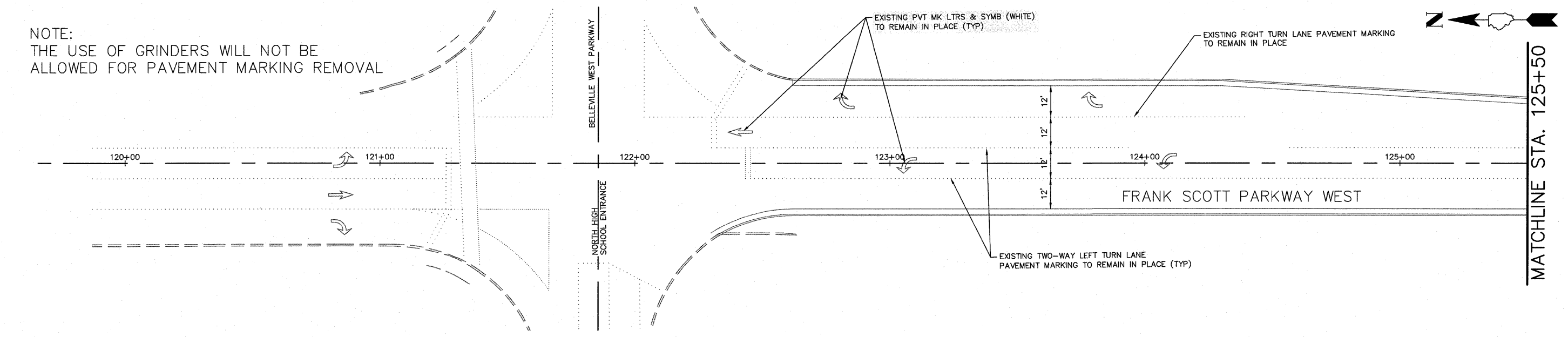
SCALE: SHEET NO. ___ OF ___ SHEETS STA. _____ TO STA. _____

F.A.U. RTE.	SECTION	COUNTY	TOTAL SHEETS	SHEET NO.
9256	09-00212-00-CG	ST. CLAIR	90	40
CONTRACT NO. 97379				
FED. ROAD DIST. NO. _____		ILLINOIS		FED. AID PROJECT



FILE NAME = 759WARP01.DWG	USER NAME = SAM WRIGLEY	DESIGNED - SSM	REVISED -	CITY OF BELLEVILLE, ILLINOIS 101 S. Illinois Street Belleville, IL 62220-2105	FRANK SCOTT PARKWAY WEST INTERSECTION DETAIL SHEETS	F.A.U. RTE. 9256	SECTION 09-00212-00-CG	COUNTY ST. CLAIR	TOTAL SHEETS 90	SHEET NO. 41
	PLOT SCALE = 1" = 1'	CHECKED - AJG	REVISED -			SCALE:	SHEET NO. OF SHEETS	STA. TO STA.	CONTRACT NO. 97379	
PLOT DATE = 2009-04-30	DATE = 2009-01-30	REVISED -	REVISED -			FED. ROAD DIST. NO. ILLINOIS FED. AID PROJECT				

NOTE:
THE USE OF GRINDERS WILL NOT BE
ALLOWED FOR PAVEMENT MARKING REMOVAL



FILE NAME = 759PM01.DWG	USER NAME = STEPHANIE MUENTNICH	DESIGNED - SSM	REVISED -	CITY OF BELLEVILLE, ILLINOIS 101 S. Illinois Street Belleville, IL 62220-2105	FRANK SCOTT PARKWAY WEST PAVEMENT MARKING PLANS	F.A.U. RTE. 9256	SECTION 09-00212-00-CG	COUNTY ST. CLAIR	TOTAL SHEETS 90	SHEET NO. 42
	PLOT SCALE = 1" = 1'	DRAWN - KMO	REVISED -			CONTRACT NO. 97379				
	PLOT DATE = 2009-04-30	CHECKED - AJG	REVISED -			FED. ROAD DIST. NO. ILLINOIS FED. AID PROJECT				
	DATE - 2009-01-30	REVISED -		SCALE:	SHEET NO. OF SHEETS	STA. TO STA.				

MATCHLINE STA. 137+50

MATCHLINE STA. 142+50

MATCHLINE STA. 142+50

MATCHLINE STA. 148+00

MATCHLINE STA. 148+00

MATCHLINE STA. 154+00

PAINT PVT MK LINE 4
(SOLID YELLOW)
WITH
PAINT PVT MK LINE 4
(SKIP-DASH @ 30'-10')

PREF PL PM TB
LTR-SYM (WHITE)
@ 250' CENTERS (TYP)

PREF PL PM TB
LTR-SYM (WHITE)
@ 250' CENTERS (TYP)

PAINT PVT MK LINE 4
(SOLID YELLOW)
WITH
PAINT PVT MK LINE 4
(SKIP-DASH @ 30'-10')

RAISED REFL PVT MKR
TWO-WAY AMBER @ 40'
CENTERS (TYP)
(SEE DETAIL)

RAISED REFL PVT MKR
TWO-WAY AMBER @ 40'
CENTERS (TYP)
(SEE DETAIL)

PAINT PVT MK LINE 4
(SOLID YELLOW)
WITH
PAINT PVT MK LINE 4
(SKIP-DASH @ 30'-10')

PREF PL PM TB
LTR-SYM (WHITE)
@ 250' CENTERS (TYP)

PREF PL PM TB
LTR-SYM (WHITE)
@ 250' CENTERS (TYP)

PAINT PVT MK LINE 4
(SOLID YELLOW)
WITH
PAINT PVT MK LINE 4
(SKIP-DASH @ 30'-10')

RAISED REFL PVT MKR
TWO-WAY AMBER @ 40'
CENTERS (TYP)
(SEE DETAIL)

RAISED REFL PVT MKR
TWO-WAY AMBER @ 40'
CENTERS (TYP)
(SEE DETAIL)

PREF PL PM TB
LTR-SYM (WHITE)
@ 250' CENTERS (TYP)

PAINT PVT MK LINE 4
(SOLID YELLOW)
WITH
PAINT PVT MK LINE 4
(SKIP-DASH @ 30'-10')

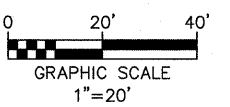
PREF PL PM TB
LTR-SYM (WHITE)
@ 250' CENTERS (TYP)

PAINT PVT MK LINE 4
(SOLID YELLOW)
WITH
PAINT PVT MK LINE 4
(SKIP-DASH @ 30'-10')

PREF PL PM TB
LTR-SYM (WHITE)
@ 250' CENTERS (TYP)

RAISED REFL PVT MKR
TWO-WAY AMBER @ 40'
CENTERS (TYP)
(SEE DETAIL)

NOTE:
THE USE OF GRINDERS WILL NOT BE
ALLOWED FOR PAVEMENT MARKING REMOVAL



FILE NAME = 759PM01.DWG

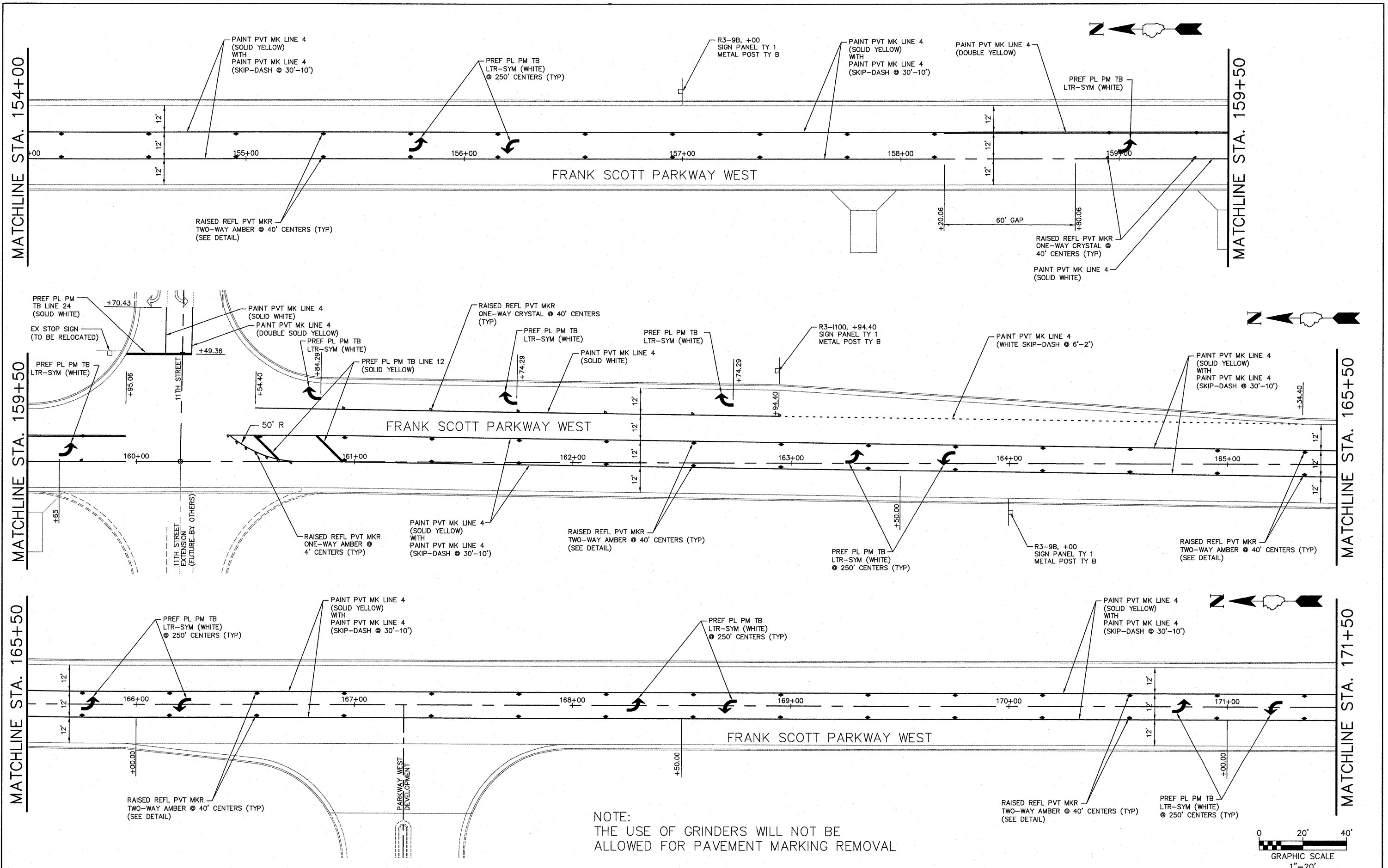
USER NAME =	STEPHANIE MUENTNICH	DESIGNED -	SSM	REVISED -	
PLOT SCALE =	1" = 1'	DRAWN -	KMO	REVISED -	
PLOT DATE =	2009-04-30	CHECKED -	AJG	REVISED -	
		DATE -	2009-01-30	REVISED -	

CITY OF BELLEVILLE, ILLINOIS
101 S. Illinois Street
Belleville, IL 62220-2105

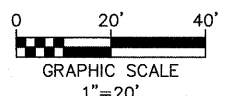
FRANK SCOTT PARKWAY WEST
PAVEMENT MARKING PLANS

F.A.U. RTE.	SECTION	COUNTY	TOTAL SHEETS	SHEET NO.
9256	09-00212-00-CG	ST. CLAIR	90	43
CONTRACT NO. 97379				
FED. ROAD DIST. NO. ILLINOIS FED. AID PROJECT				

SCALE: SHEET NO. ___ OF ___ SHEETS STA. _____ TO STA. _____



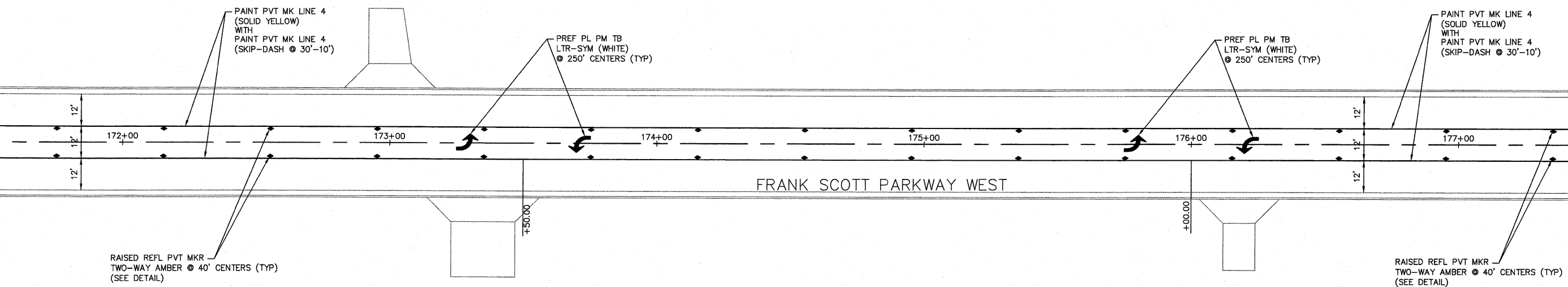
NOTE:
THE USE OF GRINDERS WILL NOT BE
ALLOWED FOR PAVEMENT MARKING REMOVAL



FILE NAME = 759PM01.DWG	USER NAME = STEPHANIE MUEJTNICH	DESIGNED - SSM	REVISED -	CITY OF BELLEVILLE, ILLINOIS 101 S. Illinois Street Belleville, IL 62220-2105	FRANK SCOTT PARKWAY WEST PAVEMENT MARKING PLANS	F.A.U. RTE. 9256	SECTION 09-00212-00-CG	COUNTY ST. CLAIR	TOTAL SHEETS 90	SHEET NO. 44
	PLOT SCALE = 1" = 1'	DRAWN - KMO	REVISED -			CONTRACT NO. 97379				
	PLOT DATE = 2009-04-30	CHECKED - AJG	REVISED -			FED. ROAD DIST. NO. ILLINOIS FED. AID PROJECT				

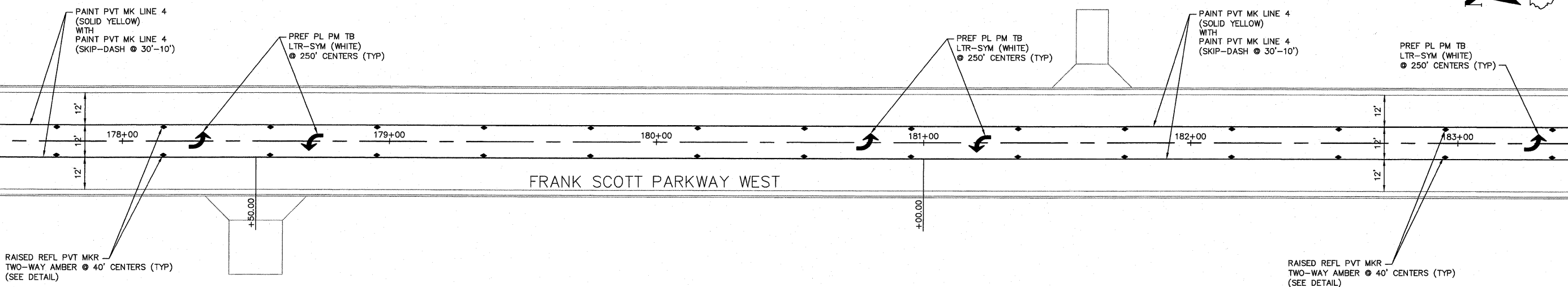
MATCHLINE STA. 171+50

MATCHLINE STA. 177+50



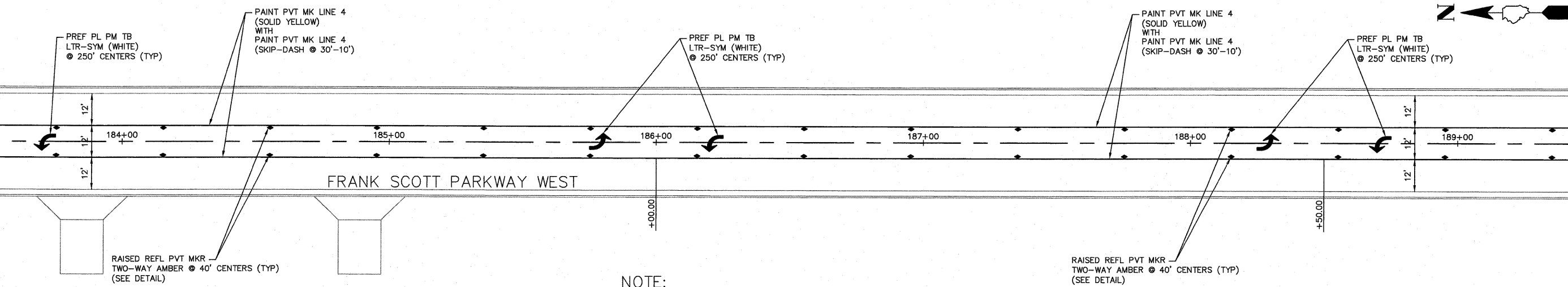
MATCHLINE STA. 177+50

MATCHLINE STA. 183+50

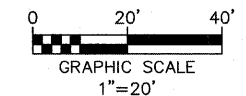


MATCHLINE STA. 183+50

MATCHLINE STA. 189+50



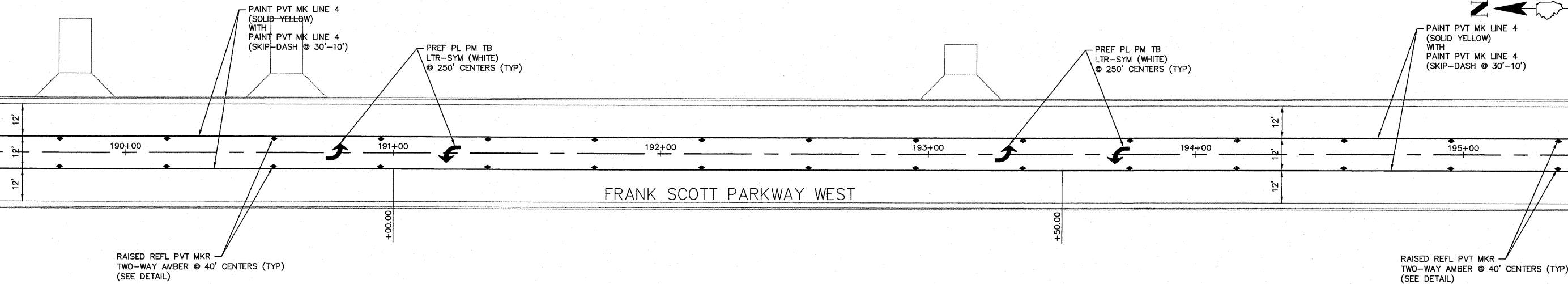
NOTE:
THE USE OF GRINDERS WILL NOT BE
ALLOWED FOR PAVEMENT MARKING REMOVAL



FILE NAME = 759PM01.DWG	USER NAME = STEPHANIE MUENTNICH	DESIGNED - SSM	REVISED -	CITY OF BELLEVILLE, ILLINOIS 101 S. Illinois Street Belleville, IL 62220-2105	FRANK SCOTT PARKWAY WEST PAVEMENT MARKING PLANS	F.A.U. RTE. 9256	SECTION 09-00212-00-CG	COUNTY ST. CLAIR	TOTAL SHEETS 90	SHEET NO. 45
	PLOT SCALE = 1' = 1'	DRAWN - KMO	REVISED -			CONTRACT NO. 97379				
	PLOT DATE = 2009-04-30	CHECKED - AJG	REVISED -			FED. ROAD DIST. NO. ILLINOIS FED. AID PROJECT				
	DATE - 2009-01-30	REVISED -		SCALE:	SHEET NO. OF SHEETS	STA. TO STA.				

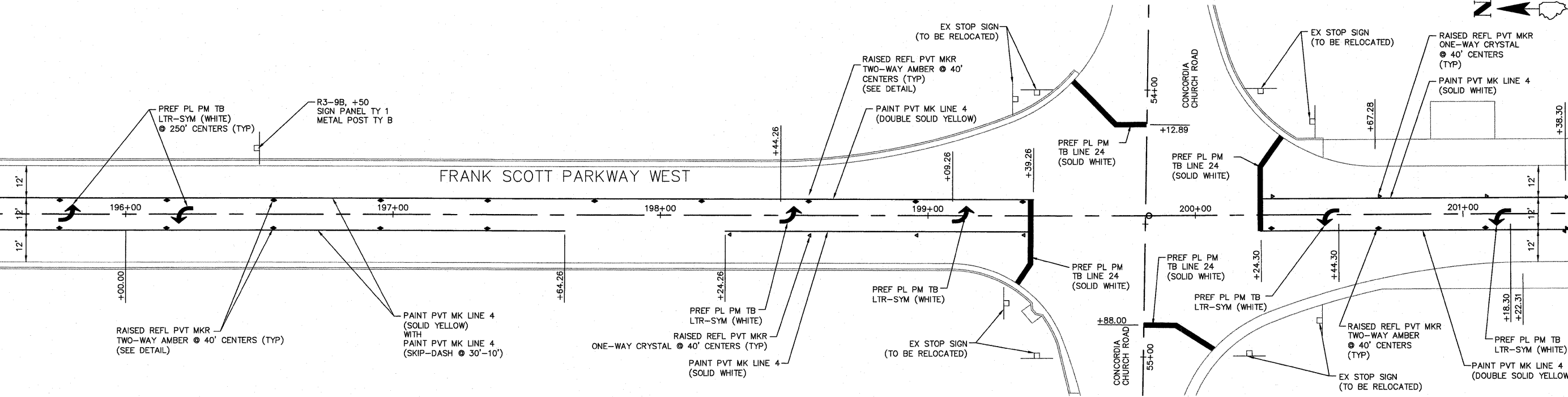
MATCHLINE STA. 189+50

MATCHLINE STA. 195+50

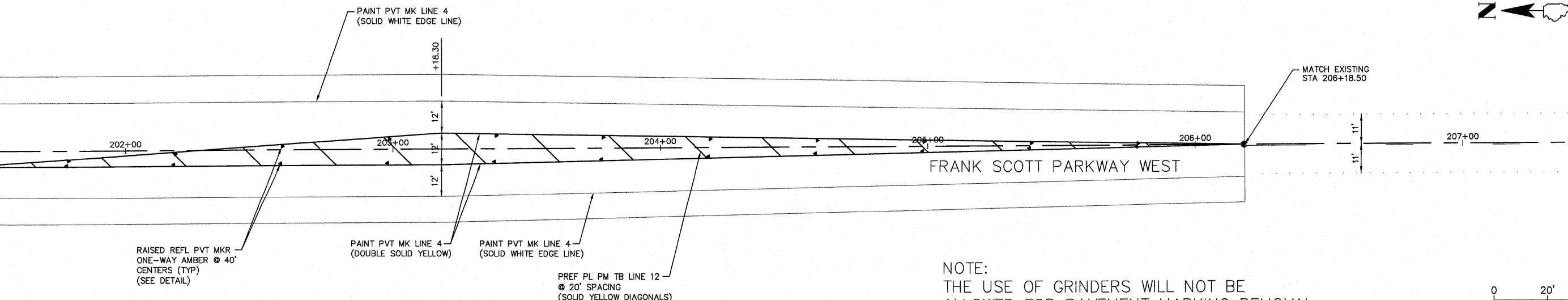


MATCHLINE STA. 195+50

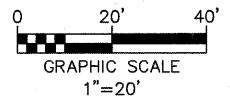
MATCHLINE STA. 201+50



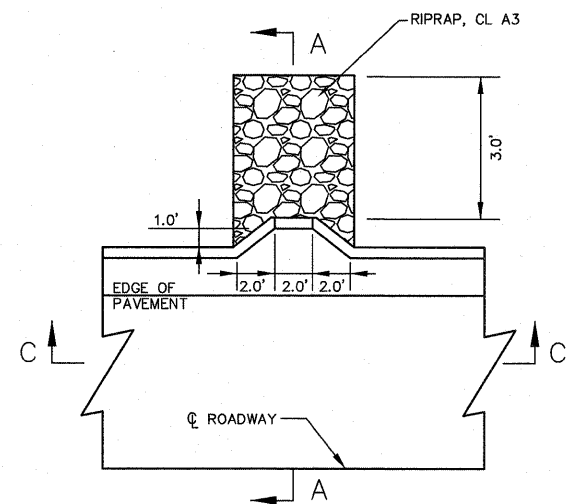
MATCHLINE STA. 201+50



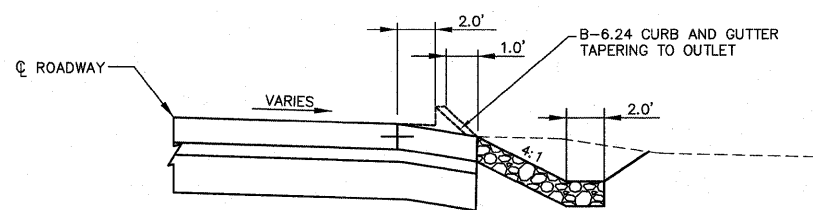
NOTE:
THE USE OF GRINDERS WILL NOT BE
ALLOWED FOR PAVEMENT MARKING REMOVAL



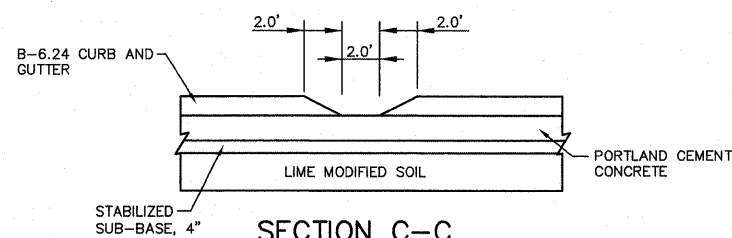
FILE NAME = 759PM01.DWG	USER NAME = STEPHANIE MUENTNICH	DESIGNED - SSM	REVISED -	CITY OF BELLEVILLE, ILLINOIS 101 S. Illinois Street Belleville, IL 62220-2105	FRANK SCOTT PARKWAY WEST PAVEMENT MARKING PLANS	F.A.U. RTE. 9256	SECTION 09-00212-00-CG	COUNTY ST. CLAIR	TOTAL SHEETS 90	SHEET NO. 46	
PLOT SCALE = 1" = 1'	CHECKED - AJG	DATE - 2009-01-30	REVISED -			SCALE:	SHEET NO. ___ OF ___ SHEETS	CONTRACT NO. 97379		ILLINOIS FED. AID PROJECT	
PLOT DATE = 2009-04-30	DATE - 2009-01-30	REVISED -	REVISED -			STA. _____ TO STA. _____					



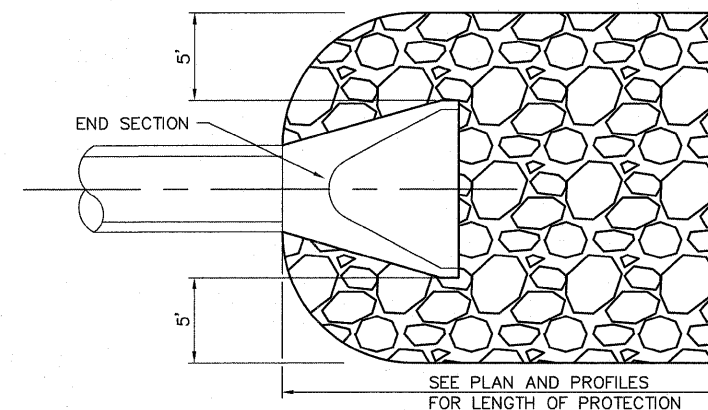
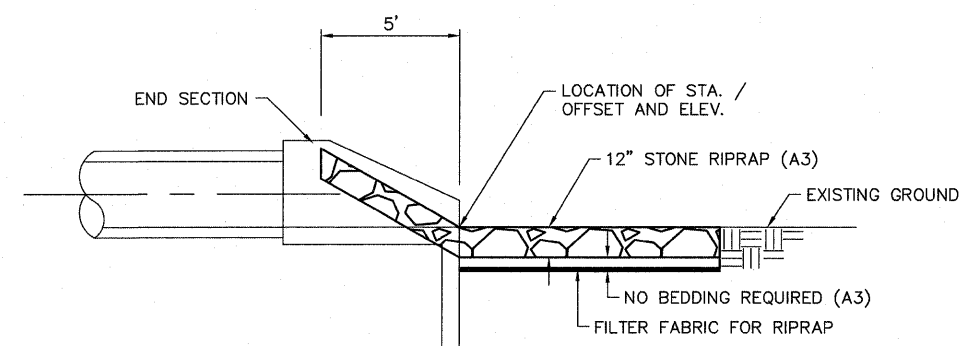
CURB OUTLET AT SAG POINT
FRANK SCOTT PARKWAY WEST - STA. 199+40, 36.3' RT
(NOT TO SCALE)



SECTION A-A
(NOT TO SCALE)



SECTION C-C
(NOT TO SCALE)



TYPICAL RIPRAP DETAIL
(NOT TO SCALE)

FILE NAME = 759DT01.DWG

USER NAME = SAM WRIGLEY

DESIGNED - SSM

REVISED -

DRAWN - SW3

REVISED -

PLOT SCALE = 1' = 1'

CHECKED - AJG

REVISED -

PLOT DATE = 2009-04-30

DATE - 2008-03-08

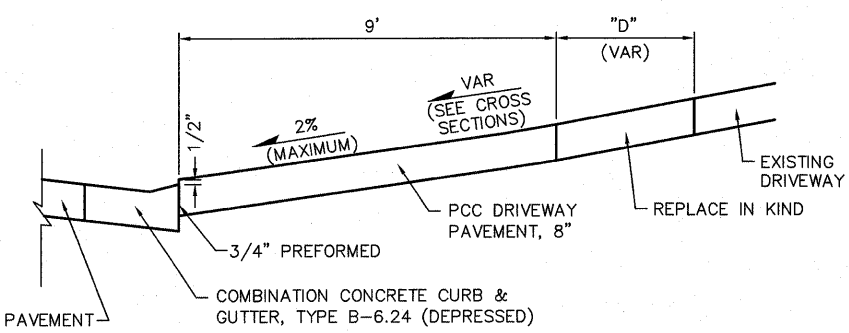
REVISED -

CITY OF BELLEVILLE, ILLINOIS
101 S. Illinois Street
Belleville, IL 62220-2105

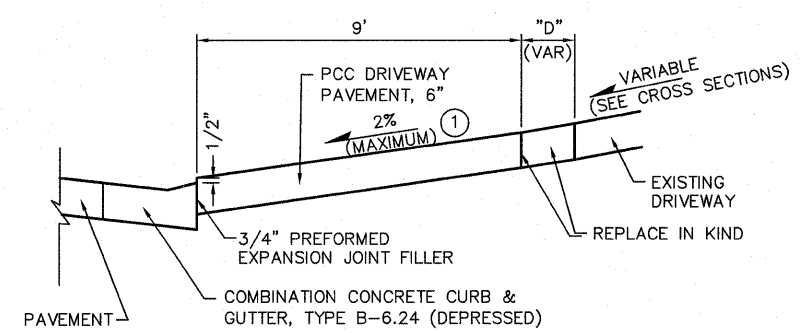
FRANK SCOTT PARKWAY WEST
CONSTRUCTION DETAILS

F.A.U. RTE.	SECTION	COUNTY	TOTAL SHEETS	SHEET NO.
9256	09-00212-00-CG	ST. CLAIR	90	47
FED. ROAD DIST. NO. ILLINOIS			CONTRACT NO. 97379	

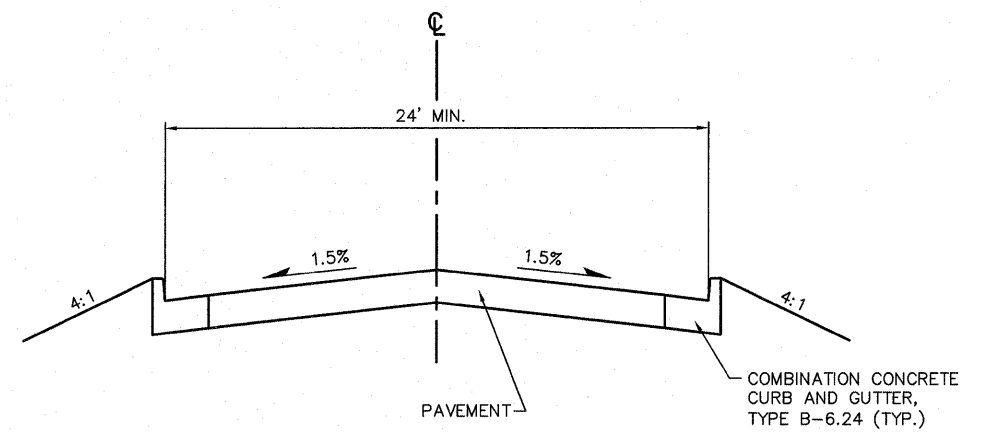
SCALE: SHEET NO. ___ OF ___ SHEETS STA. _____ TO STA. _____



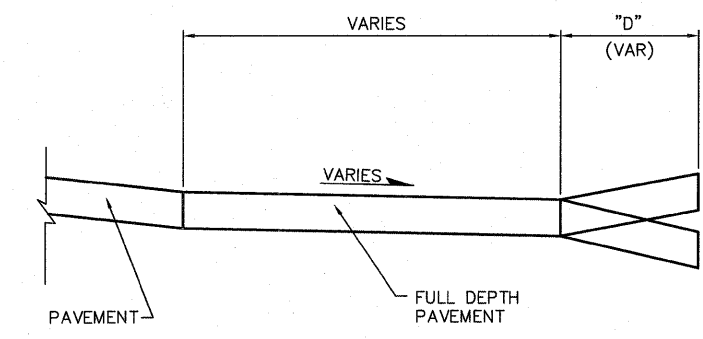
SECTION A-A
NOT TO SCALE



SECTION B-B
NOT TO SCALE

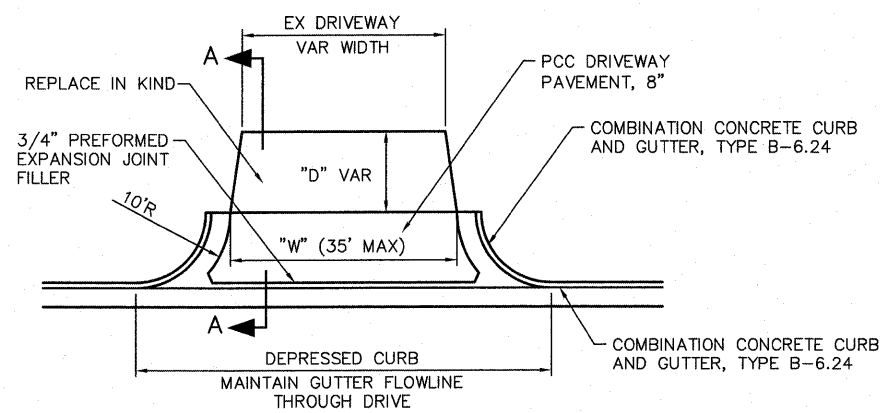


SECTION E-E
NOT TO SCALE

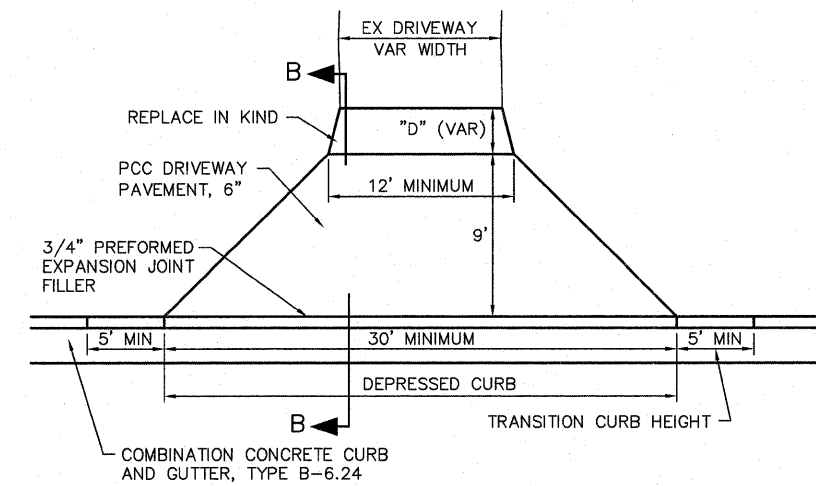


SECTION C-C
NOT TO SCALE

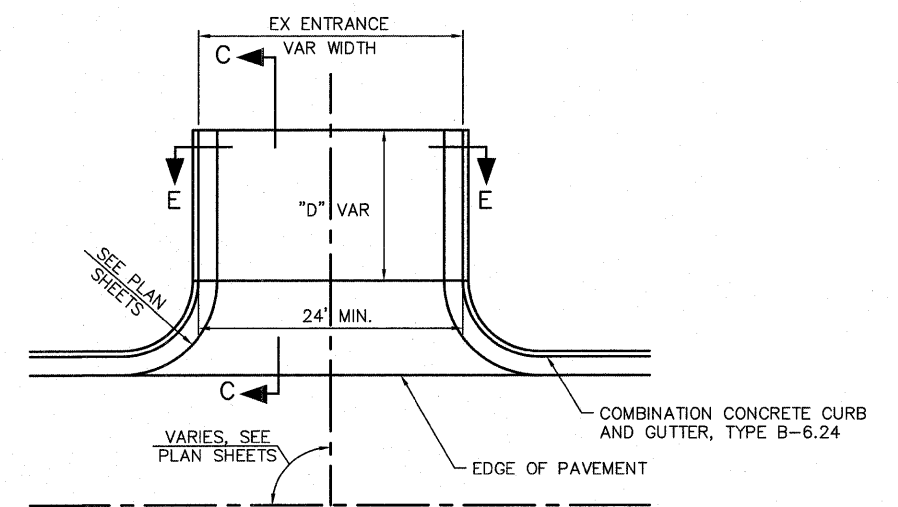
① SLOPE @ 2.00% SHOWN ON CROSS SECTIONS



TYPICAL COMMERCIAL ENTRANCE DETAIL
NOT TO SCALE



TYPICAL PRIVATE/FIELD ENTRANCE DETAIL
NOT TO SCALE

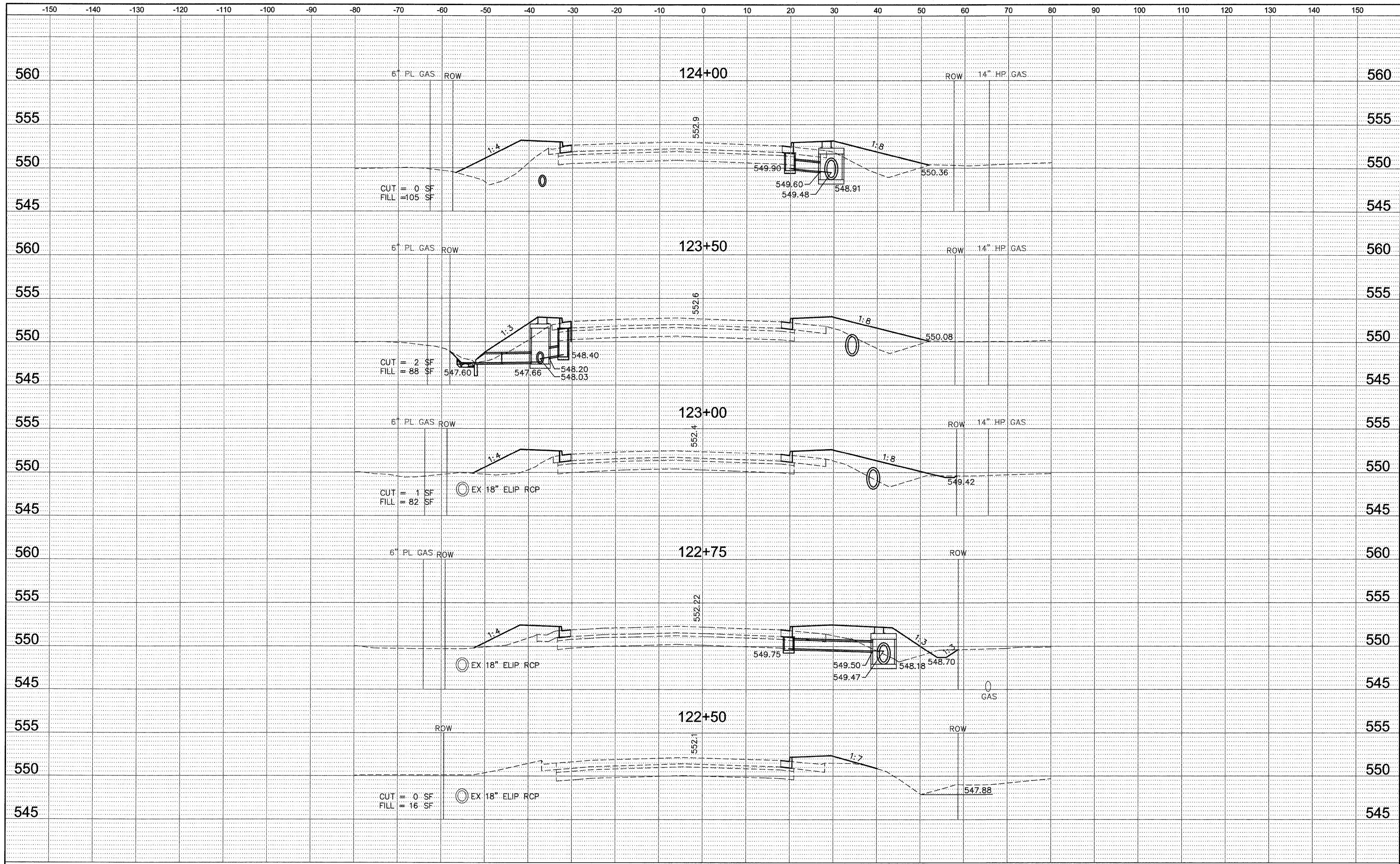


TYPICAL STREET DETAIL
NOT TO SCALE

FILE NAME = 759DT01.DWG	USER NAME = SAM WRIGLEY	DESIGNED - SSM	REVISED -	CITY OF BELLEVILLE, ILLINOIS 101 S. Illinois Street Belleville, IL 62220-2105	FRANK SCOTT PARKWAY WEST CONSTRUCTION DETAILS	FAU. RTE. 9256	SECTION 09-00212-00-CG	COUNTY ST. CLAIR	TOTAL SHEETS 90	SHEET NO. 48		
PLOT SCALE = 1" = 1'	CHECKED - AJG	REVISOR -	SCALE:			SHEET NO. ___ OF ___ SHEETS	STA. _____ TO STA. _____	CONTRACT NO. 97379				
PLOT DATE = 2009-04-30	DATE = 2008-03-08	REVISOR -	FED. ROAD DIST. NO. _____ ILLINOIS FED. AID PROJECT									

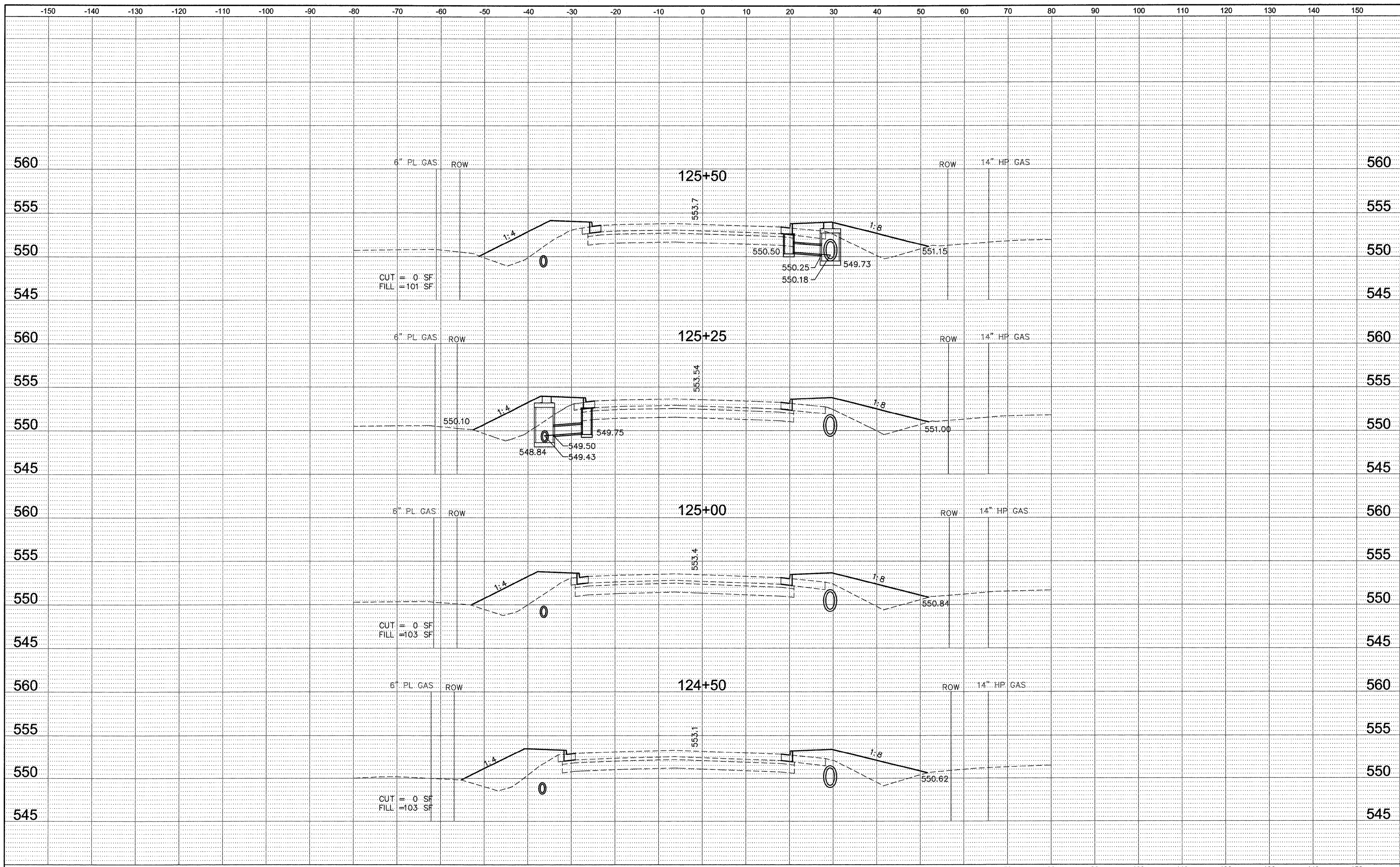
DATE	
BY	
FINAL SURVEY	
PLOTTED	
TEMPLATE	
NOTE BOOK	
AREAS	
CHECKED	
NO.	

DATE	
BY	
ORIGINAL SURVEY	
PLOTTED	
TEMPLATE	
NOTE BOOK	
AREAS	
CHECKED	
NO.	



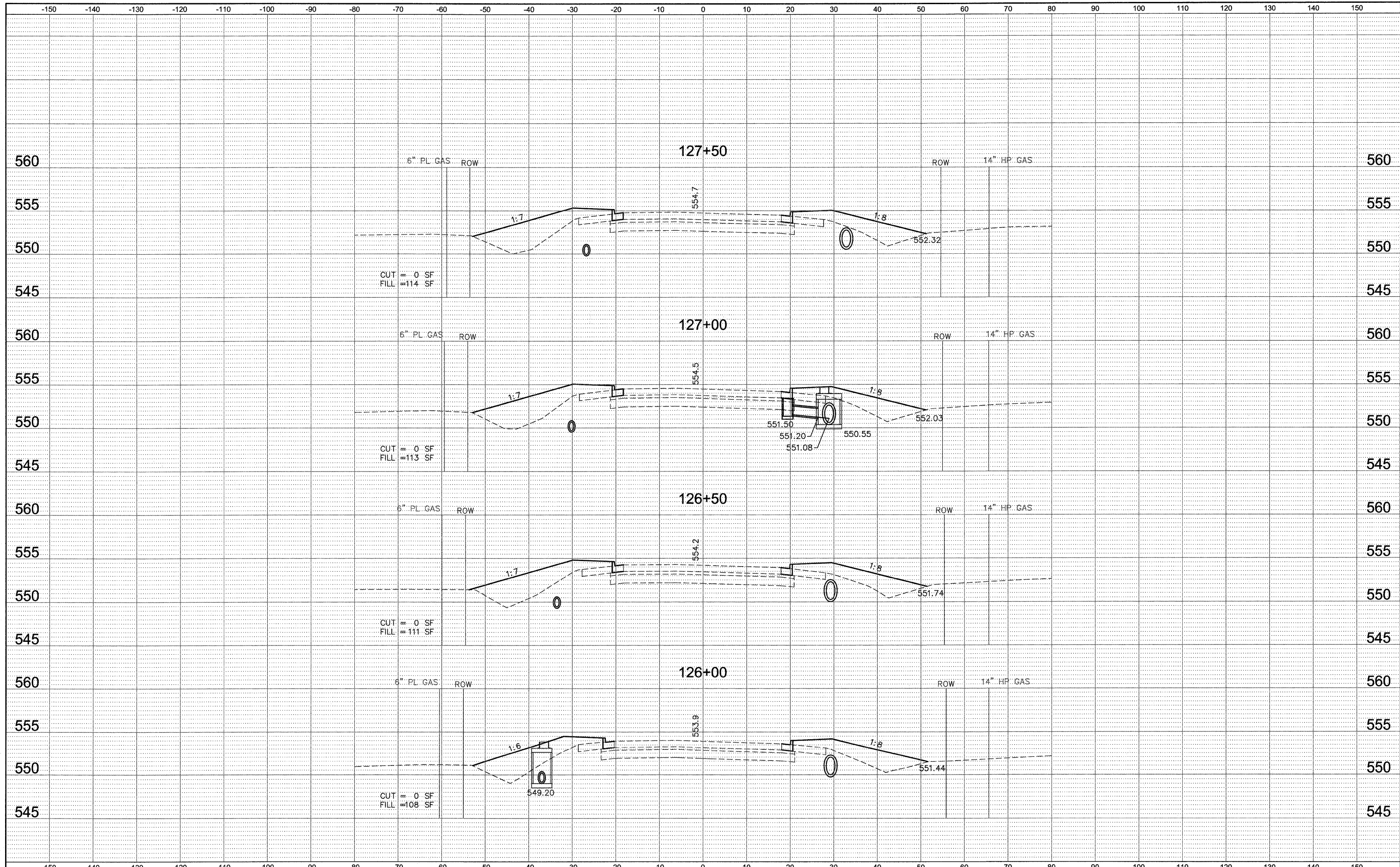
DATE	
BY	
SURVEYED	
PLOTTED	
TEMPLATE	
AREAS	
NO.	

DATE	
BY	
SURVEYED	
PLOTTED	
TEMPLATE	
AREAS	
NO.	



DATE	
BY	
SURVEYED	
PLOTTED	
TEMPLATE	
AREAS	
CHECKED	
NO.	

DATE	
BY	
SURVEYED	
PLOTTED	
TEMPLATE	
AREAS	
CHECKED	
NO.	



FILE NAME = 759XS01.DWG
 USER NAME = SAM WRIGLEY
 PLOT SCALE = 1" = 1'
 PLOT DATE = 2009-04-30

DESIGNED - SSM
 DRAWN - SW3
 CHECKED - AJG
 DATE - 2009-01-30

REVISED -
 REVISED -
 REVISED -
 REVISED -

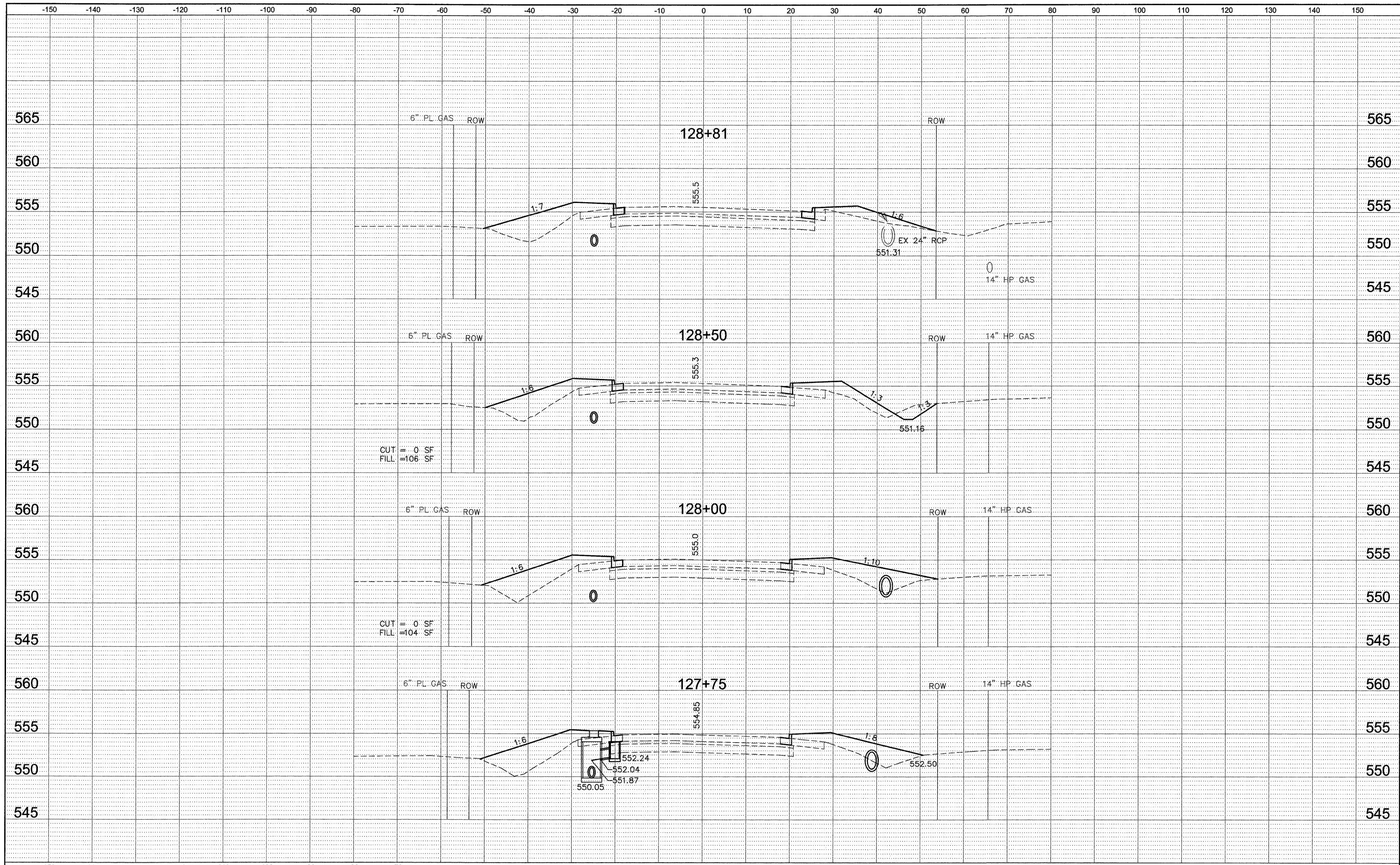
CITY OF BELLEVILLE, ILLINOIS
 101 S. Illinois Street
 Belleville, IL 62220-2105

FRANK SCOTT PARKWAY WEST
 CROSS SECTION SHEETS
 SCALE: 1" = 10'
 SHEET NO. OF SHEETS STA. TO STA.

F.A.U. RTE. 9256	SECTION 09-00212-00-CG	COUNTY ST. CLAIR	TOTAL SHEETS 90	SHEET NO. 51
FED. ROAD DIST. NO. ILLINOIS FED. AID PROJECT			CONTRACT NO. 97379	

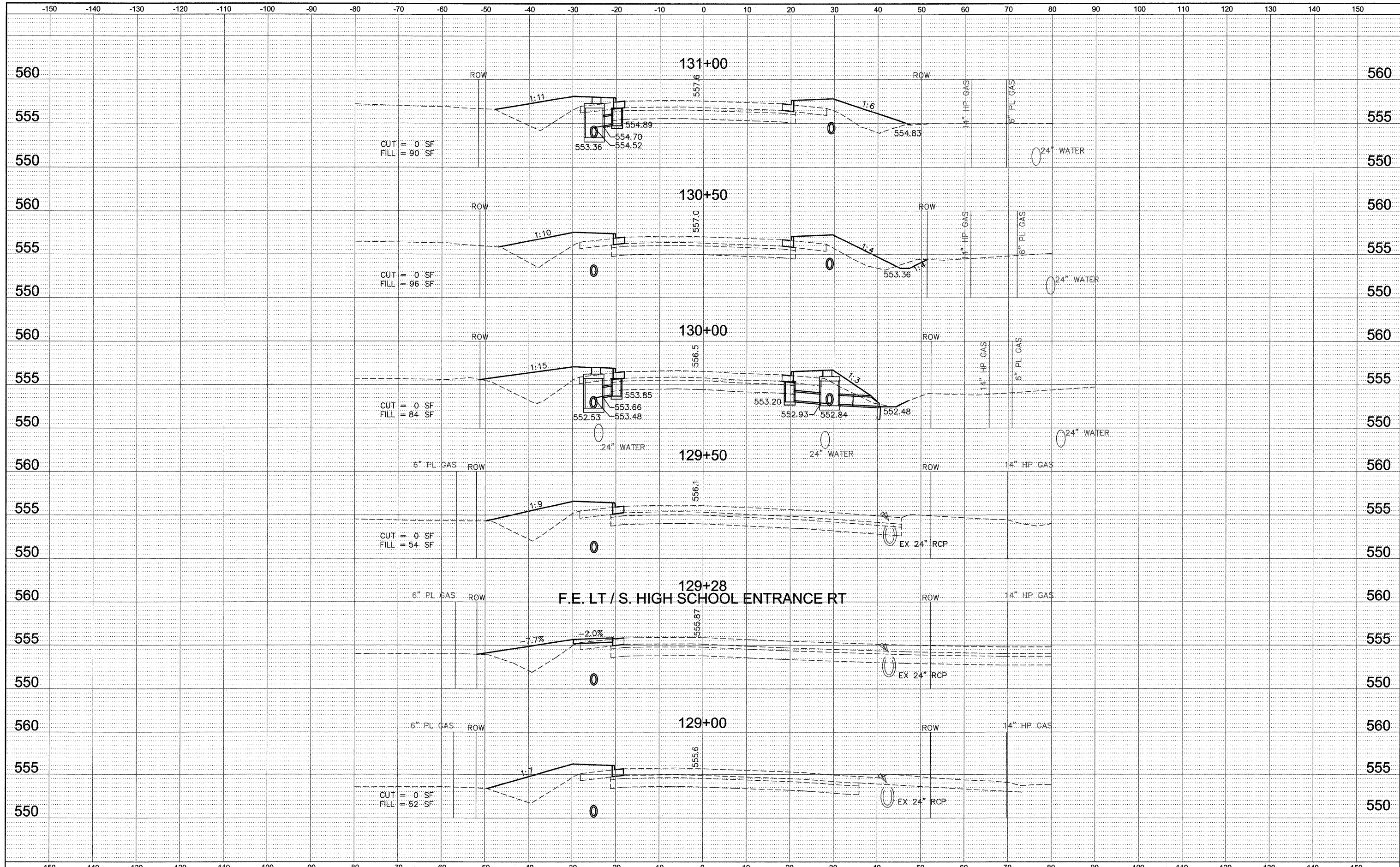
DATE	
BY	
FINAL SURVEY	SURVEYED
NOTE BOOK	PLOTTED
NO.	TEMPLATE
	AREAS
	CHECKED

DATE	
BY	
ORIGINAL SURVEY	SURVEYED
NOTE BOOK	PLOTTED
NO.	TEMPLATE
	AREAS
	CHECKED



DATE	
BY	
FINAL SURVEY	
SURVEYED	
PLOTTED	
TEMPLATE	
AREAS	
NOTE BOOK	
NO.	
AREAS CHECKED	

DATE	
BY	
ORIGINAL SURVEY	
SURVEYED	
PLOTTED	
TEMPLATE	
AREAS	
NOTE BOOK	
NO.	
AREAS CHECKED	



FILE NAME = 759XS01.DWG
 USER NAME = SAM WRIGLEY
 PLOT SCALE = 1" = 1'
 PLOT DATE = 2009-04-30

DESIGNED - SSM
 DRAWN - SW3
 CHECKED - AJG
 DATE - 2009-01-30

REVISED -
 REVISED -
 REVISED -
 REVISED -

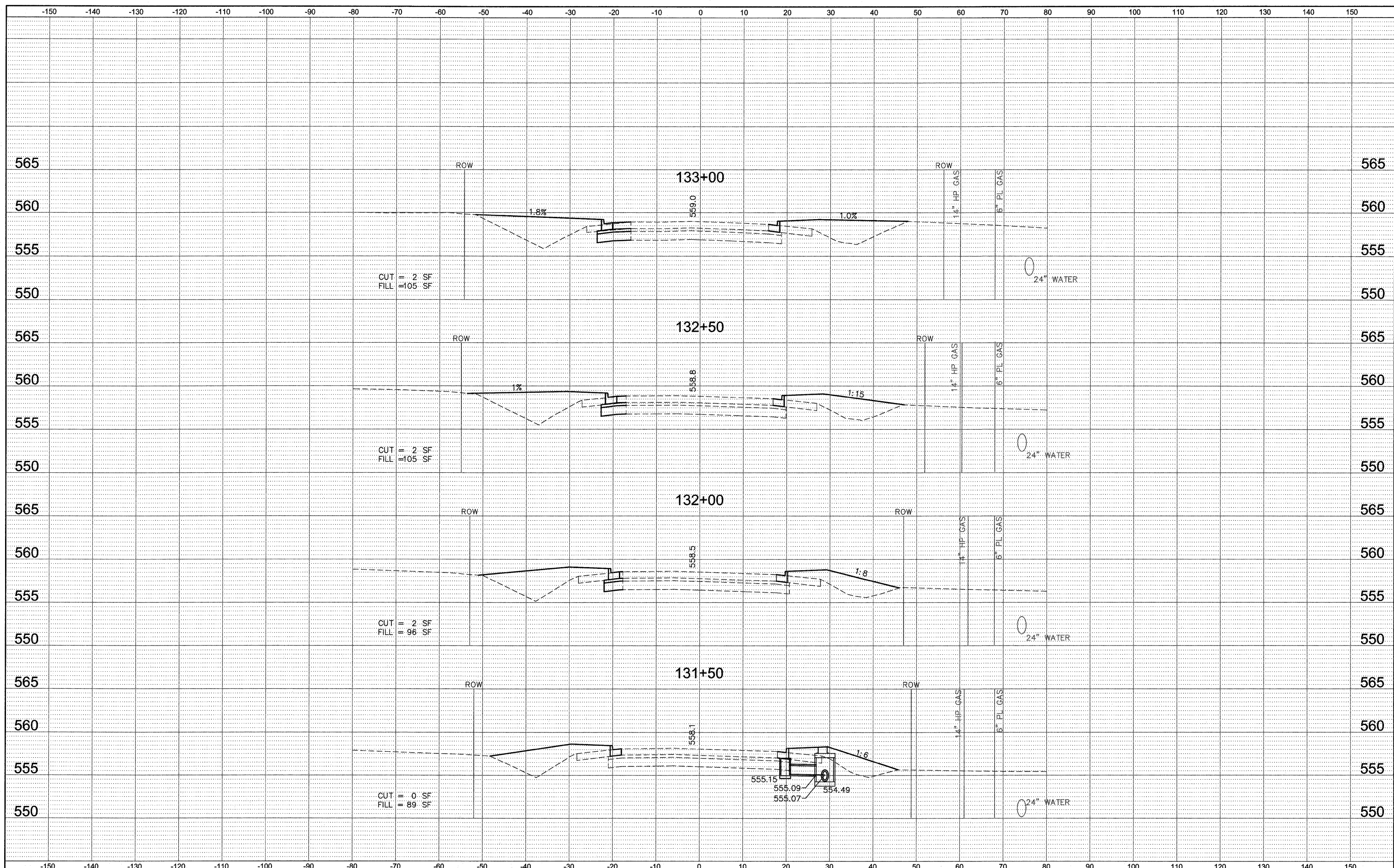
CITY OF BELLEVILLE, ILLINOIS
 101 S. Illinois Street
 Belleville, IL 62220-2105

FRANK SCOTT PARKWAY WEST
 CROSS SECTION SHEETS
 SCALE: 1" = 10'
 SHEET NO. OF SHEETS
 STA. TO STA.

F.A.U. RTE. 9256	SECTION 09-00212-00-CG	COUNTY ST. CLAIR	TOTAL SHEETS 90	SHEET NO. 53
FED. ROAD DIST. NO. ILLINOIS			CONTRACT NO. 97379	

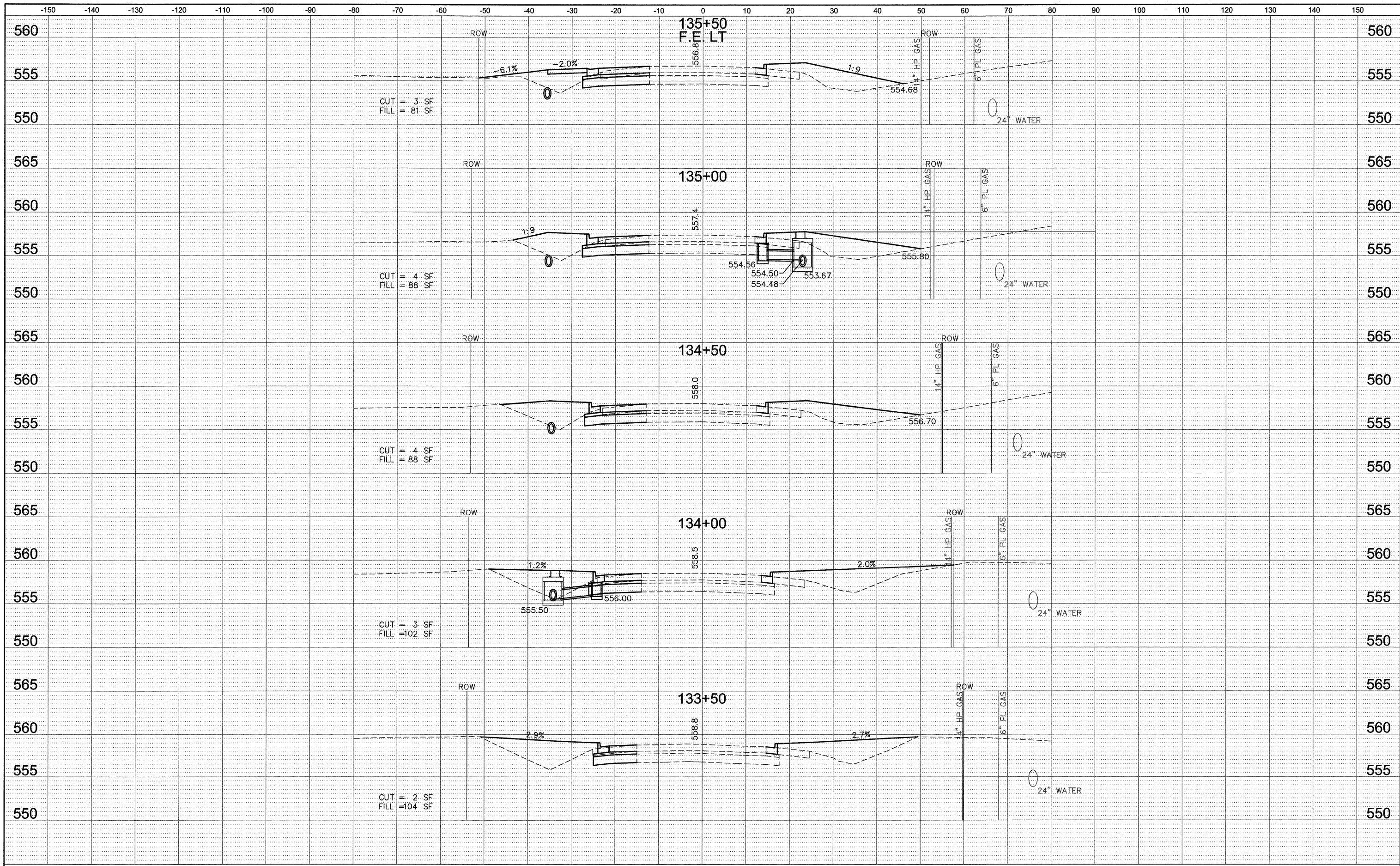
DATE	
BY	
SURVEYED	
PLOTTED	
TEMPLATE	
AREAS	
NO.	

DATE	
BY	
SURVEYED	
PLOTTED	
TEMPLATE	
AREAS	
NO.	



DATE	
BY	
SURVEYED	
PLOTTED	
TEMPLATE	
AREAS	
NO.	

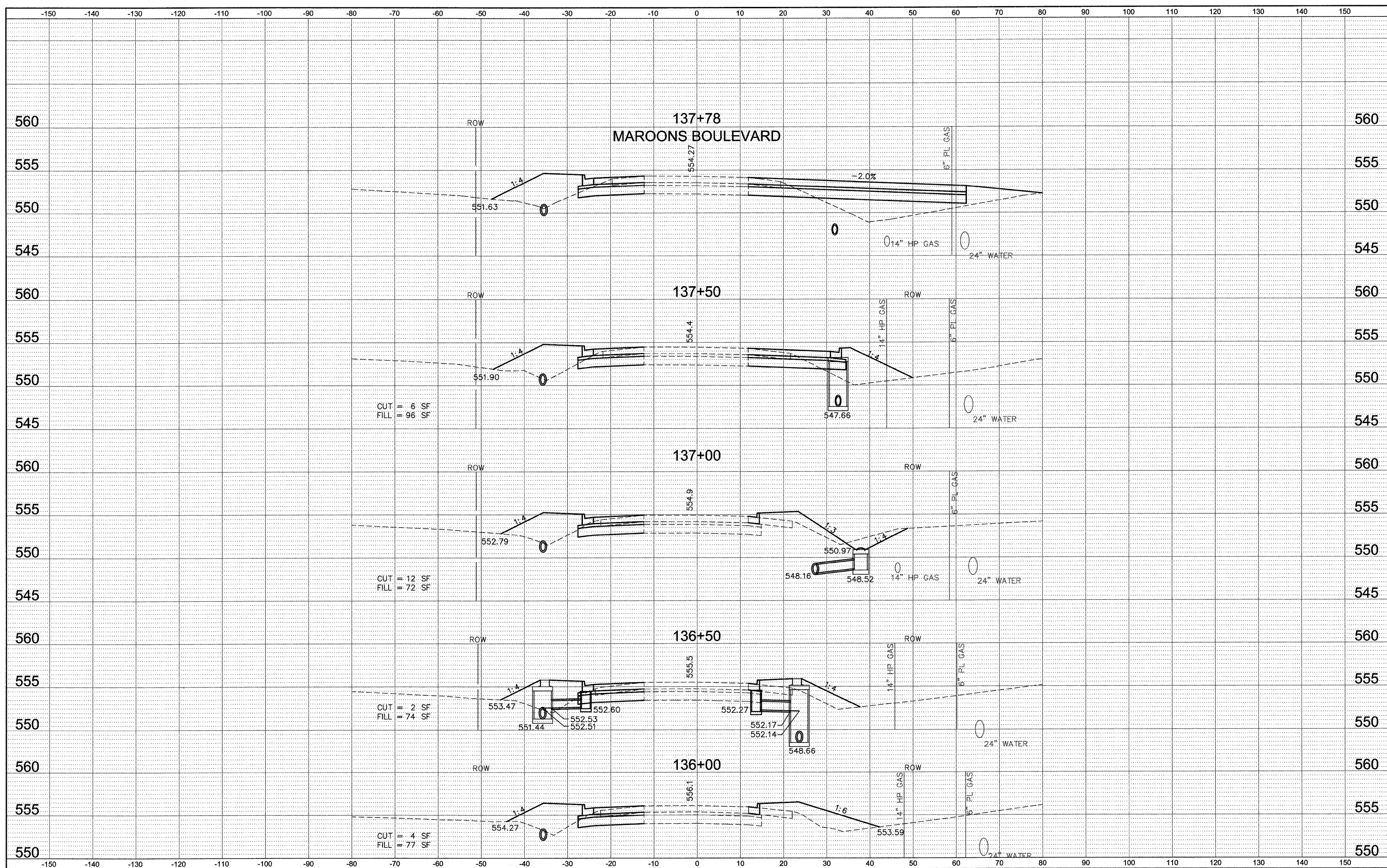
DATE	
BY	
SURVEYED	
PLOTTED	
TEMPLATE	
AREAS	
NO.	



FILE NAME = 759XS01.DWG	USER NAME = SAM WRIGLEY	DESIGNED - SSM	REVISED -	CITY OF BELLEVILLE, ILLINOIS 101 S. Illinois Street Belleville, IL 62220-2105	FRANK SCOTT PARKWAY WEST CROSS SECTION SHEETS	F.A.U. RTE. 9256	SECTION 09-00212-00-CG	COUNTY ST. CLAIR	TOTAL SHEETS 90	SHEET NO. 55	
PLOT SCALE = 1" = 1'	CHECKED - AJG	REVISED -	SCALE: 1" = 10'			SHEET NO. ___ OF ___ SHEETS	STA. _____ TO STA. _____	CONTRACT NO. 97379			
PLOT DATE = 2009-04-30	DATE - 2009-01-30	REVISED -	FED. ROAD DIST. NO. _____ ILLINOIS FED. AID PROJECT								

DATE	
BY	
FINAL SURVEY	
SURVEYED	
PLOTTED	
TEMPLATE	
AREAS	
AREAS CHECKED	
NO.	

DATE	
BY	
ORIGINAL SURVEY	
SURVEYED	
PLOTTED	
TEMPLATE	
AREAS	
AREAS CHECKED	
NO.	



FILE NAME = 759XS01.DWG
 USER NAME = SAM WRIGLEY
 PLOT SCALE = 1" = 1'
 PLOT DATE = 2009-04-30

DESIGNED - SSM
 DRAWN - SW3
 CHECKED - AJG
 DATE - 2009-01-30

REVISED -
 REVISED -
 REVISED -
 REVISED -

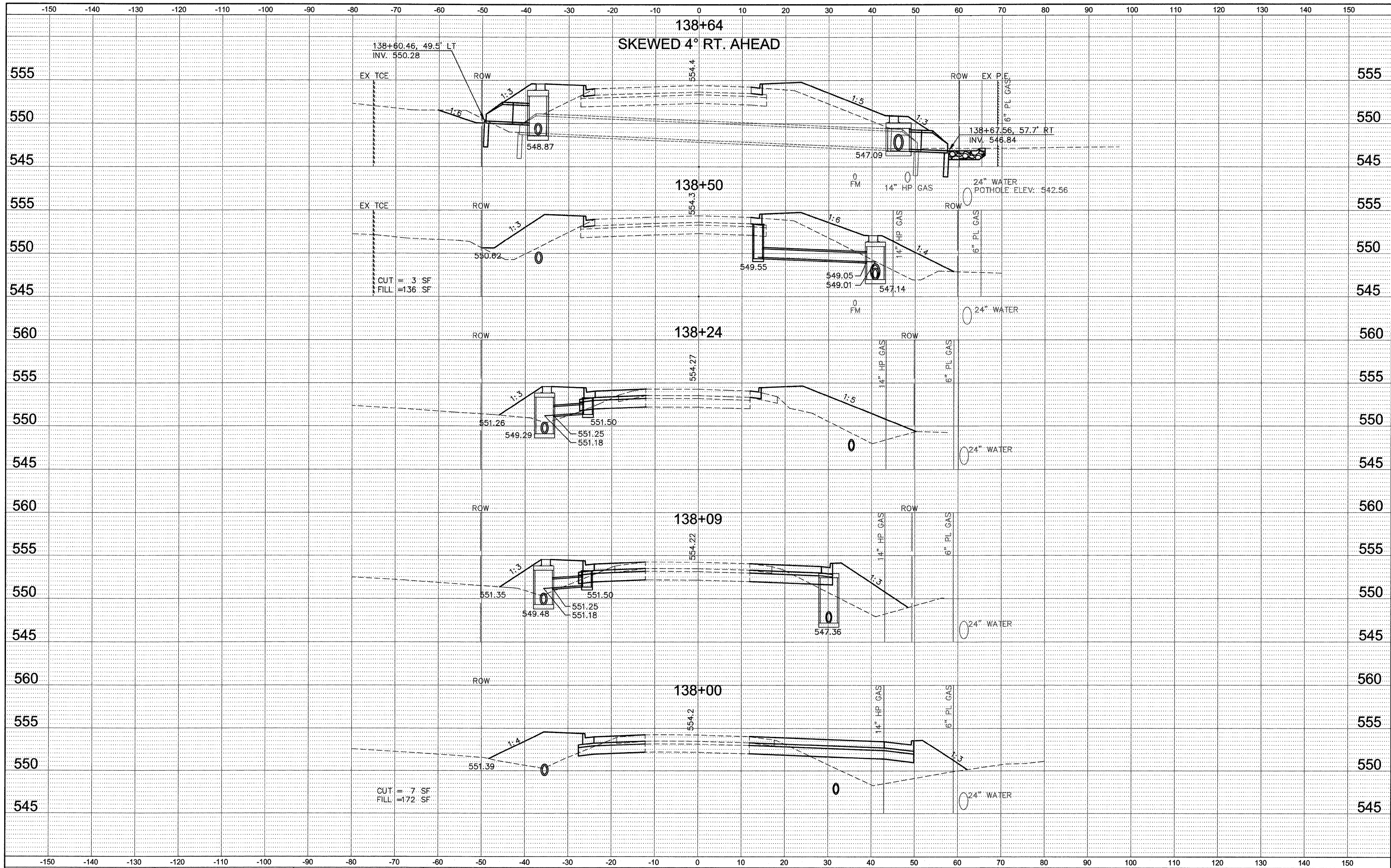
CITY OF BELLEVILLE, ILLINOIS
 101 S. Illinois Street
 Belleville, IL 62220-2105

FRANK SCOTT PARKWAY WEST
 CROSS SECTION SHEETS
 SCALE: 1" = 10'
 SHEET NO. ___ OF ___ SHEETS
 STA. _____ TO STA. _____

F.A.U. RTE.	SECTION	COUNTY	TOTAL SHEETS	SHEET NO.
9256	09-00212-00-CG	ST. CLAIR	90	56
FED. ROAD DIST. NO. ILLINOIS			CONTRACT NO. 97379	

DATE	
BY	
FINAL SURVEY	
PLOTTED	
TEMPLATE	
AREAS	
NOTED	
CHECKED	
NO.	

DATE	
BY	
ORIGINAL SURVEY	
PLOTTED	
TEMPLATE	
AREAS	
NOTED	
CHECKED	
NO.	



FILE NAME = 759XS01.DWG

USER NAME = SAM WRIGLEY	DESIGNED - SSM	REVISED -
PLOT SCALE = 1"=1'	DRAWN - SW3	REVISED -
PLOT DATE = 2009-04-30	CHECKED - AJG	REVISED -
	DATE - 2009-01-30	REVISED -

CITY OF BELLEVILLE, ILLINOIS
 101 S. Illinois Street
 Belleville, IL 62220-2105

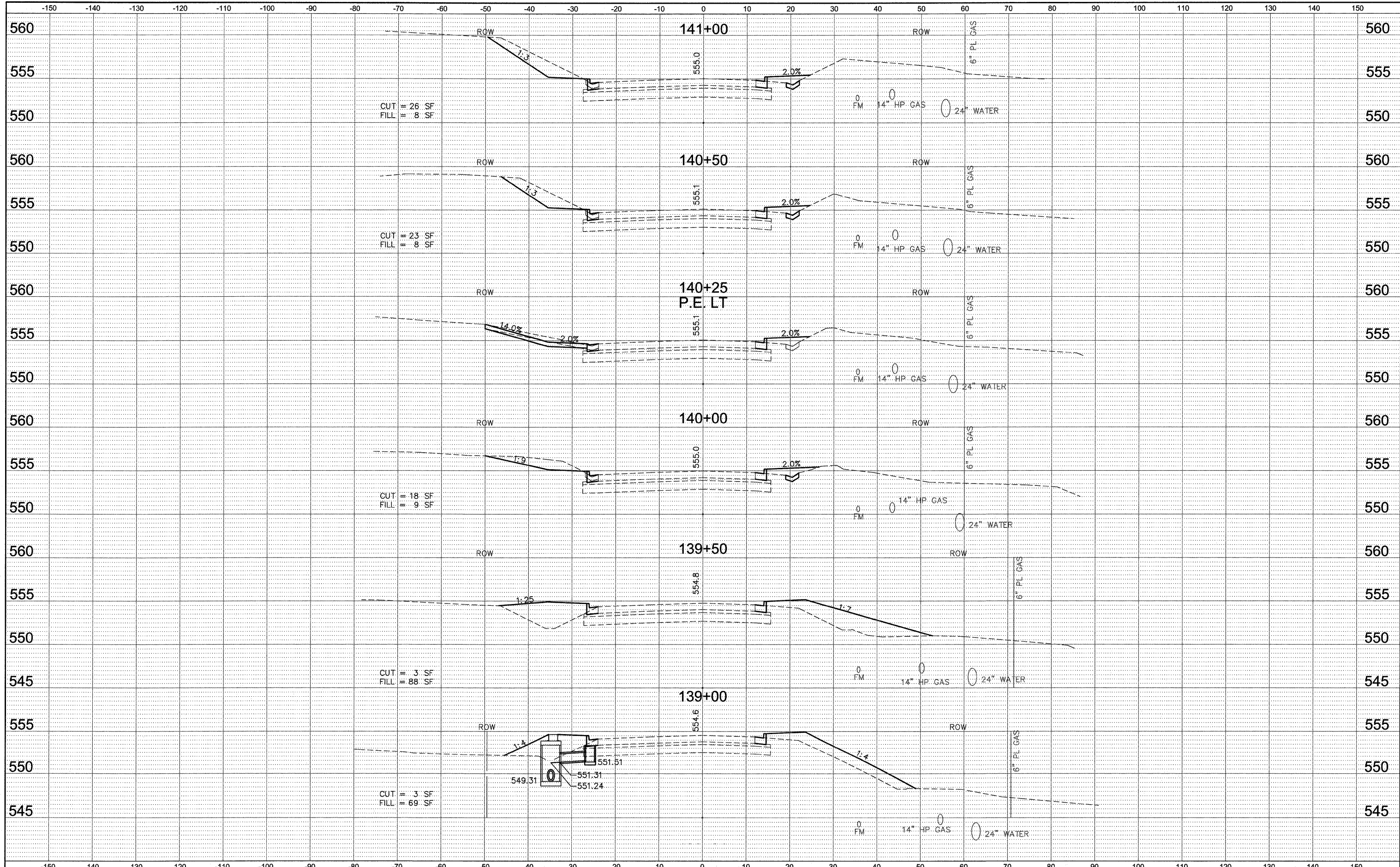
FRANK SCOTT PARKWAY WEST
 CROSS SECTION SHEETS

SCALE: 1" = 10'
 SHEET NO. ___ OF ___ SHEETS
 STA. _____ TO STA. _____

F.A.U. RTE. 9256	SECTION 09-00212-00-CG	COUNTY ST. CLAIR	TOTAL SHEETS 90	SHEET NO. 57
CONTRACT NO. 97379			ILLINOIS FED. AID PROJECT	

DATE	
BY	
SURVEYED	
PLOTTED	
TEMPLATE	
AREAS	
NO. AREAS CHECKED	
FINAL SURVEY NOTEBOOK NO.	

DATE	
BY	
SURVEYED	
PLOTTED	
TEMPLATE	
AREAS	
NO. AREAS CHECKED	
ORIGINAL SURVEY NOTEBOOK NO.	



FILE NAME = 759XS01.DWG
 USER NAME = SAM WRIGLEY
 DESIGNED - SSM
 DRAWN - SW3
 CHECKED - AJG
 DATE - 2009-01-30

REVISOR -
 REVISION -
 REVISION -
 REVISION -
 REVISION -

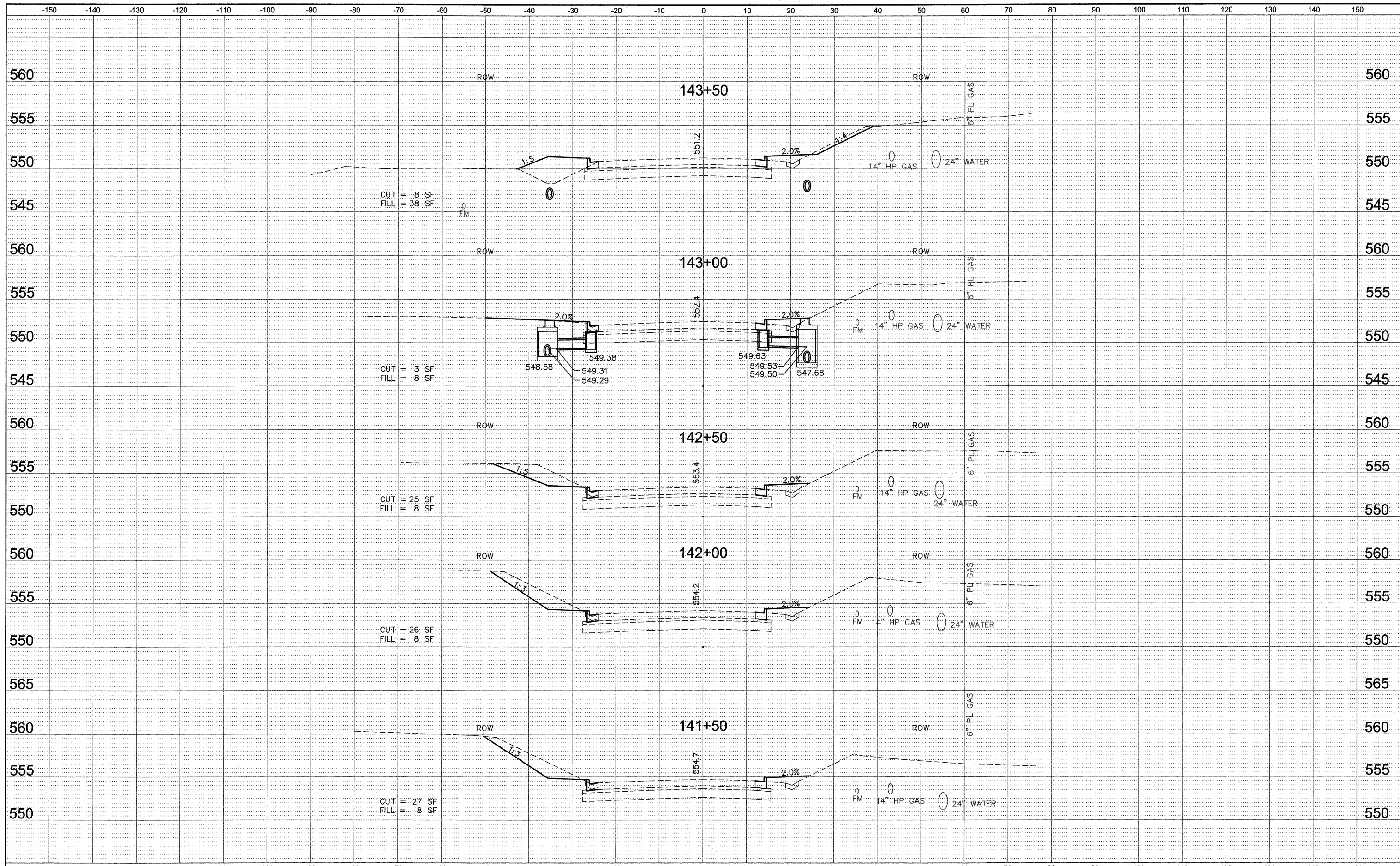
CITY OF BELLEVILLE, ILLINOIS
 101 S. Illinois Street
 Belleville, IL 62220-2105

FRANK SCOTT PARKWAY WEST
 CROSS SECTION SHEETS
 SCALE: 1" = 10'
 SHEET NO. ___ OF ___ SHEETS
 STA. _____ TO STA. _____

F.A.U. RTE. 9256	SECTION 09-00212-00-CG	COUNTY ST. CLAIR	TOTAL SHEETS 90	SHEET NO. 58
FED. ROAD DIST. NO. ILLINOIS FED. AID PROJECT			CONTRACT NO. 97379	

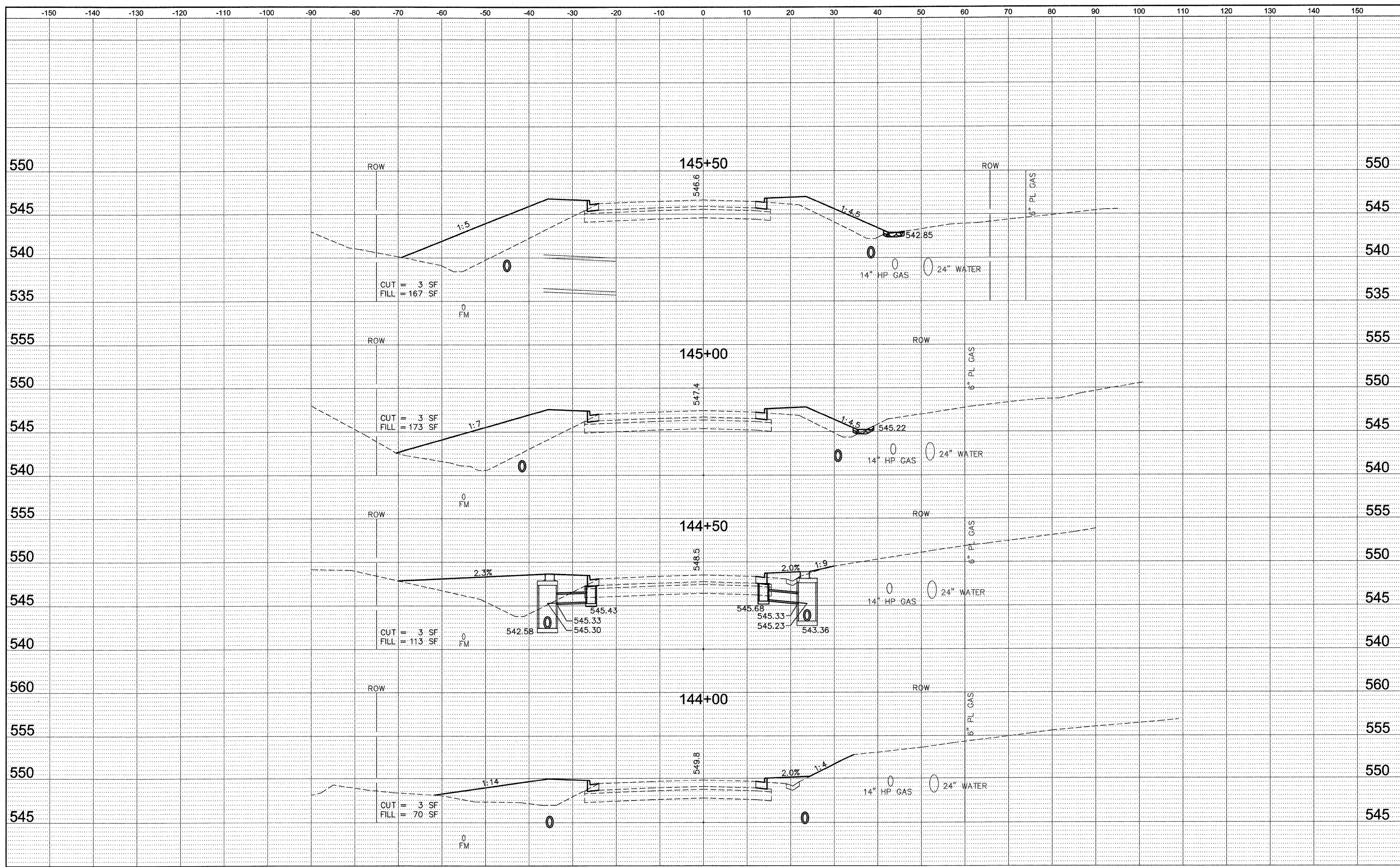
DATE	
BY	
FINAL SURVEY	
SURVEYED	
PLOTTED	
NOTE BOOK	
AREAS	
CHECKED	
NO.	

DATE	
BY	
ORIGINAL SURVEY	
SURVEYED	
PLOTTED	
NOTE BOOK	
AREAS	
CHECKED	
NO.	



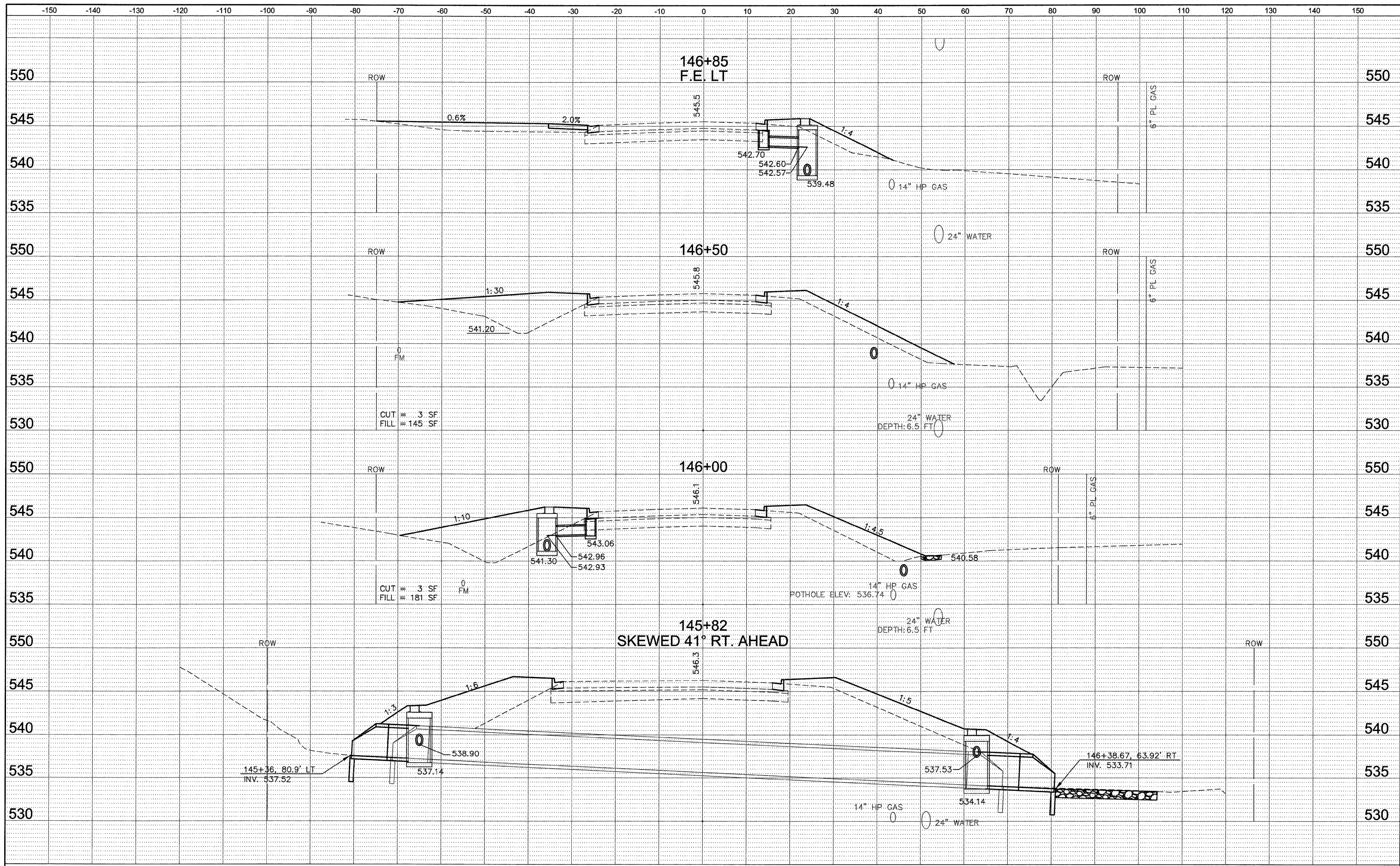
DATE	
BY	
SURVEYED	
PLOTTED	
TEMPLATE	
AREAS	
AREAS CHECKED	
FINAL SURVEY	
NOTE BOOK	
NO.	

DATE	
BY	
SURVEYED	
PLOTTED	
TEMPLATE	
AREAS	
AREAS CHECKED	
ORIGINAL SURVEY	
NOTE BOOK	
NO.	



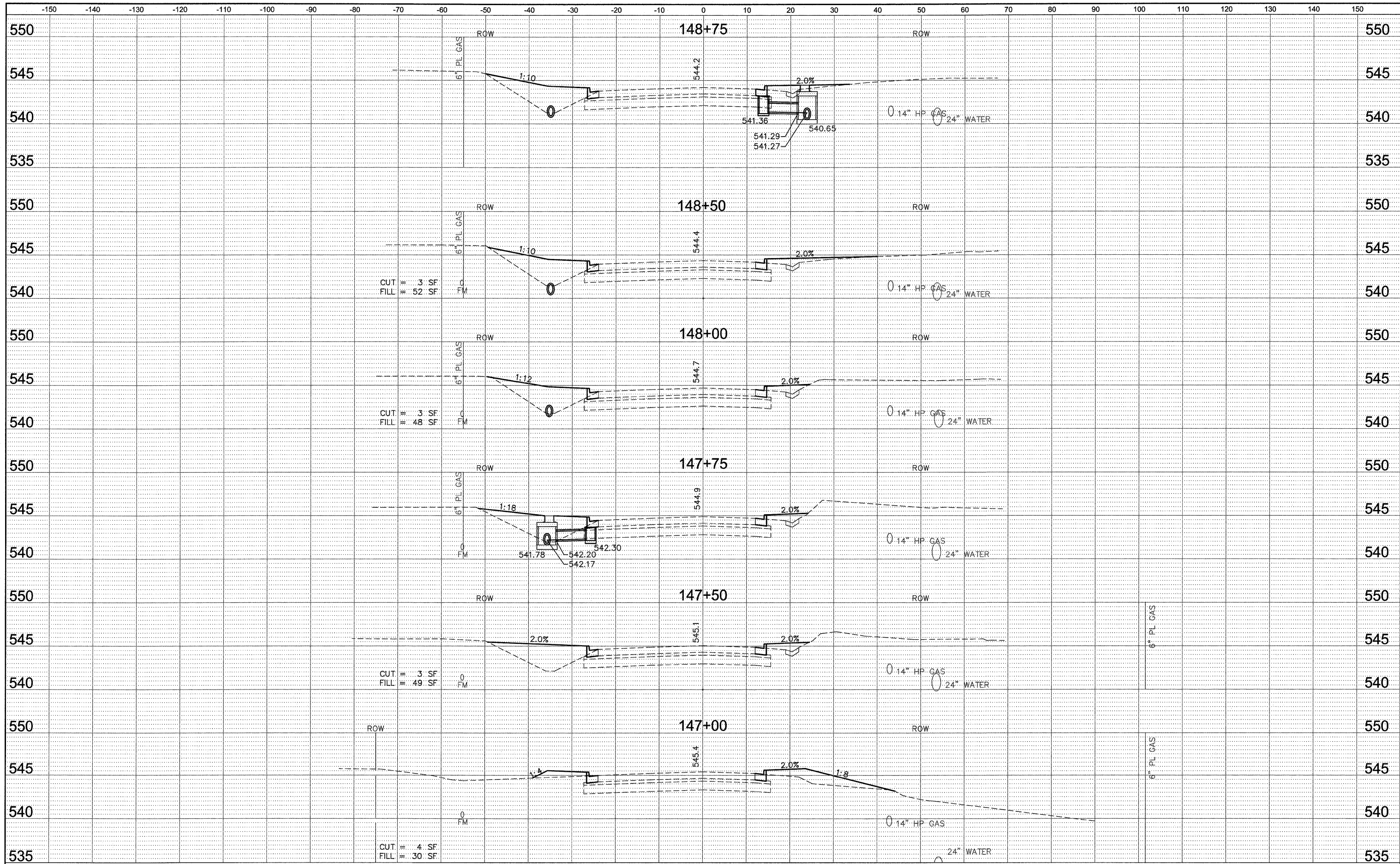
DATE	
BY	
FINAL SURVEY	
SURVEYED	
PLOTTED	
TEMPLATE	
NOTE BOOK	
AREAS	
CHECKED	
NO.	

DATE	
BY	
ORIGINAL SURVEY	
SURVEYED	
PLOTTED	
TEMPLATE	
NOTE BOOK	
AREAS	
CHECKED	
NO.	



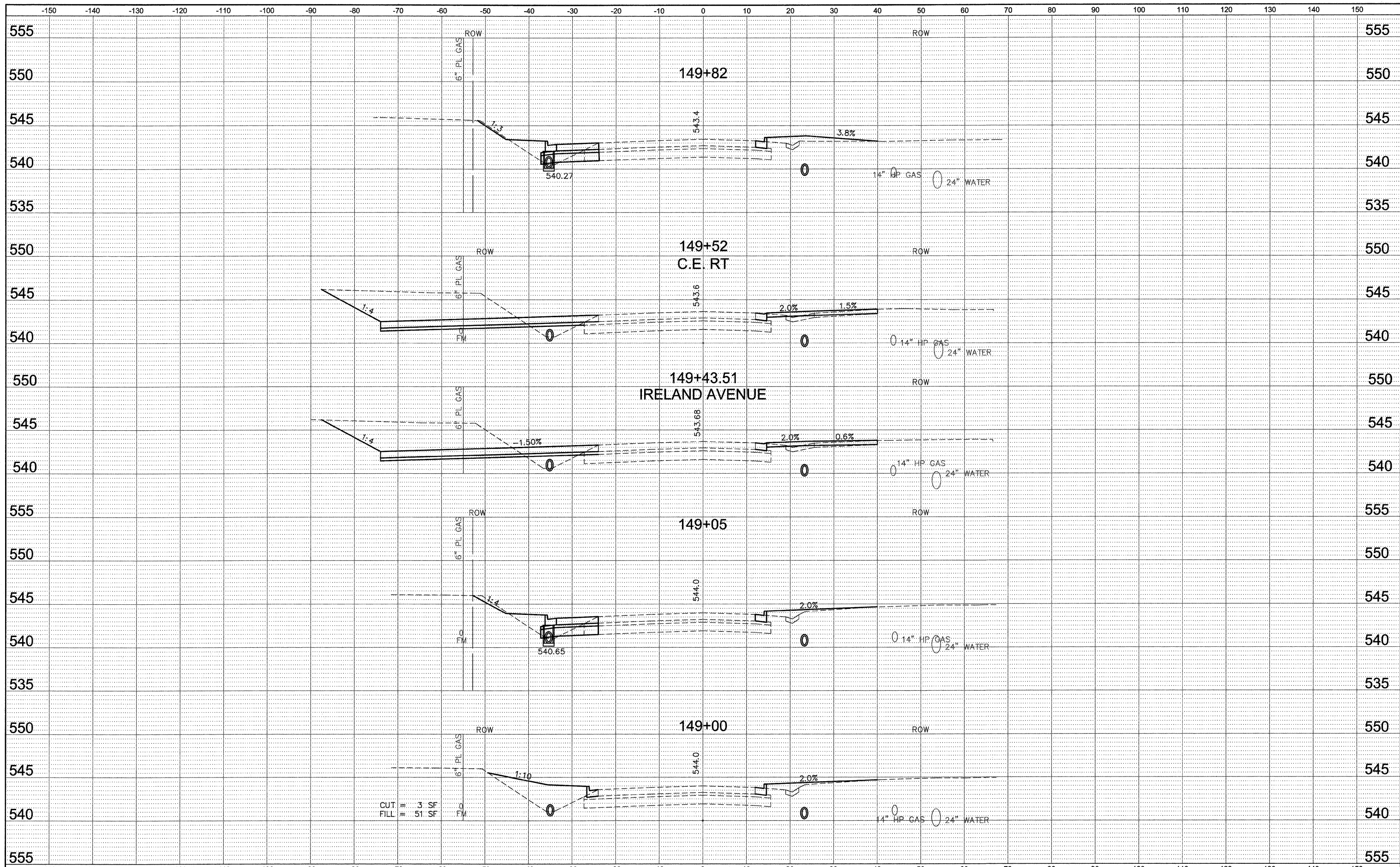
DATE	
BY	
SURVEYED	
PLOTTED	
TEMPLATE	
AREAS	
NO.	

DATE	
BY	
SURVEYED	
PLOTTED	
TEMPLATE	
AREAS	
NO.	



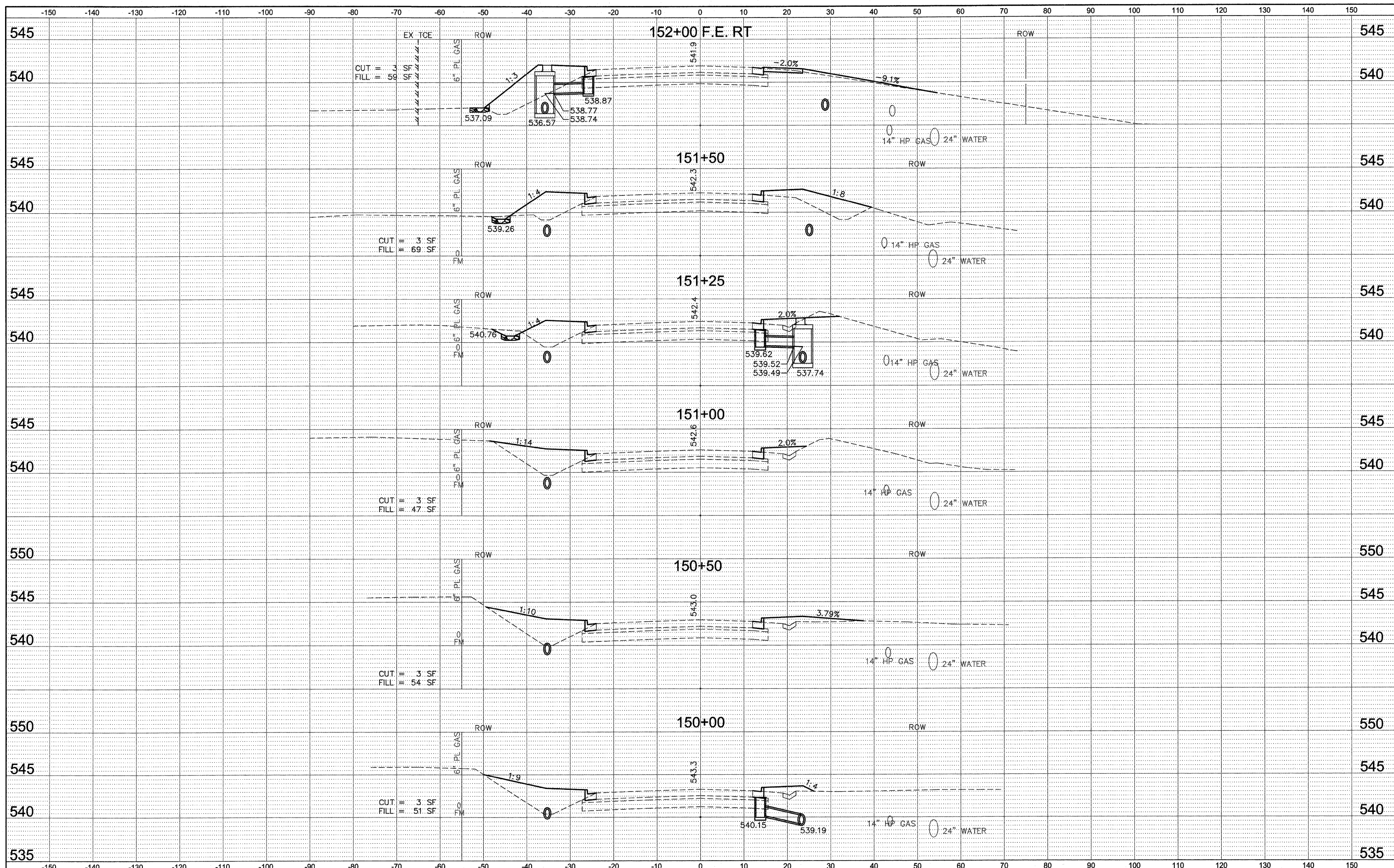
DATE	
BY	
FINAL SURVEY	
SURVEYED	
PLOTTED	
TEMPLATE	
NOTEBOOK	
AREAS	
AREAS CHECKED	
NO.	

DATE	
BY	
ORIGINAL SURVEY	
SURVEYED	
PLOTTED	
TEMPLATE	
NOTEBOOK	
AREAS	
AREAS CHECKED	
NO.	



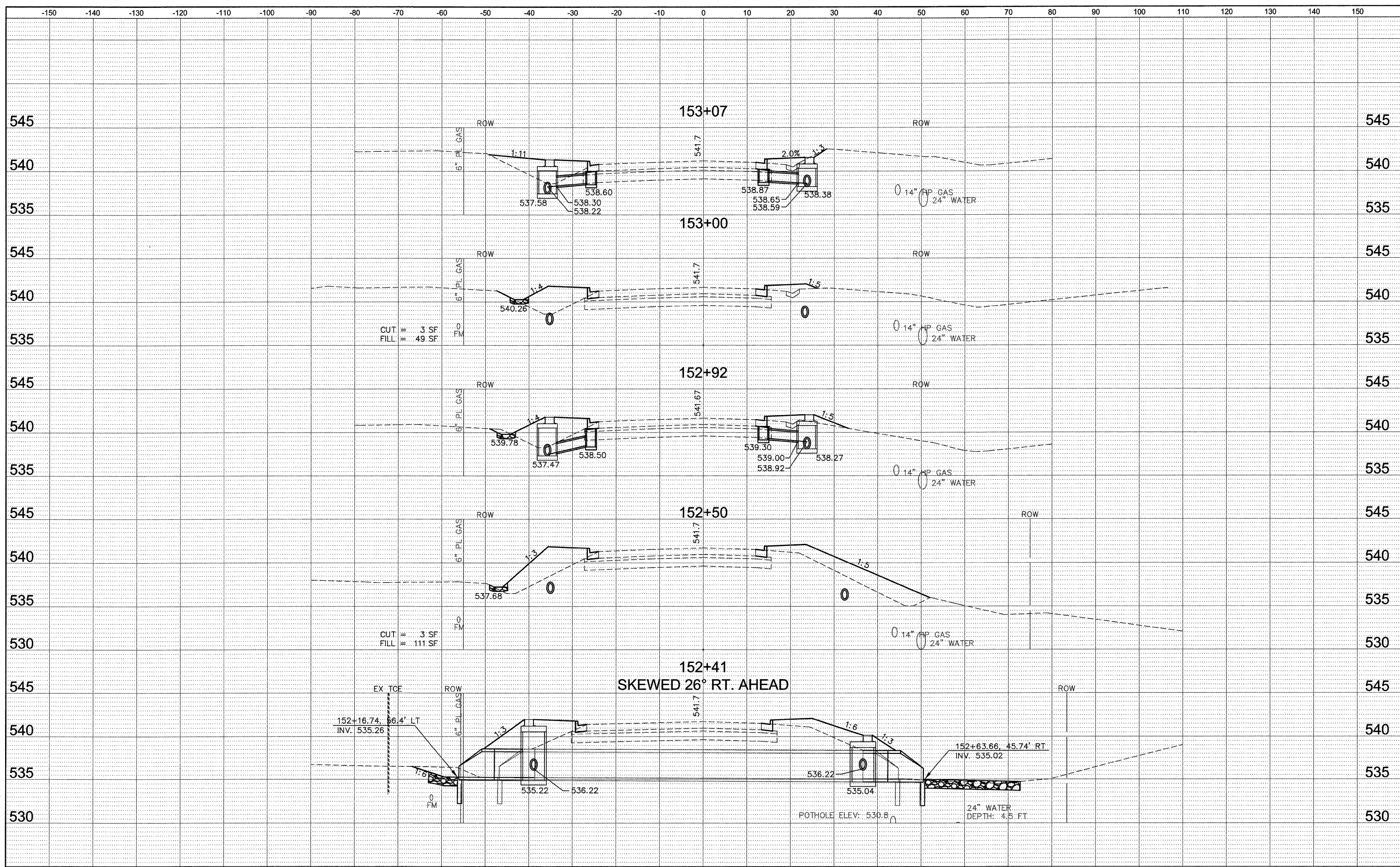
DATE	
BY	
SURVEYED	
PLOTTED	
TEMPLATE	
AREAS	
AREAS CHECKED	
NO.	

DATE	
BY	
SURVEYED	
PLOTTED	
TEMPLATE	
AREAS	
AREAS CHECKED	
NO.	



DATE	
BY	
FINAL SURVEY	
SURVEYED	
PLOTTED	
TEMPLATE	
NOTE BOOK	
AREAS	
AREAS CHECKED	
NO.	

DATE	
BY	
ORIGINAL SURVEY	
SURVEYED	
PLOTTED	
TEMPLATE	
NOTE BOOK	
AREAS	
AREAS CHECKED	
NO.	



FILE NAME = 759XS01.DWG
 USER NAME = SAM WRIGLEY
 PLOT SCALE = 1" = 1'
 PLOT DATE = 2009-04-30

DESIGNED - SSM
 DRAWN - SW3
 CHECKED - AJG
 DATE - 2009-01-30

REVISED -
 REVISED -
 REVISED -
 REVISED -

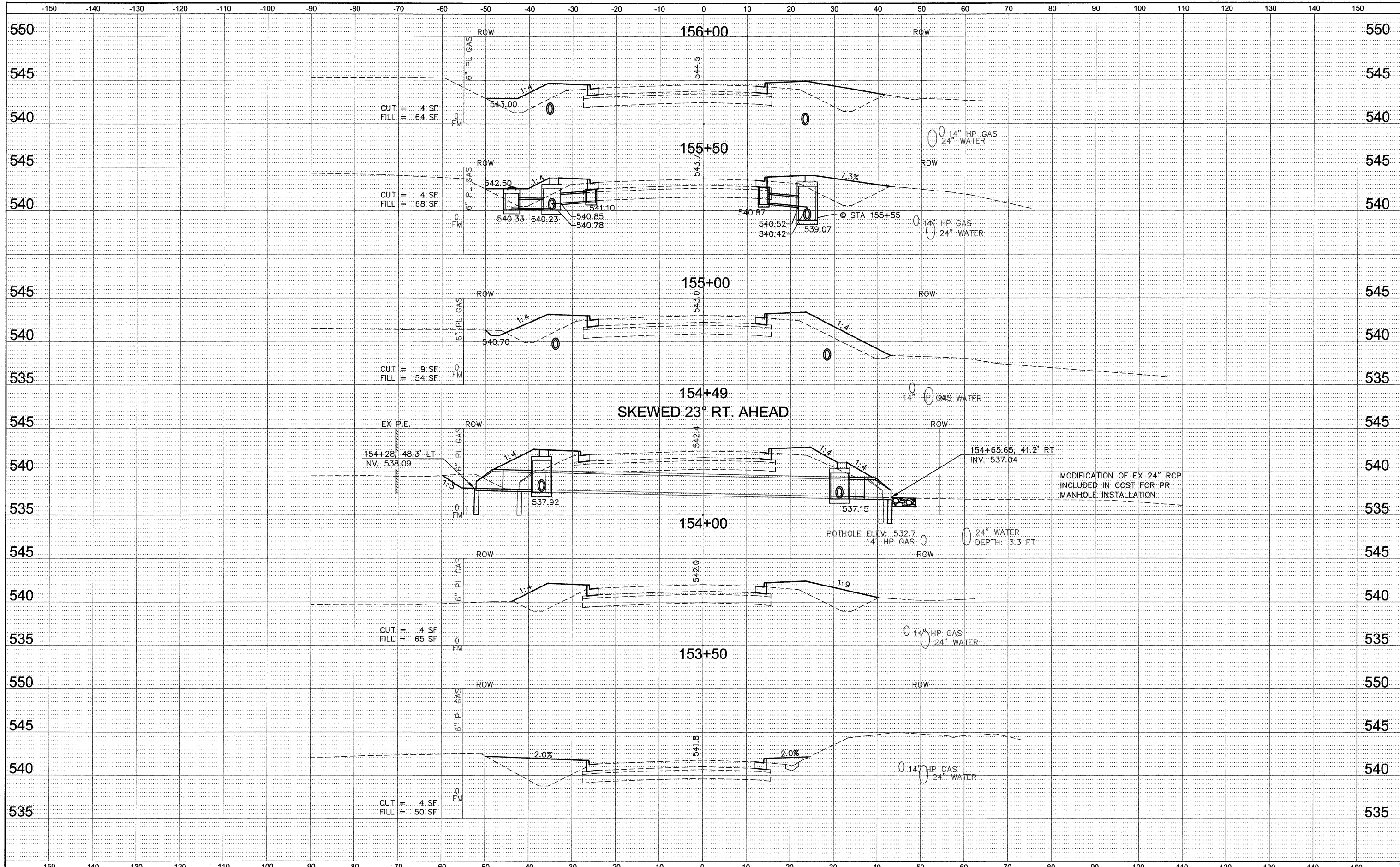
CITY OF BELLEVILLE, ILLINOIS
 101 S. Illinois Street
 Belleville, IL 62220-2105

FRANK SCOTT PARKWAY WEST
 CROSS SECTION SHEETS
 SCALE: 1" = 10'
 SHEET NO. ___ OF ___ SHEETS
 STA. _____ TO STA. _____

F.A.U. RTE.	SECTION	COUNTY	TOTAL SHEETS	SHEET NO.
9256	09-00212-00-CG	ST. CLAIR	90	65
CONTRACT NO. 97379				
FED. ROAD DIST. NO. ILLINOIS FED. AID PROJECT				

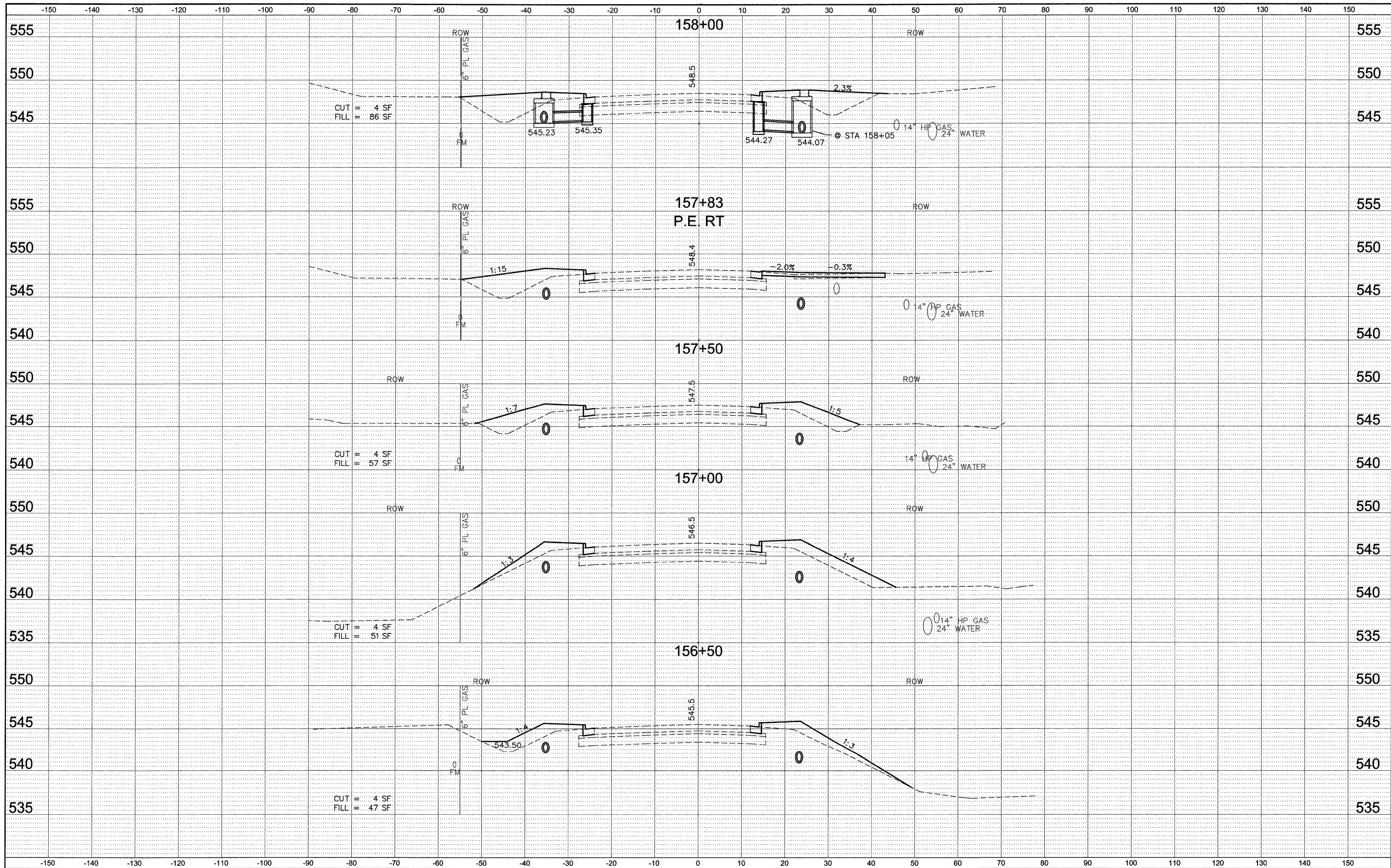
DATE	
BY	
FINAL SURVEY	
PLOTTED	
TEMPLATE	
AREAS	
AREAS CHECKED	
NO.	

DATE	
BY	
ORIGINAL SURVEY	
PLOTTED	
TEMPLATE	
AREAS	
AREAS CHECKED	
NO.	



DATE	
BY	
FINAL SURVEY	SURVEYED
NOTE BOOK	PLOTTED
NO.	TEMPLATE
	AREAS
	CHECKED

DATE	
BY	
ORIGINAL SURVEY	SURVEYED
NOTE BOOK	PLOTTED
NO.	TEMPLATE
	AREAS
	CHECKED



FILE NAME = 759XS01.DWG
 USER NAME = SAM WRIGLEY
 PLOT SCALE = 1" = 1'
 PLOT DATE = 2009-04-30

DESIGNED - SSM	REVISD -
DRAWN - SW3	REVISD -
CHECKED - AJG	REVISD -
DATE - 2009-01-30	REVISD -

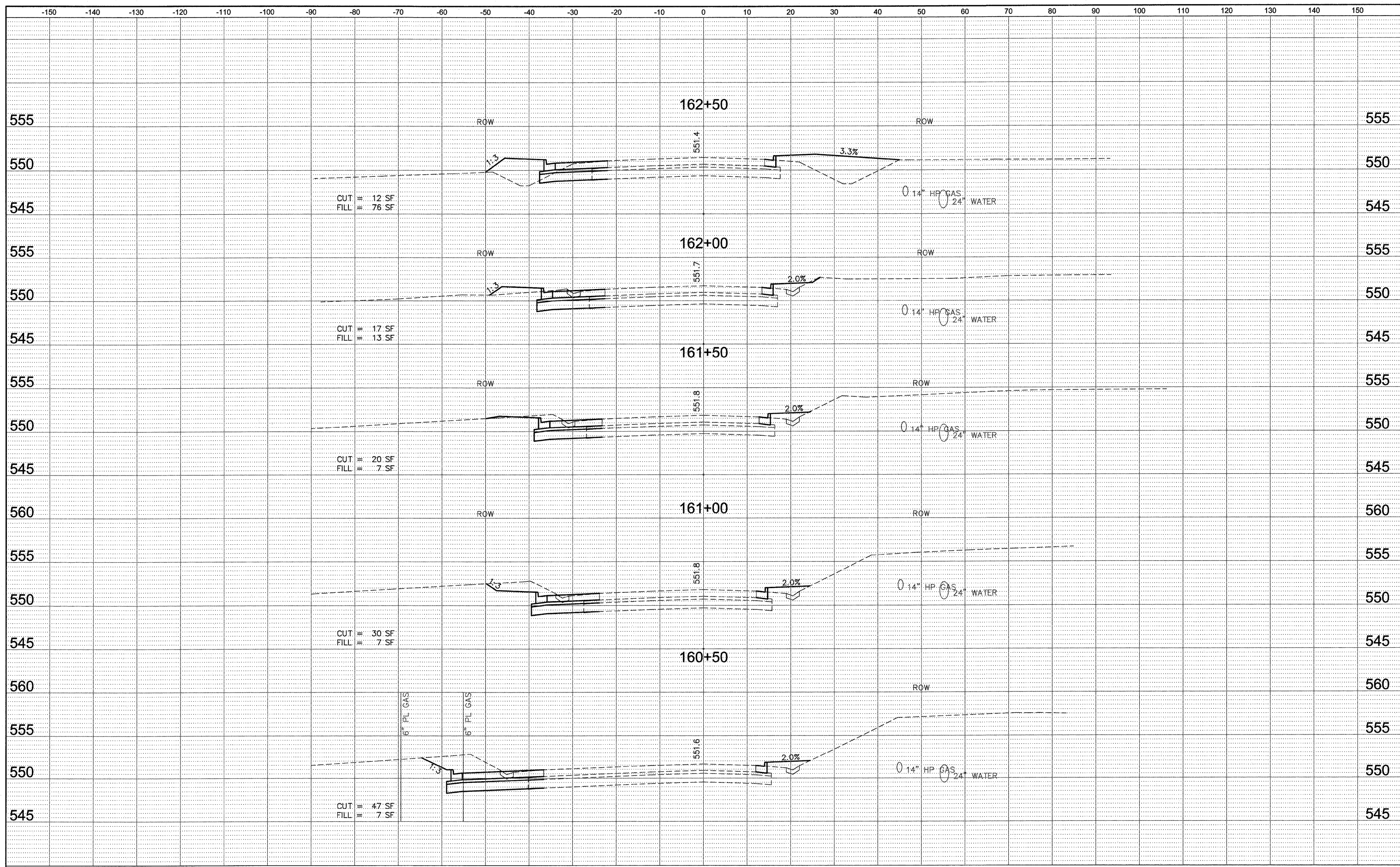
CITY OF BELLEVILLE, ILLINOIS
 101 S. Illinois Street
 Belleville, IL 62220-2105

FRANK SCOTT PARKWAY WEST
 CROSS SECTION SHEETS
 SCALE: 1" = 10'
 SHEET NO. ___ OF ___ SHEETS
 STA. _____ TO STA. _____

F.A.I. RTE.	SECTION	COUNTY	TOTAL SHEETS	SHEET NO.
9256	09-00212-00-CG	ST. CLAIR	90	67
CONTRACT NO. 97379				
FED. ROAD DIST. NO. ILLINOIS FED. AID PROJECT				

DATE	
BY	
FINAL SURVEY	SURVEYED
NOTEBOOK	PLOTTED
NO.	TEMPLATE
	AREAS
	CHECKED

DATE	
BY	
ORIGINAL SURVEY	SURVEYED
NOTEBOOK	PLOTTED
NO.	TEMPLATE
	AREAS
	CHECKED



FILE NAME = 759XS01.DWG
 PLOT SCALE = 1" = 1'
 PLOT DATE = 2009-04-30

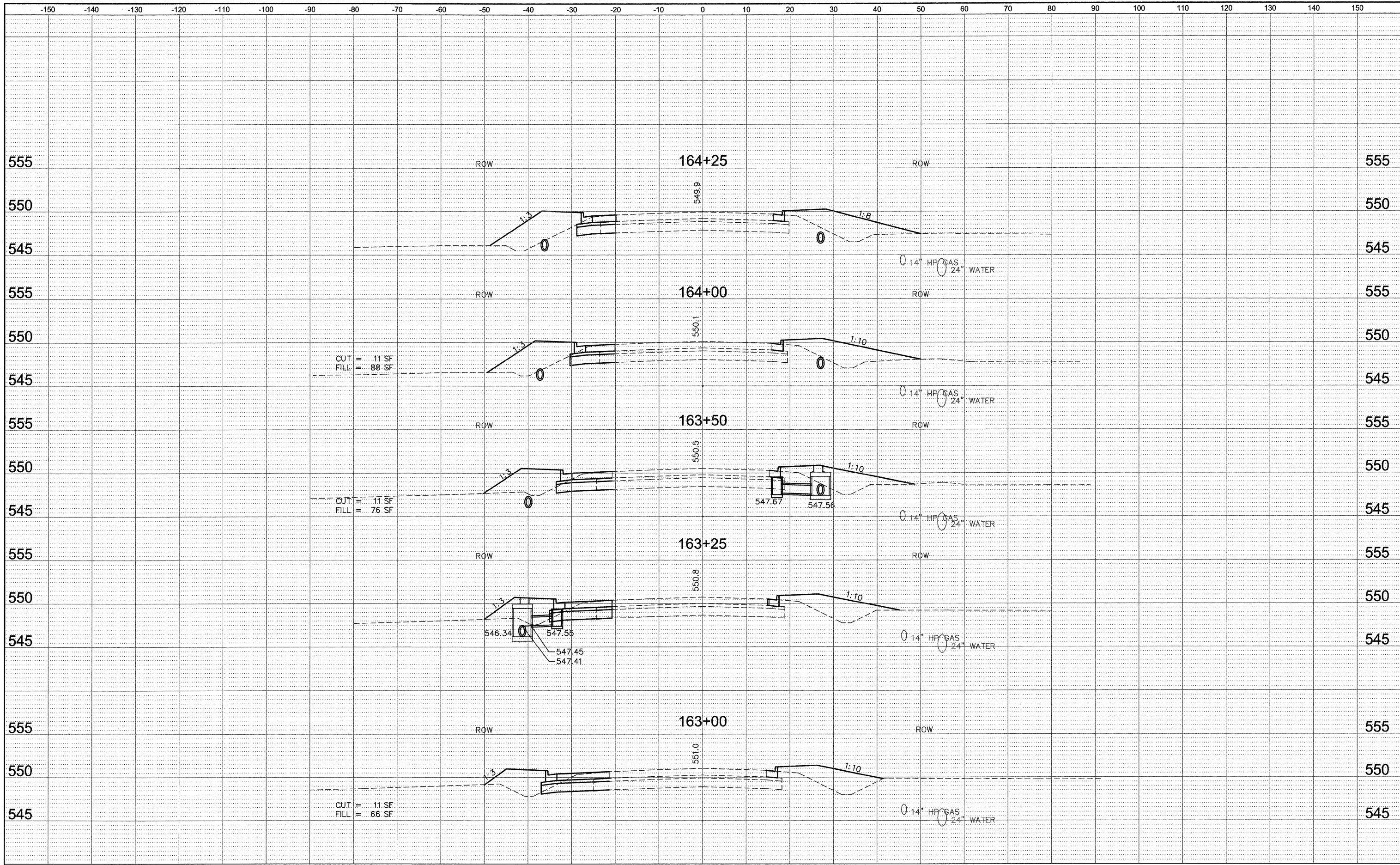
USER NAME = SAM WRIGLEY
 DESIGNED - SSM
 DRAWN - SW3
 CHECKED - AJG
 DATE - 2009-01-30

REVISED -
 REVISED -
 REVISED -
 REVISED -

CITY OF BELLEVILLE, ILLINOIS
 101 S. Illinois Street
 Belleville, IL 62220-2105

FRANK SCOTT PARKWAY WEST
 CROSS SECTION SHEETS
 SCALE: 1" = 10'
 SHEET NO. ___ OF ___ SHEETS
 STA. _____ TO STA. _____

F.A.U. RTE.	SECTION	COUNTY	TOTAL SHEETS	SHEET NO.
9256	09-00212-00-CG	ST. CLAIR	90	69
FED. ROAD DIST. NO. ILLINOIS			CONTRACT NO. 97379	
FED. AID PROJECT				

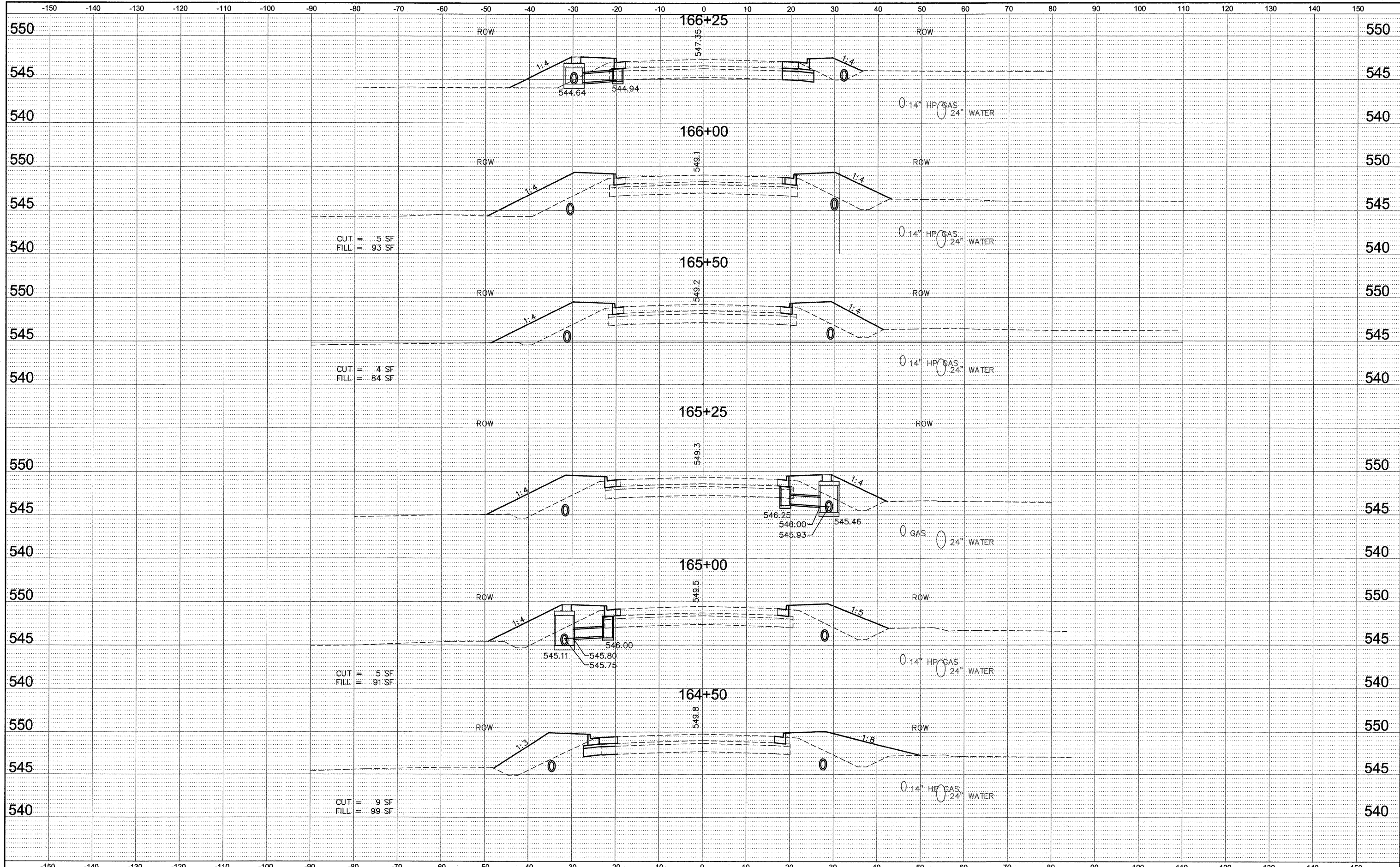


DATE	
BY	
FINAL SURVEY	
SURVEYED	
PLOTTED	
TEMPLATE	
AREAS	
NOTE BOOK	
NO.	
AREAS CHECKED	

DATE	
BY	
ORIGINAL SURVEY	
SURVEYED	
PLOTTED	
TEMPLATE	
AREAS	
NOTE BOOK	
NO.	
AREAS CHECKED	

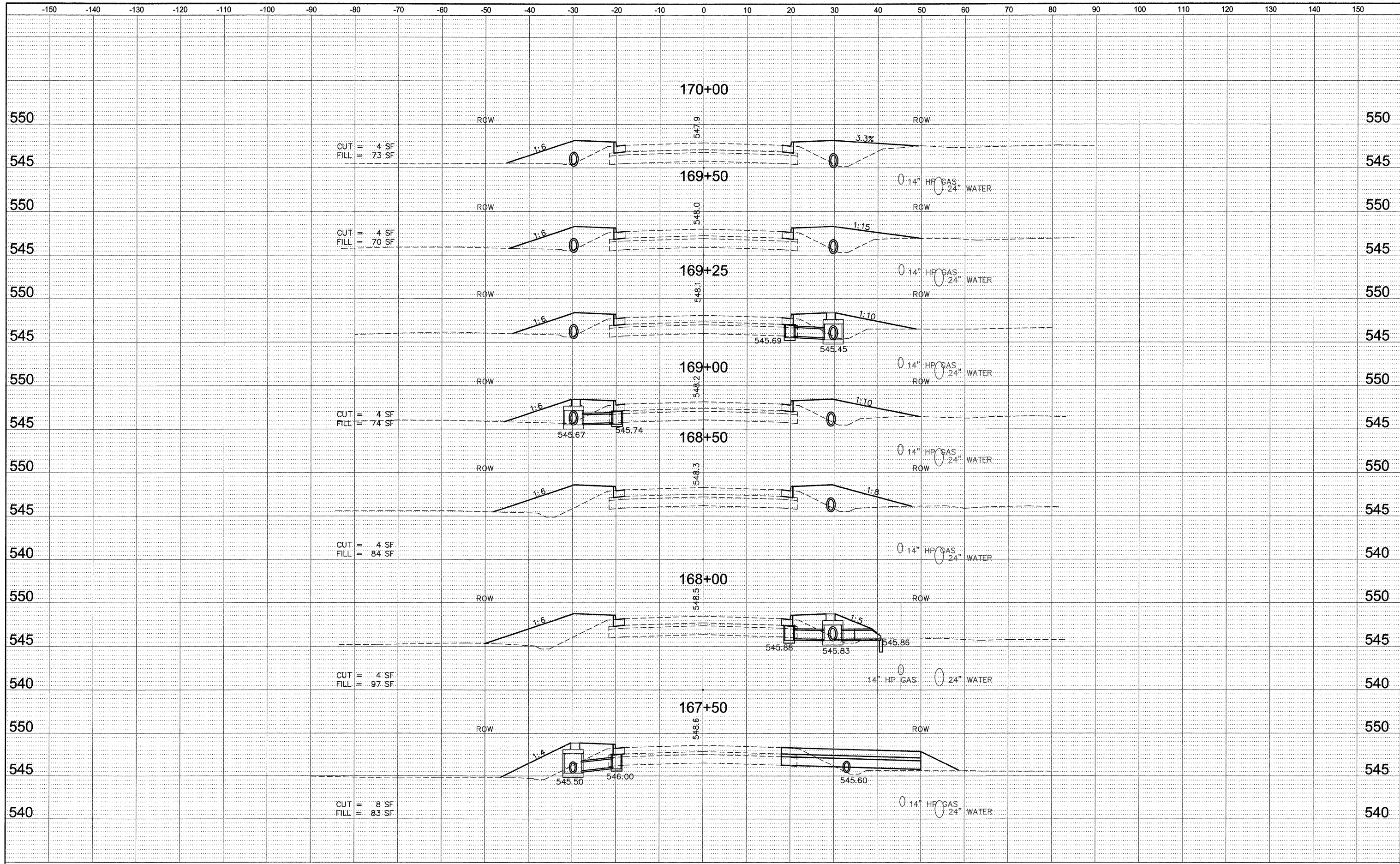
DATE	
BY	
FINAL SURVEY	SURVEYED
NOTE BOOK	PLOTTED
NO.	TEMPLATE
	AREAS
	CHECKED

DATE	
BY	
ORIGINAL SURVEY	SURVEYED
NOTE BOOK	PLOTTED
NO.	TEMPLATE
	AREAS
	CHECKED



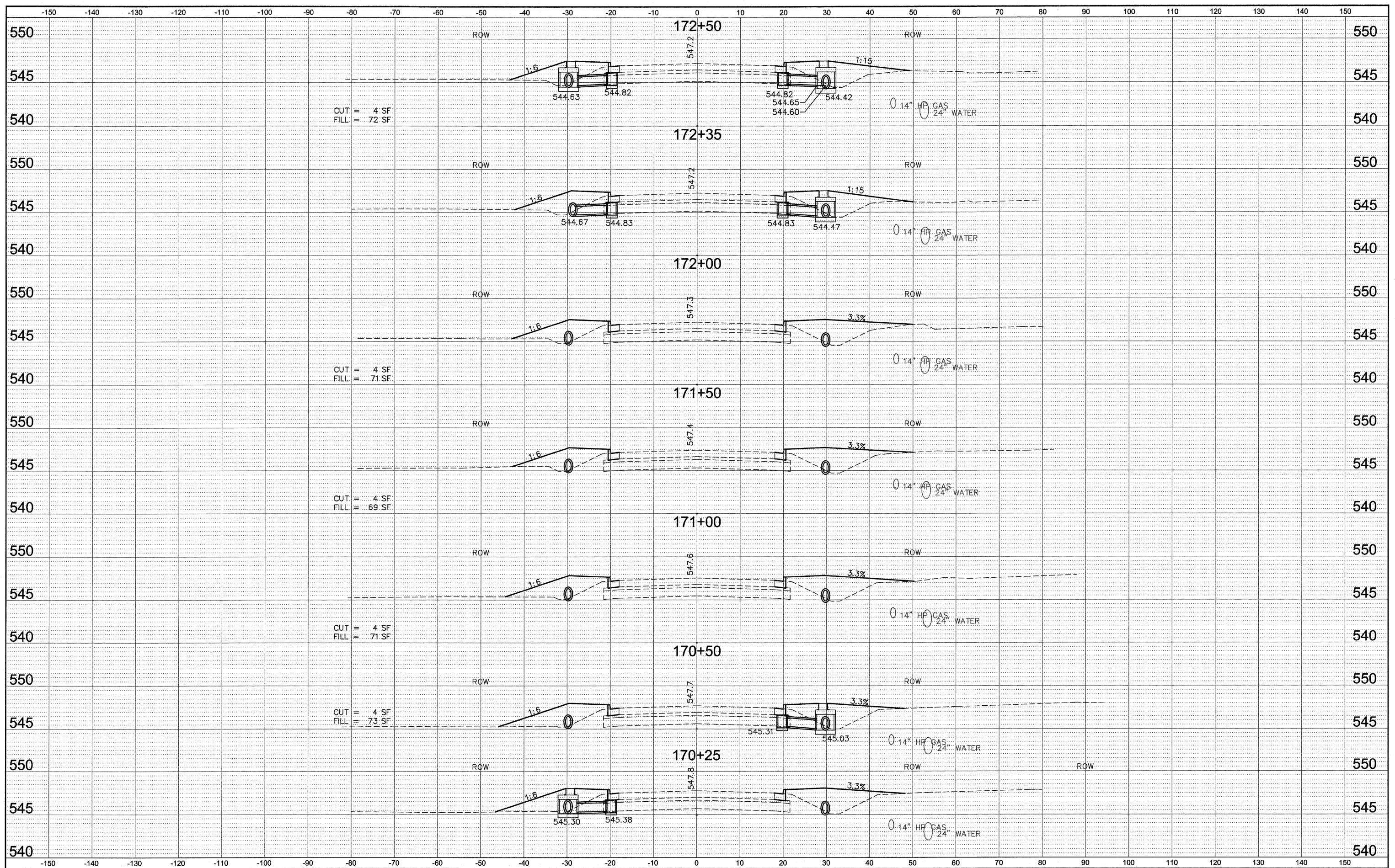
DATE	
BY	
FINAL SURVEY	SURVEYED
NOTE BOOK	PLOTTED
NO.	TEMPLATE
	AREAS
	CHECKED

DATE	
BY	
ORIGINAL SURVEY	SURVEYED
NOTE BOOK	PLOTTED
NO.	TEMPLATE
	AREAS
	CHECKED



DATE	
BY	
FINAL SURVEY	
NOTE BOOK	
NO.	
SURVEYED	
PLOTTED	
TEMPLATE	
AREAS	
AREAS CHECKED	

DATE	
BY	
ORIGINAL SURVEY	
NOTE BOOK	
NO.	
SURVEYED	
PLOTTED	
TEMPLATE	
AREAS	
AREAS CHECKED	



FILE NAME = 759XS01.DWG
 USER NAME = SAM WRIGLEY
 PLOT SCALE = 1" = 1'
 PLOT DATE = 2009-04-30

DESIGNED - SSM
 DRAWN - SW3
 CHECKED - AJG
 DATE - 2009-01-30

REVISED -
 REVISED -
 REVISED -
 REVISED -

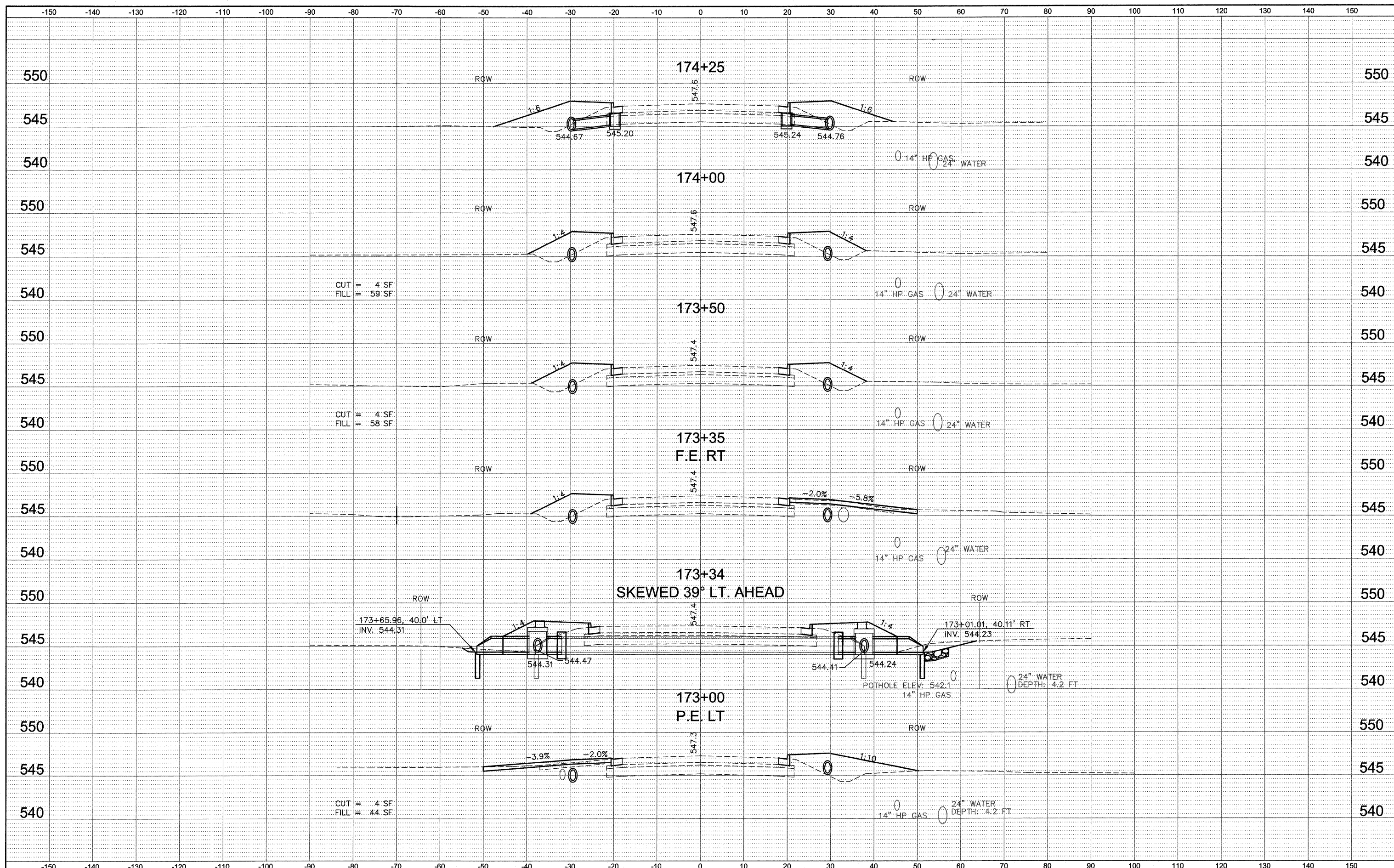
CITY OF BELLEVILLE, ILLINOIS
 101 S. Illinois Street
 Belleville, IL 62220-2105

**FRANK SCOTT PARKWAY WEST
 CROSS SECTION SHEETS**
 SCALE: 1" = 10'
 SHEET NO. ___ OF ___ SHEETS
 STA. _____ TO STA. _____

F.A.U. RTE.	SECTION	COUNTY	TOTAL SHEETS	SHEET NO.
9256	09-00212-00-CG	ST. CLAIR	90	74
CONTRACT NO. 97379			FED. ROAD DIST. NO. ILLINOIS FED. AID PROJECT	

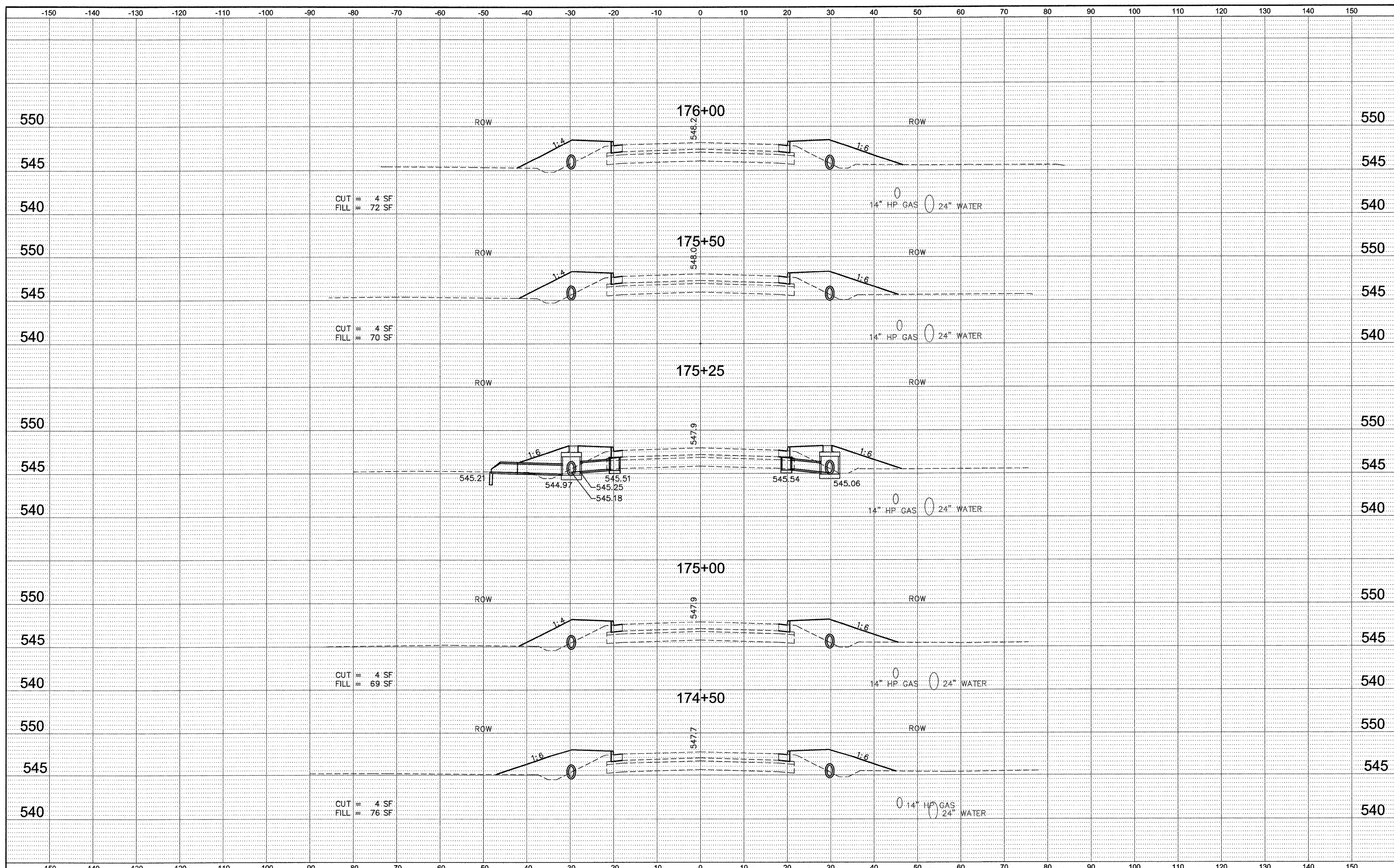
FINAL SURVEY	SURVEYED	DATE
NOTE BOOK	PLOTTED	BY
NO.	AREAS	
	CHECKED	

ORIGINAL SURVEY	SURVEYED	DATE
NOTE BOOK	PLOTTED	BY
NO.	AREAS	
	CHECKED	



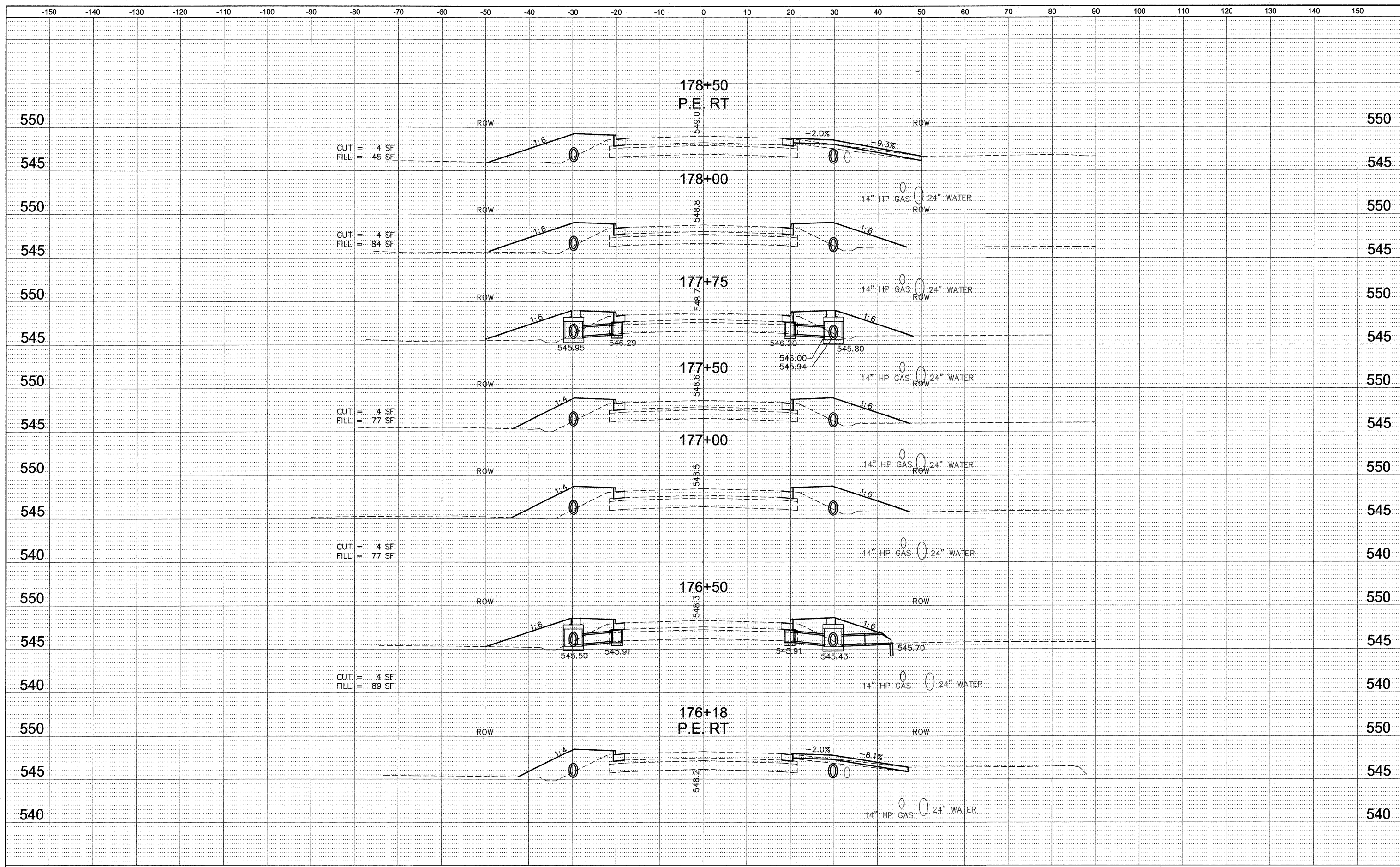
DATE	
BY	
FINAL SURVEY	SURVEYED
NOTE BOOK	PLOTTED
NO.	TEMPLATE
	AREAS
	CHECKED

DATE	
BY	
ORIGINAL SURVEY	SURVEYED
NOTE BOOK	PLOTTED
NO.	TEMPLATE
	AREAS
	CHECKED



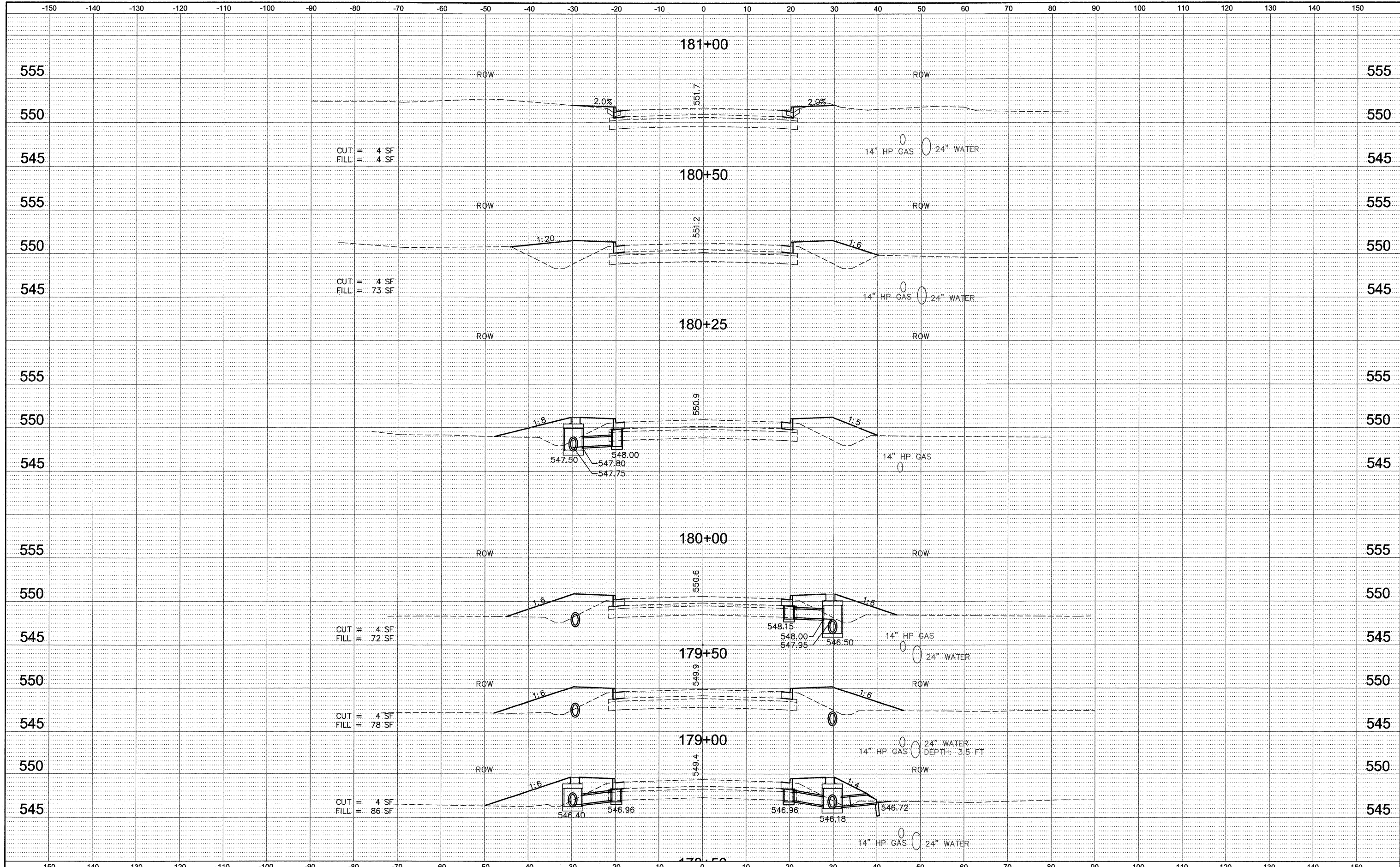
DATE	
BY	
FINAL SURVEY	
PLOTTED	
TEMPLATE	
AREAS	
NOTED	
NO.	
AREAS CHECKED	

DATE	
BY	
ORIGINAL SURVEY	
PLOTTED	
TEMPLATE	
AREAS	
NOTED	
NO.	
AREAS CHECKED	



FINAL SURVEY	SURVEYED	DATE
NOTE BOOK	PLOTTED	
NO.	TEMPLATE	
	AREAS	
	CHECKED	

ORIGINAL SURVEY	SURVEYED	DATE
NOTE BOOK	PLOTTED	
NO.	TEMPLATE	
	AREAS	
	CHECKED	



FILE NAME = 759XS01.DWG
 USER NAME = SAM WRIGLEY
 PLOT SCALE = 1" = 1'
 PLOT DATE = 2009-04-30

DESIGNED - SSM
 DRAWN - SW3
 CHECKED - AJG
 DATE - 2009-01-30

REVISED -
 REVISED -
 REVISED -
 REVISED -

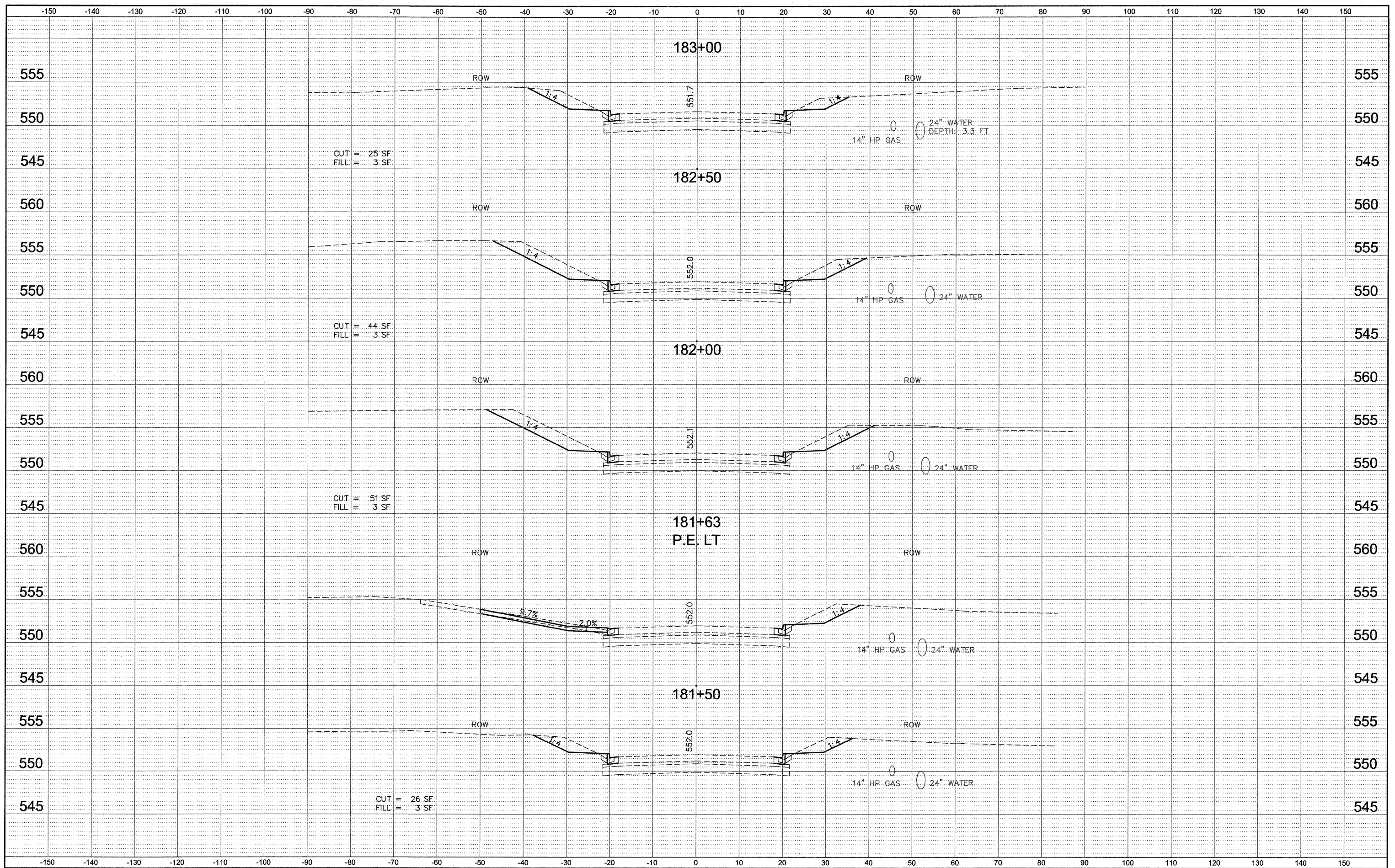
CITY OF BELLEVILLE, ILLINOIS
 101 S. Illinois Street
 Belleville, IL 62220-2105

FRANK SCOTT PARKWAY WEST
 CROSS SECTION SHEETS
 SCALE: 1" = 10'
 SHEET NO. ___ OF ___ SHEETS
 STA. _____ TO STA. _____

F.A.U. RTE. 9256	SECTION 09-00212-00-CG	COUNTY ST. CLAIR	TOTAL SHEETS 90	SHEET NO. 78
FED. ROAD DIST. NO. ILLINOIS FED. AID PROJECT			CONTRACT NO. 97379	

DATE	
BY	
SURVEYED	
PLOTTED	
TEMPLATE	
AREAS	
NO.	

DATE	
BY	
SURVEYED	
PLOTTED	
TEMPLATE	
AREAS	
NO.	



FILE NAME = 759XS01.DWG

USER NAME = SAM WRIGLEY	DESIGNED - SSM	REVISED -
PLOT SCALE = 1" = 1'	DRAWN - SW3	REVISED -
PLOT DATE = 2009-04-30	CHECKED - AJG	REVISED -
	DATE - 2009-01-30	REVISED -

CITY OF BELLEVILLE, ILLINOIS
 101 S. Illinois Street
 Belleville, IL 62220-2105

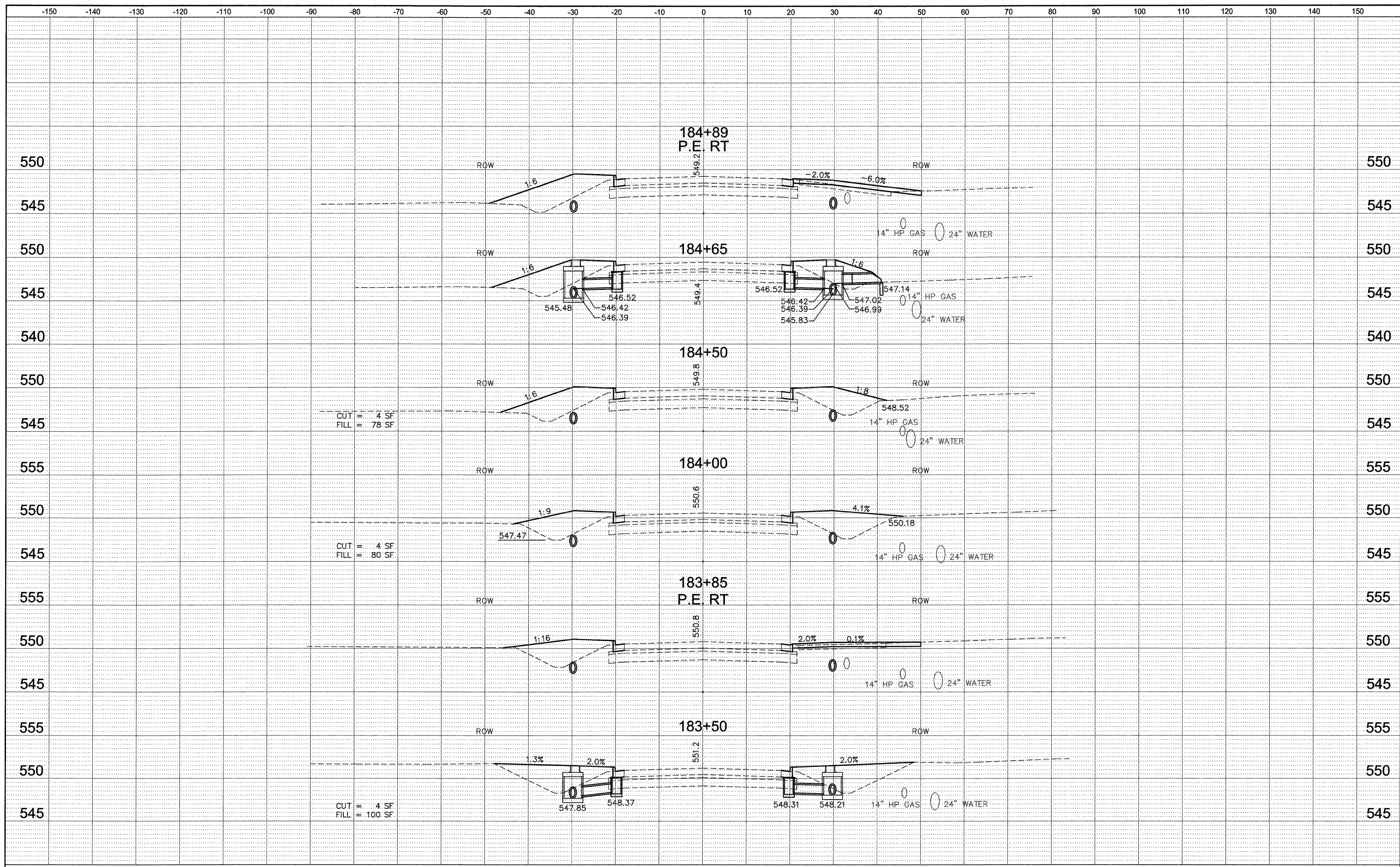
**FRANK SCOTT PARKWAY WEST
 CROSS SECTION SHEETS**

SCALE: 1" = 10'
 SHEET NO. ___ OF ___ SHEETS
 STA. _____ TO STA. _____

F.A.U. RTE. 9256	SECTION 09-00212-00-CG	COUNTY ST. CLAIR	TOTAL SHEETS 90	SHEET NO. 79
FED. ROAD DIST. NO. ILLINOIS			CONTRACT NO. 97379	

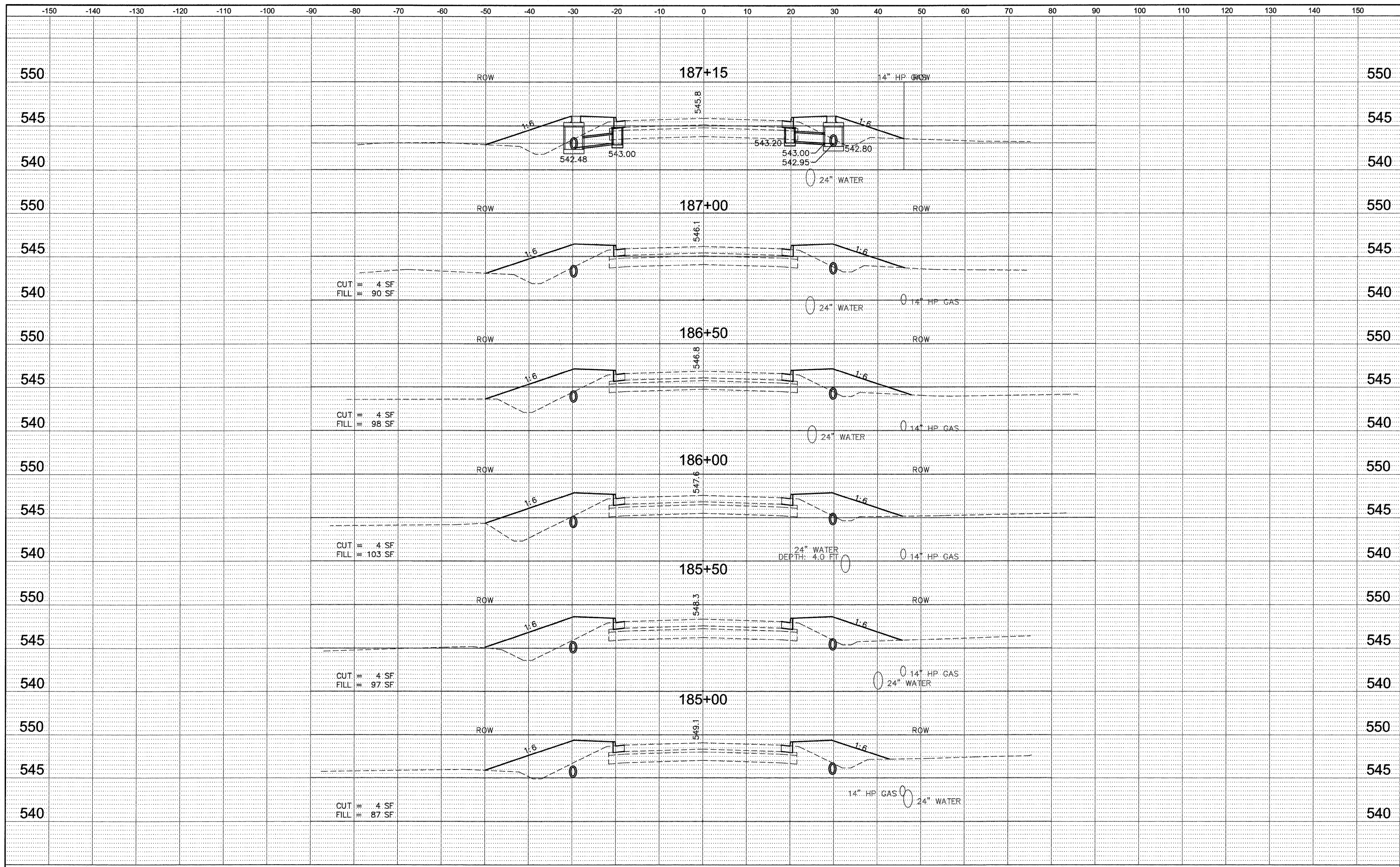
DATE	
BY	
FINAL SURVEY	
PLOTTED	
TEMPLATE	
NOTE BOOK	
AREAS	
CHECKED	
NO.	

DATE	
BY	
ORIGINAL SURVEY	
PLOTTED	
TEMPLATE	
NOTE BOOK	
AREAS	
CHECKED	
NO.	



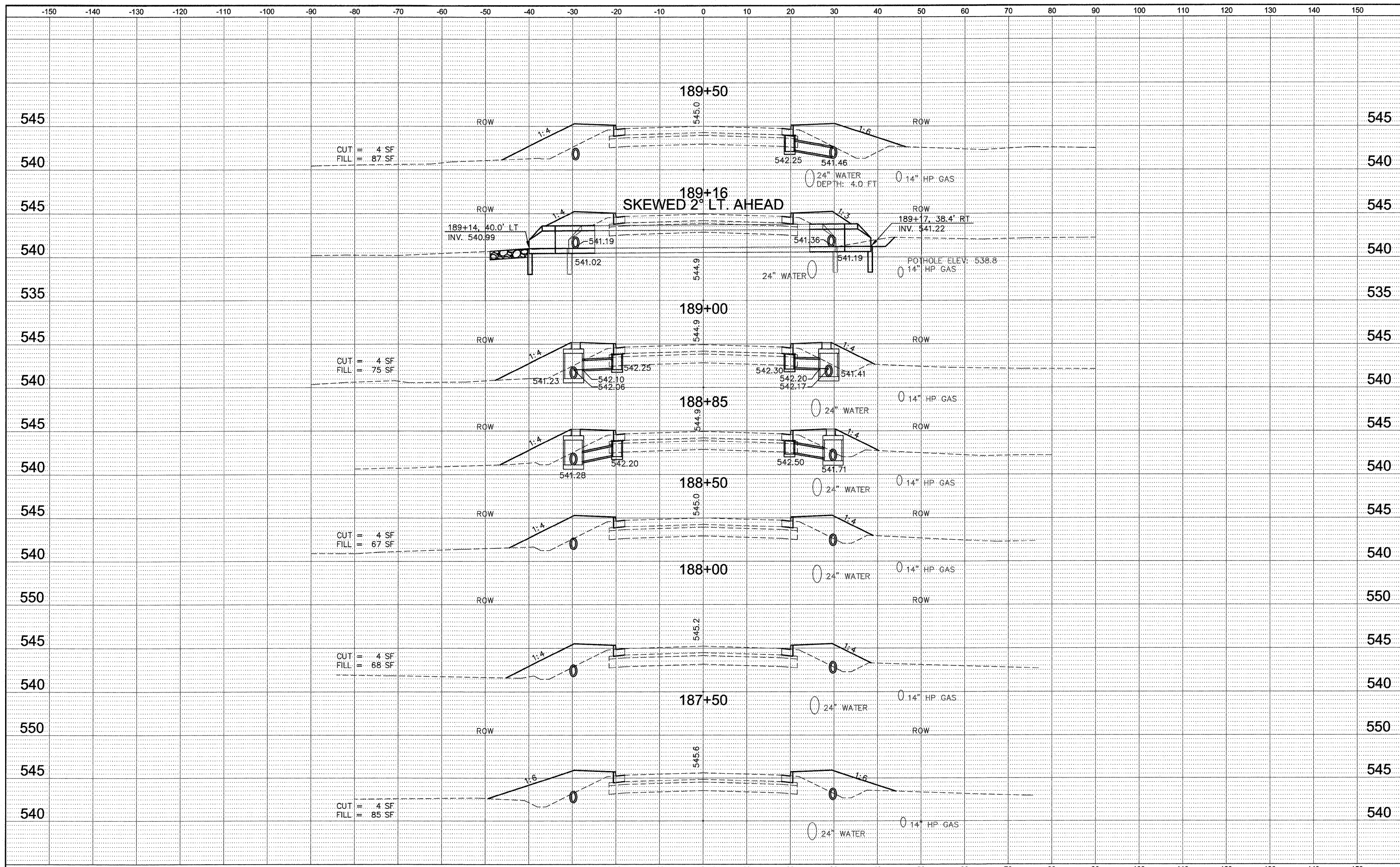
DATE	
BY	
SURVEYED	
PLOTTED	
TEMPLATE	
AREAS	
AREAS CHECKED	
NO.	

DATE	
BY	
SURVEYED	
PLOTTED	
TEMPLATE	
AREAS	
AREAS CHECKED	
NO.	



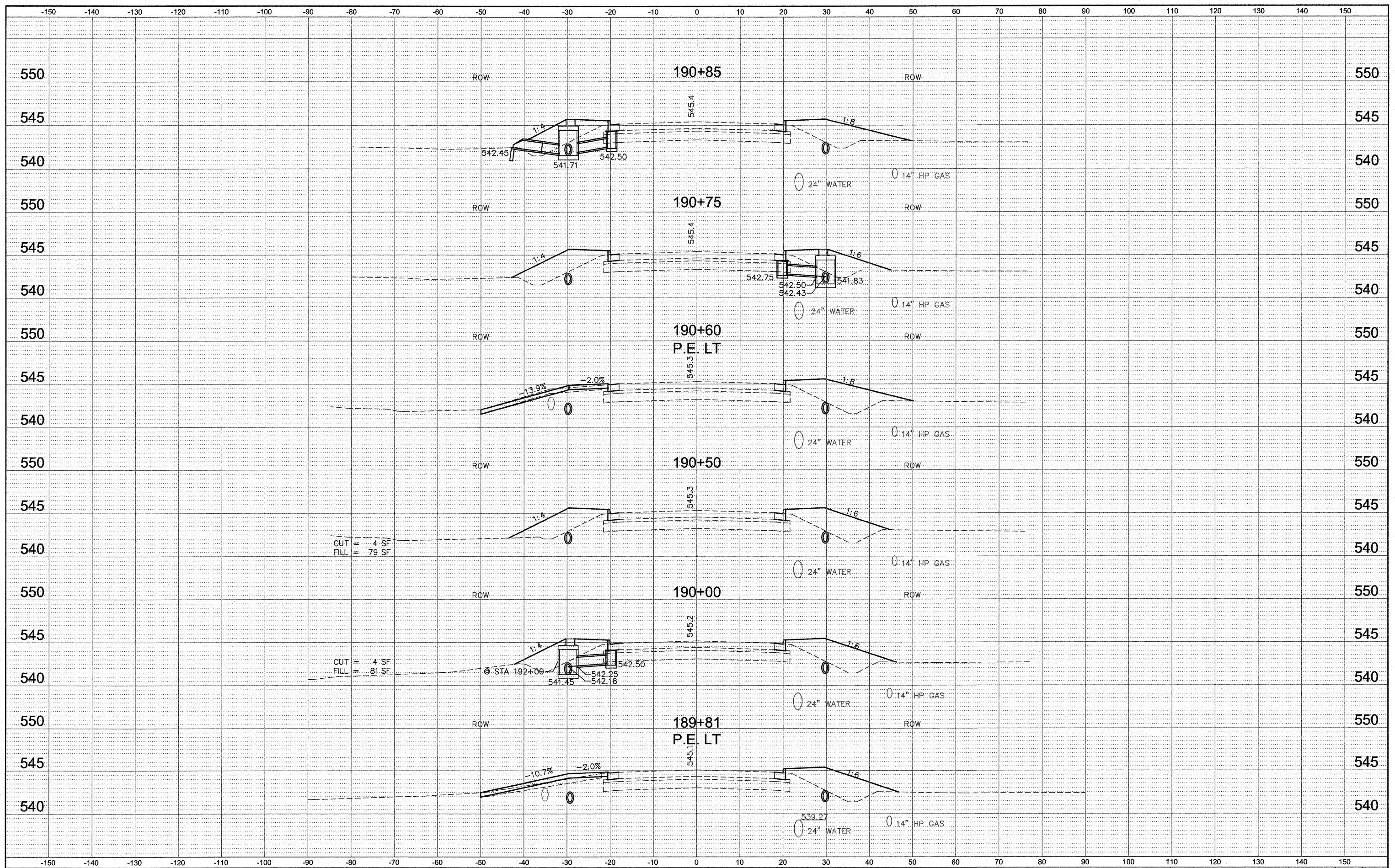
DATE	
BY	
FINAL SURVEY	SURVEYED
NOTE BOOK	PLOTTED
NO.	TEMPLATE
	AREAS
	CHECKED

DATE	
BY	
ORIGINAL SURVEY	SURVEYED
NOTE BOOK	PLOTTED
NO.	TEMPLATE
	AREAS
	CHECKED



DATE	
BY	
FINAL SURVEY	
NOTED	
NOTEBOOK	
NO.	

DATE	
BY	
ORIGINAL SURVEY	
NOTED	
NOTEBOOK	
NO.	



FILE NAME = 759XS01.DWG
 USER NAME = SAM WRIGLEY
 PLOT SCALE = 1" = 1'
 PLOT DATE = 2009-04-30

DESIGNED - SSM	REVISED -
DRAWN - SW3	REVISED -
CHECKED - AJG	REVISED -
DATE - 2009-01-30	REVISED -

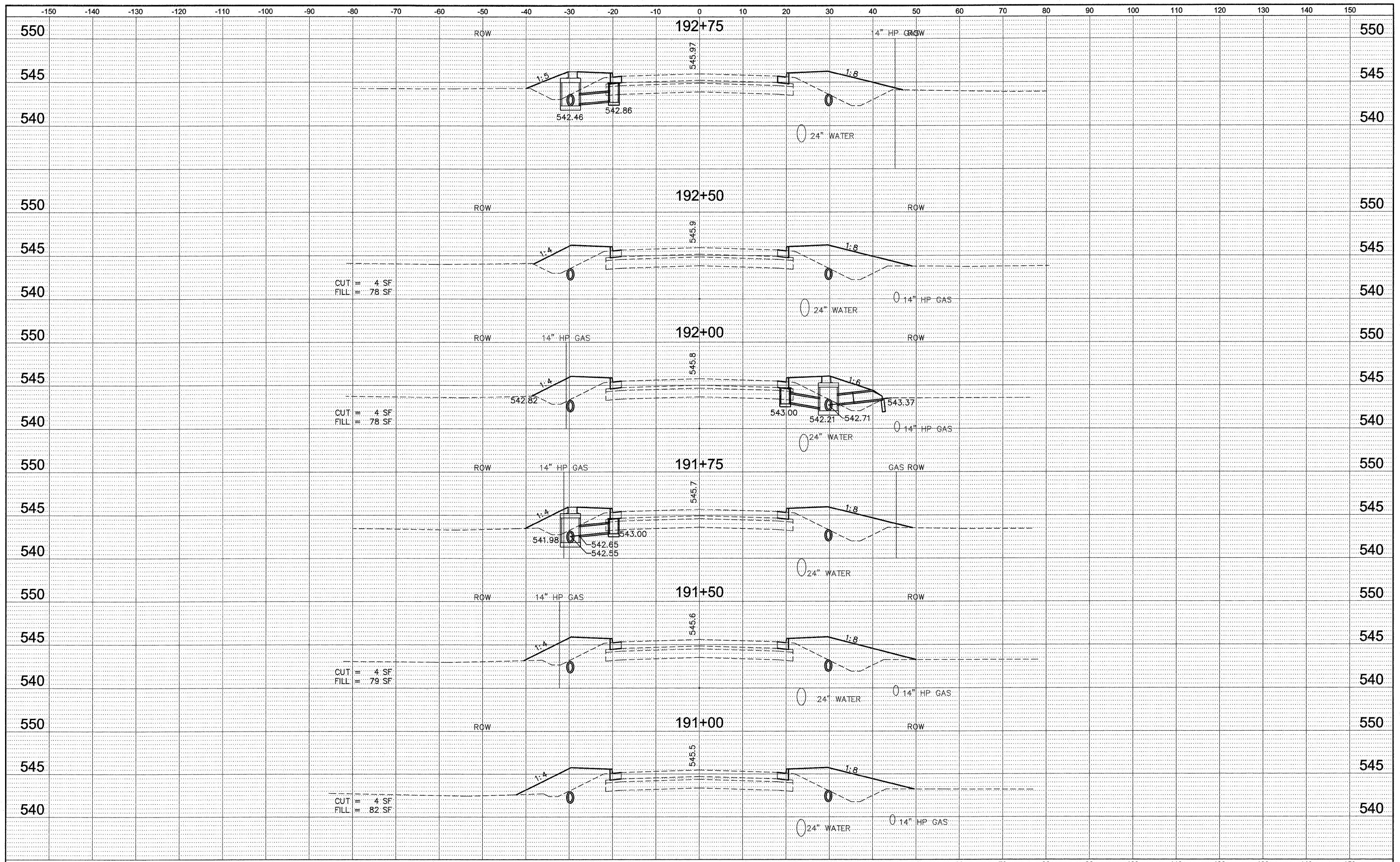
CITY OF BELLEVILLE, ILLINOIS
 101 S. Illinois Street
 Belleville, IL 62220-2105

**FRANK SCOTT PARKWAY WEST
 CROSS SECTION SHEETS**
 SCALE: 1" = 10'
 SHEET NO. ___ OF ___ SHEETS
 STA. _____ TO STA. _____

F.A.U. RTE.	SECTION	COUNTY	TOTAL SHEETS	SHEET NO.
9256	09-00212-00-CG	ST. CLAIR	90	83
FED. ROAD DIST. NO. _____		ILLINOIS		FED. AID PROJECT
CONTRACT NO. 97379				

DATE	
BY	
SURVEYED	
PLOTTED	
TEMPLATE	
AREAS	
NOTE BOOK	
NO.	

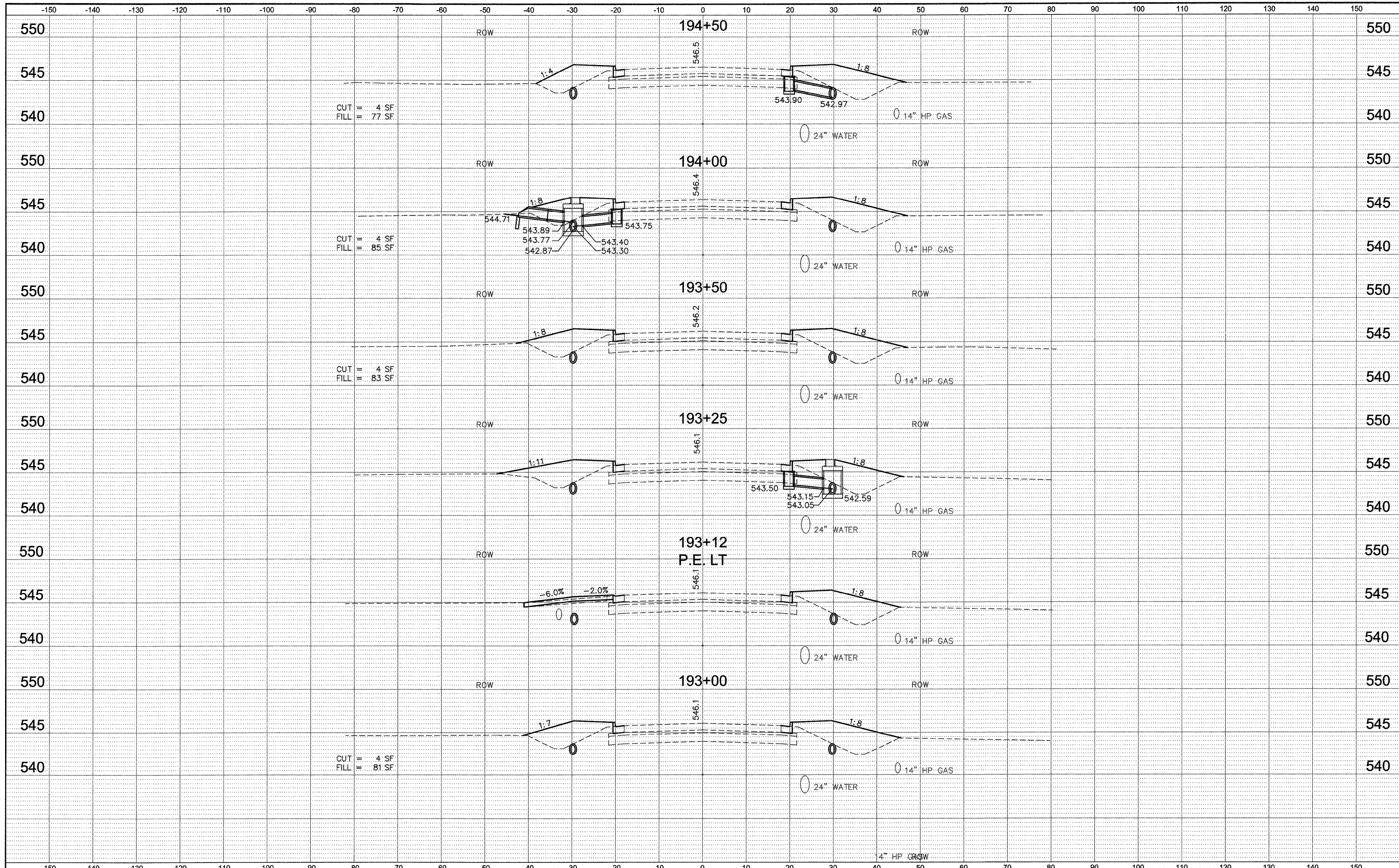
DATE	
BY	
SURVEYED	
PLOTTED	
TEMPLATE	
AREAS	
NOTE BOOK	
NO.	



FILE NAME = 759XS01.DWG	USER NAME = SAM WRIGLEY	DESIGNED - SSM	REVISED -	CITY OF BELLEVILLE, ILLINOIS 101 S. Illinois Street Belleville, IL 62220-2105		FRANK SCOTT PARKWAY WEST CROSS SECTION SHEETS		F.A.U. RTE. 9256	SECTION 09-00212-00-CG	COUNTY ST. CLAIR	TOTAL SHEETS 90	SHEET NO. 84
PLOT SCALE = 1" = 1'	DATE = 2009-04-30	DRAWN - SW3	REVISOR -					SCALE: 1" = 10'	SHEET NO. ___ OF ___ SHEETS	STA. _____ TO STA. _____	CONTRACT NO. 97379	
PLOT DATE = 2009-04-30	DATE = 2009-01-30	CHECKED - AJG	REVISOR -	FED. ROAD DIST. NO. _____		ILLINOIS		FED. AID PROJECT				

DATE	
BY	
FINAL SURVEY	SURVEYED
NOTE BOOK	PLOTTED
NO.	AREAS CHECKED

DATE	
BY	
ORIGINAL SURVEY	SURVEYED
NOTE BOOK	PLOTTED
NO.	AREAS CHECKED



FILE NAME = 759XS01.DWG
 USER NAME = SAM WRIGLEY
 PLOT SCALE = 1" = 1'
 PLOT DATE = 2009-04-30

DESIGNED - SSM
 DRAWN - SW3
 CHECKED - AJG
 DATE - 2009-01-30

REVISED -
 REVISED -
 REVISED -
 REVISED -

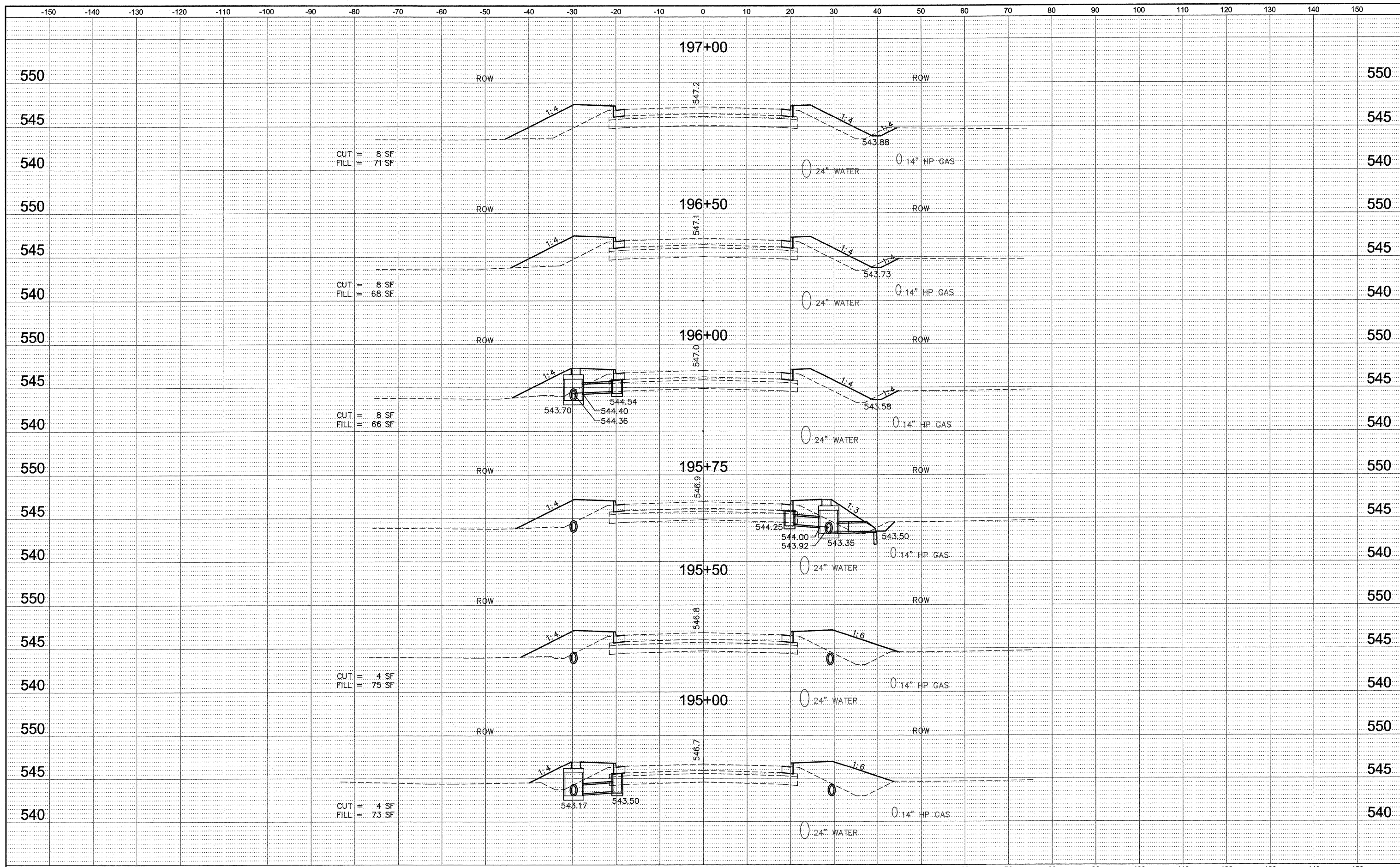
CITY OF BELLEVILLE, ILLINOIS
 101 S. Illinois Street
 Belleville, IL 62220-2105

FRANK SCOTT PARKWAY WEST
CROSS SECTION SHEETS
 SCALE: 1" = 10'
 SHEET NO. ___ OF ___ SHEETS
 STA. _____ TO STA. _____

F.A.U. RTE.	SECTION	COUNTY	TOTAL SHEETS	SHEET NO.
9256	09-00212-00-CG	ST. CLAIR	90	85
CONTRACT NO. 97379			ILLINOIS FED. AID PROJECT	

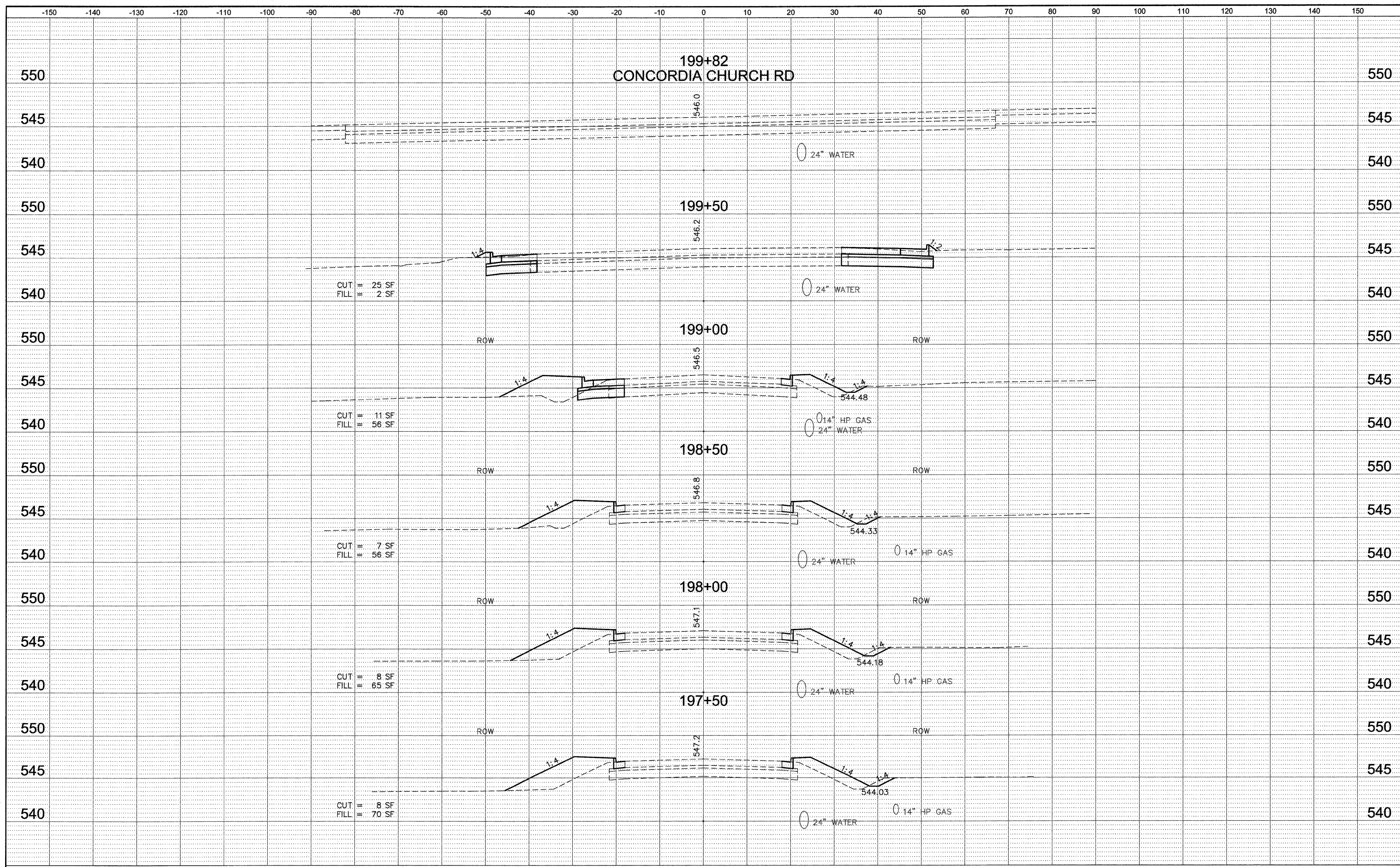
DATE	
BY	
FINAL SURVEY	
NOTEBOOK	
NO.	
SURVEYED	
PLOTTED	
TEMPLATE	
AREAS	
CHECKED	

DATE	
BY	
ORIGINAL SURVEY	
NOTEBOOK	
NO.	
SURVEYED	
PLOTTED	
TEMPLATE	
AREAS	
CHECKED	



FINAL SURVEY	SURVEYED	DATE
NOTE BOOK	PLOTTED	
NO.	TEMPLATE	
	AREAS	
	CHECKED	

ORIGINAL SURVEY	SURVEYED	DATE
NOTE BOOK	PLOTTED	
NO.	TEMPLATE	
	AREAS	
	CHECKED	



FILE NAME = 759XS01.DWG
 PLOT SCALE = 1" = 1'
 PLOT DATE = 2009-04-30

USER NAME = SAM WRIGLEY
 DESIGNED - SSM
 DRAWN - SW3
 CHECKED - AJG
 DATE - 2009-01-30

REVISED -
 REVISED -
 REVISED -
 REVISED -

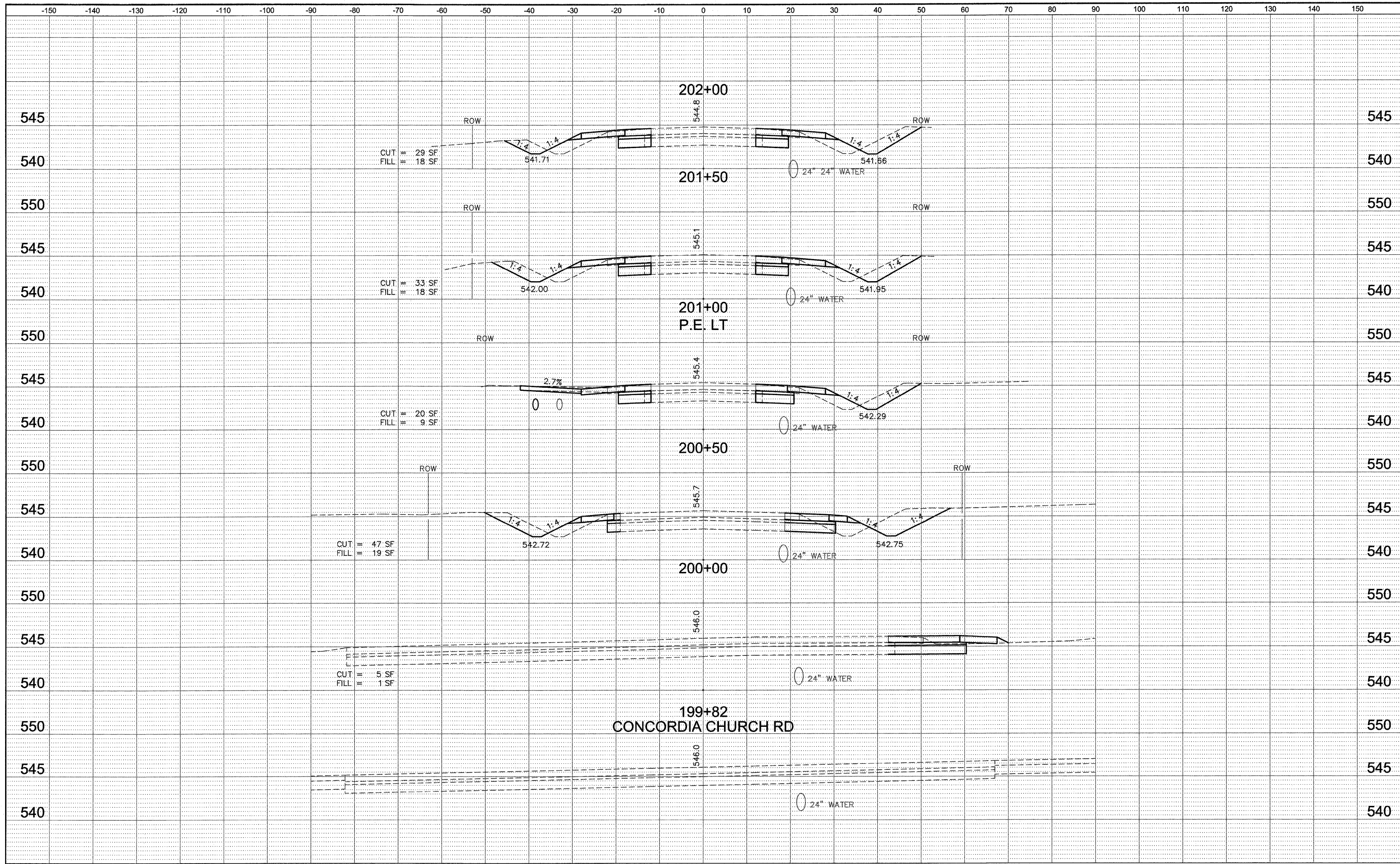
CITY OF BELLEVILLE, ILLINOIS
 101 S. Illinois Street
 Belleville, IL 62220-2105

FRANK SCOTT PARKWAY WEST
 CROSS SECTION SHEETS
 SCALE: 1" = 10'
 SHEET NO. ___ OF ___ SHEETS
 STA. _____ TO STA. _____

F.A.U. RTE.	SECTION	COUNTY	TOTAL SHEETS	SHEET NO.
9256	09-00212-00-CG	ST. CLAIR	90	87
CONTRACT NO. 97379			ILLINOIS FED. AID PROJECT	

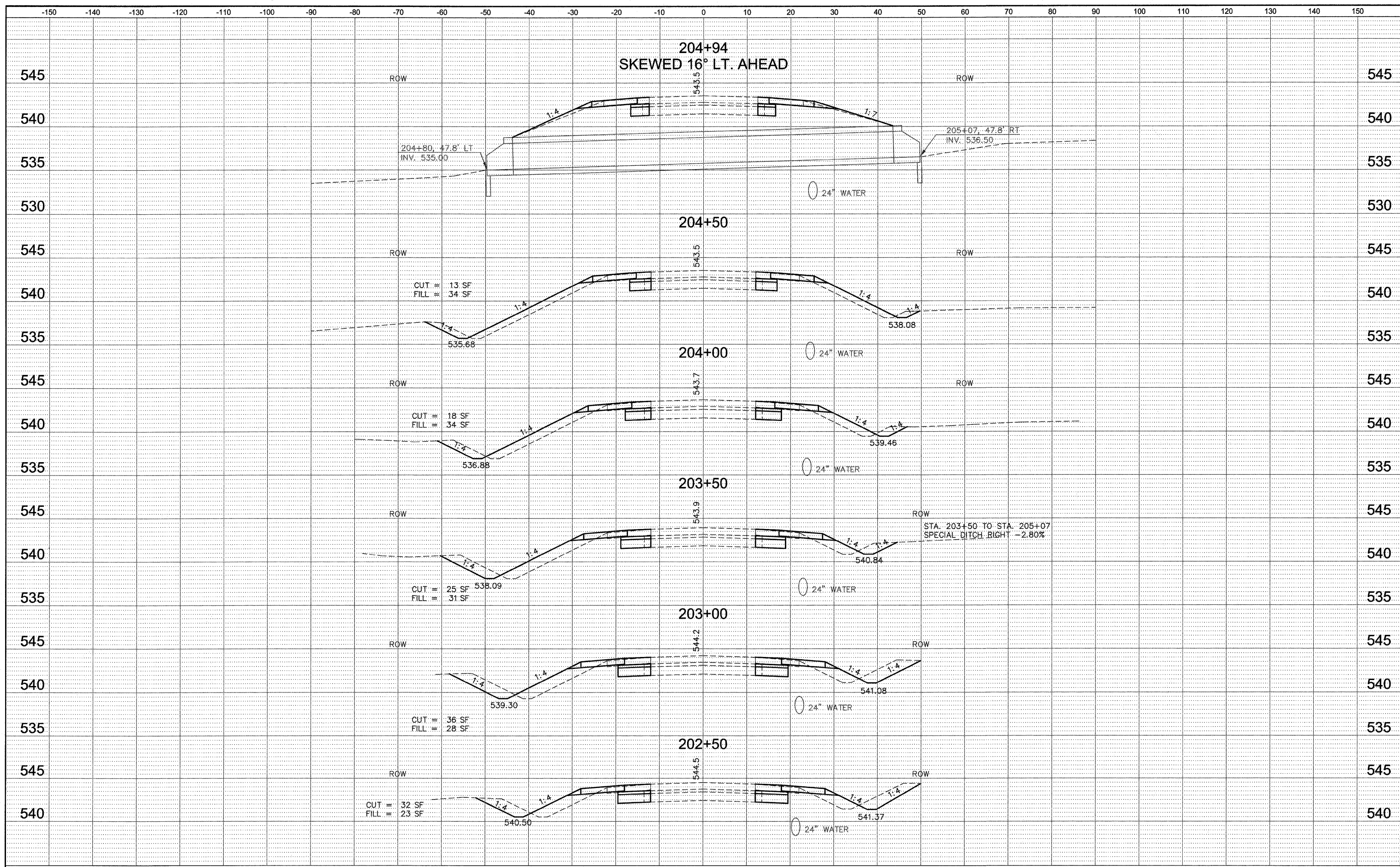
DATE	
BY	
FINAL SURVEY SURVEYED	
NOTE BOOK	
NO.	
PLOTTED	
TEMPLATE	
AREAS	
CHECKED	

DATE	
BY	
ORIGINAL SURVEY SURVEYED	
NOTE BOOK	
NO.	
PLOTTED	
TEMPLATE	
AREAS	
CHECKED	



DATE	
BY	
SURVEYED	
PLOTTED	
TEMPLATE	
AREAS	
NOTEBOOK	
NO.	

DATE	
BY	
SURVEYED	
PLOTTED	
TEMPLATE	
AREAS	
NOTEBOOK	
NO.	



FILE NAME = 759XS01.DWG
 USER NAME = SAM WRIGLEY
 DESIGNED - SSM
 DRAWN - SW3
 CHECKED - AJG
 DATE - 2009-01-30
 PLOT SCALE = 1" = 1'
 PLOT DATE = 2009-04-30

REVISOR -
 REVISED -
 REVISED -
 REVISED -
 REVISED -

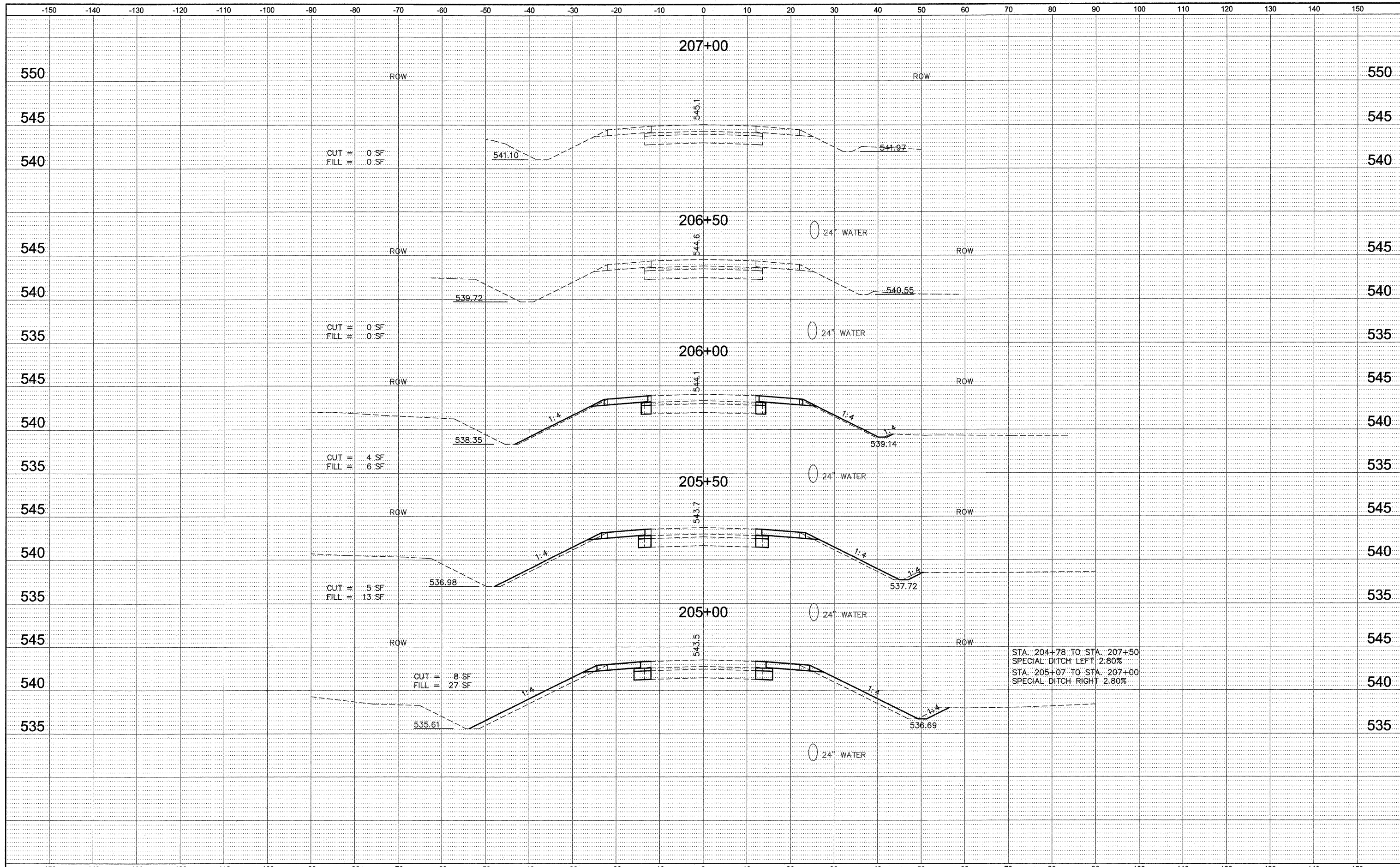
CITY OF BELLEVILLE, ILLINOIS
 101 S. Illinois Street
 Belleville, IL 62220-2105

FRANK SCOTT PARKWAY WEST
 CROSS SECTION SHEETS
 SCALE: 1" = 10'
 SHEET NO. ___ OF ___ SHEETS
 STA. _____ TO STA. _____

F.A.U. RTE.	SECTION	COUNTY	TOTAL SHEETS	SHEET NO.
9256	09-00212-00-CG	ST. CLAIR	90	89
CONTRACT NO. 97379			ILLINOIS FED. AID PROJECT	

DATE	
BY	
FINAL SURVEY	
SURVEYED	
PLOTTED	
TEMPLATE	
NOTEBOOK	
AREAS	
CHECKED	
NO.	

DATE	
BY	
ORIGINAL SURVEY	
SURVEYED	
PLOTTED	
TEMPLATE	
NOTEBOOK	
AREAS	
CHECKED	
NO.	



STA. 204+78 TO STA. 207+50
 SPECIAL DITCH LEFT 2.80%
 STA. 205+07 TO STA. 207+00
 SPECIAL DITCH RIGHT 2.80%

FILE NAME = 759XS01.DWG	USER NAME = SAM WRIGLEY	DESIGNED - SSM	REVISED -	CITY OF BELLEVILLE, ILLINOIS 101 S. Illinois Street Belleville, IL 62220-2105	FRANK SCOTT PARKWAY WEST CROSS SECTION SHEETS	F.A.U. RTE. 9256	SECTION 09-00212-00-CG	COUNTY ST. CLAIR	TOTAL SHEETS 90	SHEET NO. 90	
PLOT SCALE = 1" = 1'	CHECKED - AJG	DATE - 2009-01-30	REVISED -			SCALE: 1" = 10'	SHEET NO. OF SHEETS	STA. TO STA.	CONTRACT NO. 97379		
PLOT DATE = 2009-04-30	DATE - 2009-01-30	REVISED -	REVISED -			FED. ROAD DIST. NO. ILLINOIS FED. AID PROJECT					