



GENERAL NOTES

PLAN DIMENSIONS AND DETAILS RELATIVE TO EXISTING PLANS ARE SUBJECT TO NOMINAL CONSTRUCTION VARIATIONS. THE CONTRACTOR SHALL FIELD VERIFY EXISTING DIMENSIONS AND DETAILS AFFECTING NEW CONSTRUCTION AND MAKE NECESSARY APPROVED ADJUSTMENTS PRIOR TO CONSTRUCTION OR ORDERING OF MATERIALS. SUCH VARIATIONS SHALL NOT BE CAUSE FOR ADDITIONAL COMPENSATION FOR A CHANGE IN SCOPE OF WORK; HOWEVER, THE CONTRACTOR WILL BE PAID FOR THE QUANTITY ACTUALLY FURNISHED AT THE UNIT PRICE BID FOR THE WORK.

SEEDING WILL NOT BE PERMITTED AT ANY TIME WHEN THE GROUND IS FROZEN, WET, OR IN AN UNTILLABLE CONDITION. LOCATIONS TO BE SEEDED WILL BE DETERMINED BY THE ENGINEER.

ALL EXCAVATED MATERIAL, WHICH INCLUDES DIGGING OR GRADING OF ANY SOIL OR FILL MATERIAL, WITH THE EXCEPTION OF AGGREGATE FILLS, MUST BE INCORPORATED WITHIN THE IDOT RIGHT OF WAY DUE TO ENVIRONMENTAL DOCUMENTATION REQUIREMENTS.

ABANDONED UNDERGROUND UTILITIES THAT CONFLICT WITH CONSTRUCTION SHALL BE DISPOSED OF OUTSIDE THE LIMITS OF THE RIGHT OF WAY ACCORDING TO ARTICLE 202.03 OF THE STANDARD SPECIFICATIONS AND AS DIRECTED BY THE ENGINEER. THIS WORK WILL NOT BE PAID FOR SEPARATELY, BUT WILL BE INCLUDED IN THE COST OF EARTH EXCAVATION.

ANY REFERENCE TO A STANDARD IN THESE PLANS SHALL BE INTERPRETED TO MEAN THE EDITION AS INDICATED BY THE SUBNUMBER SHOWN IN THE LIST OF STANDARDS OR THE COPY INCLUDED IN THESE PLANS.

THE CONTRACTOR SHALL CONTACT JULIE AT LEAST 48 HOURS PRIOR TO EXCAVATION TO DETERMINE WHICH UTILITIES ARE IN THE AREA.

COMMITMENTS

DATE: May 22, 2015

PREPARED BY: Don Benoit  
DISTRICT STUDIES & PLANS ENGINEER

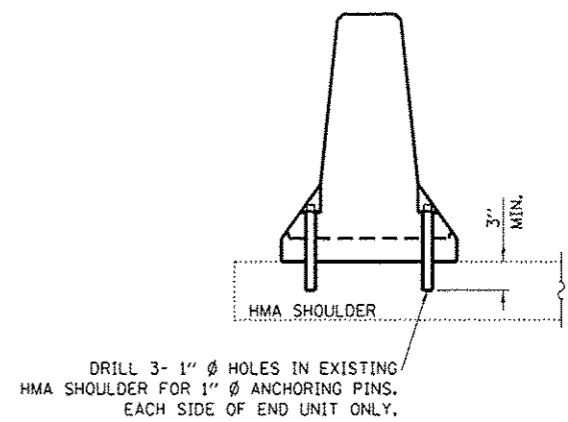
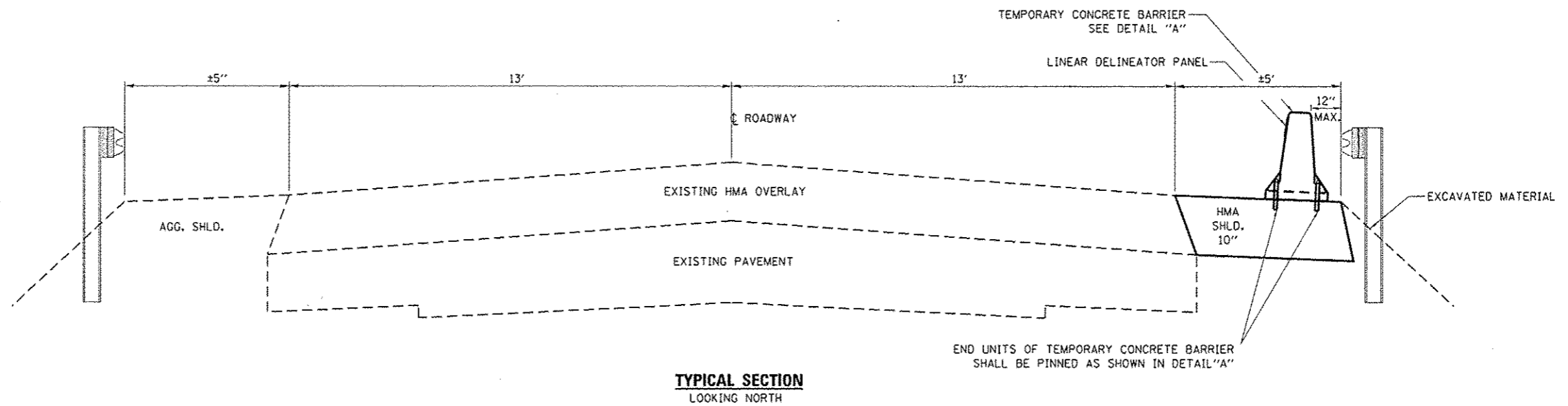
EXAMINED BY: Herb Gray  
DISTRICT CONSTRUCTION ENGINEER

Wayne Phillips  
DISTRICT MATERIALS ENGINEER

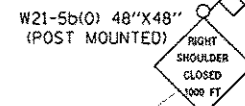
Bruce A. Anderson  
DISTRICT OPERATIONS ENGINEER

FILE NAME =	USER NAME = woodshankr1	DESIGNED - EP	REVISED -	<b>STATE OF ILLINOIS DEPARTMENT OF TRANSPORTATION</b>	<b>GENERAL NOTES</b>	F.A.P. RTE.	SECTION	COUNTY	TOTAL SHEETS	SHEET NO.
p:\N\1884EBID\INTEG\Illinois.gov\PI\DOT\Documents\IDOT Offices\District 3\Projects\0368\DRAWING\0368EP\shv-details.dgn	DRAWN	REVISION	786			(11VBR)-2	LASALLE	5	2	
PLOT SCALE = 100.0000' / 1"	CHECKED - RW	REVISION	CONTRACT NO. 66E56							
Default	PLOT DATE = 5/28/2015	DATE - 1/23/2015	REVISION			SCALE:	SHEET 1 OF 1 SHEETS	STA. TO STA.	(ILLINOIS) FED. AID PROJECT	

CODE NO.	ITEM	UNIT	TOTAL QUANTITY	CONSTR. CODE
				CONT. MAINT. 100% STATE BRIDGE 0021 050-0073
20200600	EXCAVATING AND GRADING EXISTING SHOULDER	UNIT	0.7	0.7
48203037	HOT-MIX ASPHALT SHOULDERS, 10"	SQ YD	250	250
67100100	MOBILIZATION	LSUM	1	1
70100450	TRAFFIC CONTROL AND PROTECTION, STANDARD 701201	LSUM	1	1
70400100	TEMPORARY CONCRETE BARRIER	FOOT	540	540
70600251	IMPACT ATTENUATORS, TEMPORARY (NON- REDIRECTIVE, NARROW), TEST LEVEL 3	EACH	2	2
X0326649	LINEAR DELINEATOR PANELS, 6 INCH	EACH	7	7

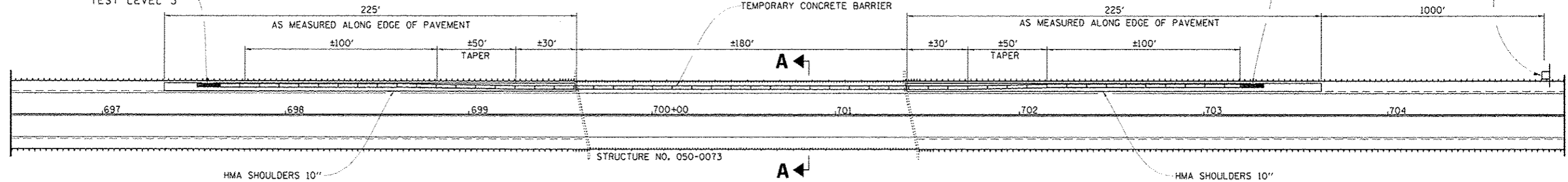


FILE NAME =	USER NAME = woodshank1	DESIGNED - EP	REVISED -	<b>STATE OF ILLINOIS DEPARTMENT OF TRANSPORTATION</b>	<b>TYPICAL SECTION</b>	F.A.P. RTE.	SECTION	COUNTY	TOTAL SHEETS	SHEET NO.	
p:\11884EBID\TEG\illinois.gov\PW1001\Do	ments\1001\Offices\District 3\Projects\1336	DRAWN Data\9366\EP\shd-detail.dgn	REVISED -			786	(111VBR)I-2	LASALLE	5	4	
Default	PLOT SCALE = 1/8" = 1' / in.	CHECKED - RW	REVISED -			SCALE: SHEET 1 OF 1 SHEETS STA. TO STA.		CONTRACT NO. 66E56			
	PLOT DATE = 6/2/2015	DATE - 1/23/2015	REVISED -			ILLINOIS FED. AID PROJECT					

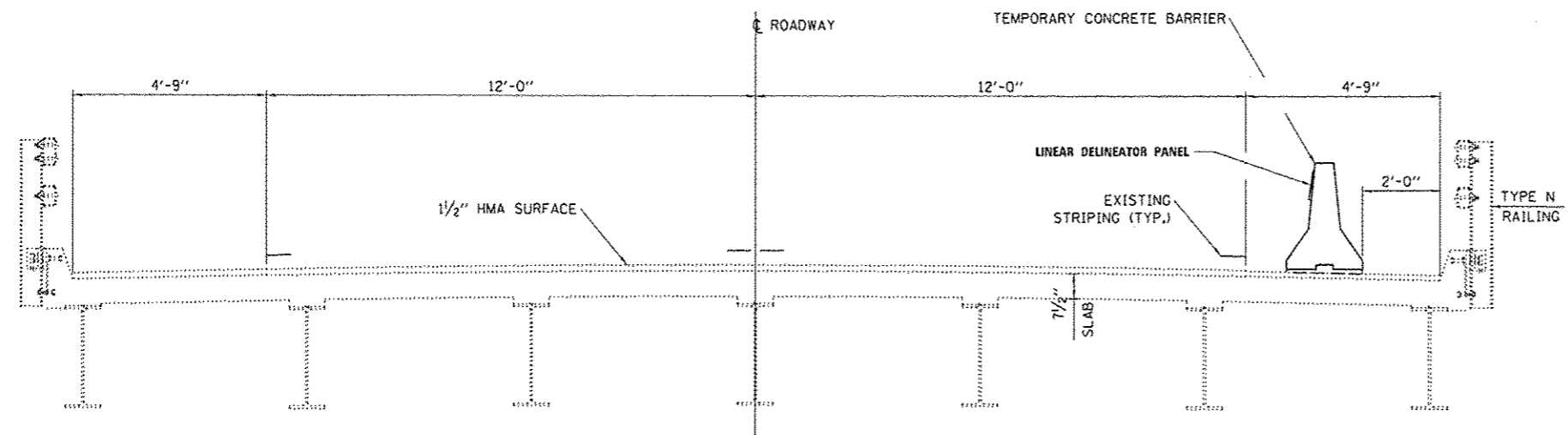


IMPACT ATTENUATORS, TEMPORARY  
(NON-REDIRECTIVE, NARROW),  
TEST LEVEL 3

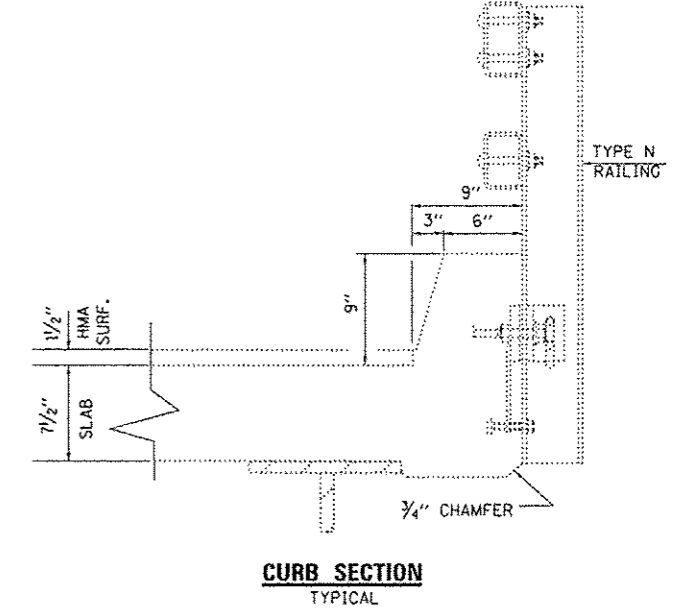
IMPACT ATTENUATORS, TEMPORARY  
(NON-REDIRECTIVE, NARROW),  
TEST LEVEL 3



**PLAN**



**SECTION A-A**  
LOOKING NORTH



**CURB SECTION**  
TYPICAL

NOTES:  
THE END UNITS OF THE TEMPORARY CONCRETE BARRIER SHALL BE PINNED TO THE HOT-MIX ASPHALT SHOULDER WITH ALL SIX ANCHORING PINS AS SHOWN IN DETAIL "A". COST SHALL BE INCLUDED IN THE TEMPORARY CONCRETE BARRIER.  
  
COST FOR FURNISHING AND INSTALLATION OF THE "SHOULDER CLOSED" SIGN BE INCLUDED IN THE COST OF THE TEMPORARY CONCRETE BARRIER.

FILE NAME =	USER NAME = woodshenkrl	DESIGNED - EP	REVISED -
p:\L\B04EBI\INTEG\illinois.gov\PI\DOT\Documents\5001\Offices\District 3\Projects\036		DRAWN Data\0366\EP\ht-details.dgn	REVISED -
Default	PLOT SCALE = 1/8" = 1'	CHECKED - RW	REVISED -
	PLOT DATE = 6/27/2015	DATE - 1/23/2015	REVISED -

**STATE OF ILLINOIS**  
**DEPARTMENT OF TRANSPORTATION**

**PROJECT LAYOUT**

SCALE: SHEET 1 OF 1 SHEETS STA. TO STA.

F.A.P. RTE.	SECTION	COUNTY	TOTAL SHEETS	SHEET NO.
786	(111VBR)-2	LASALLE	5	5
CONTRACT NO. 66E56			ILLINOIS DEPT. OF TRANSPORTATION PROJECT	