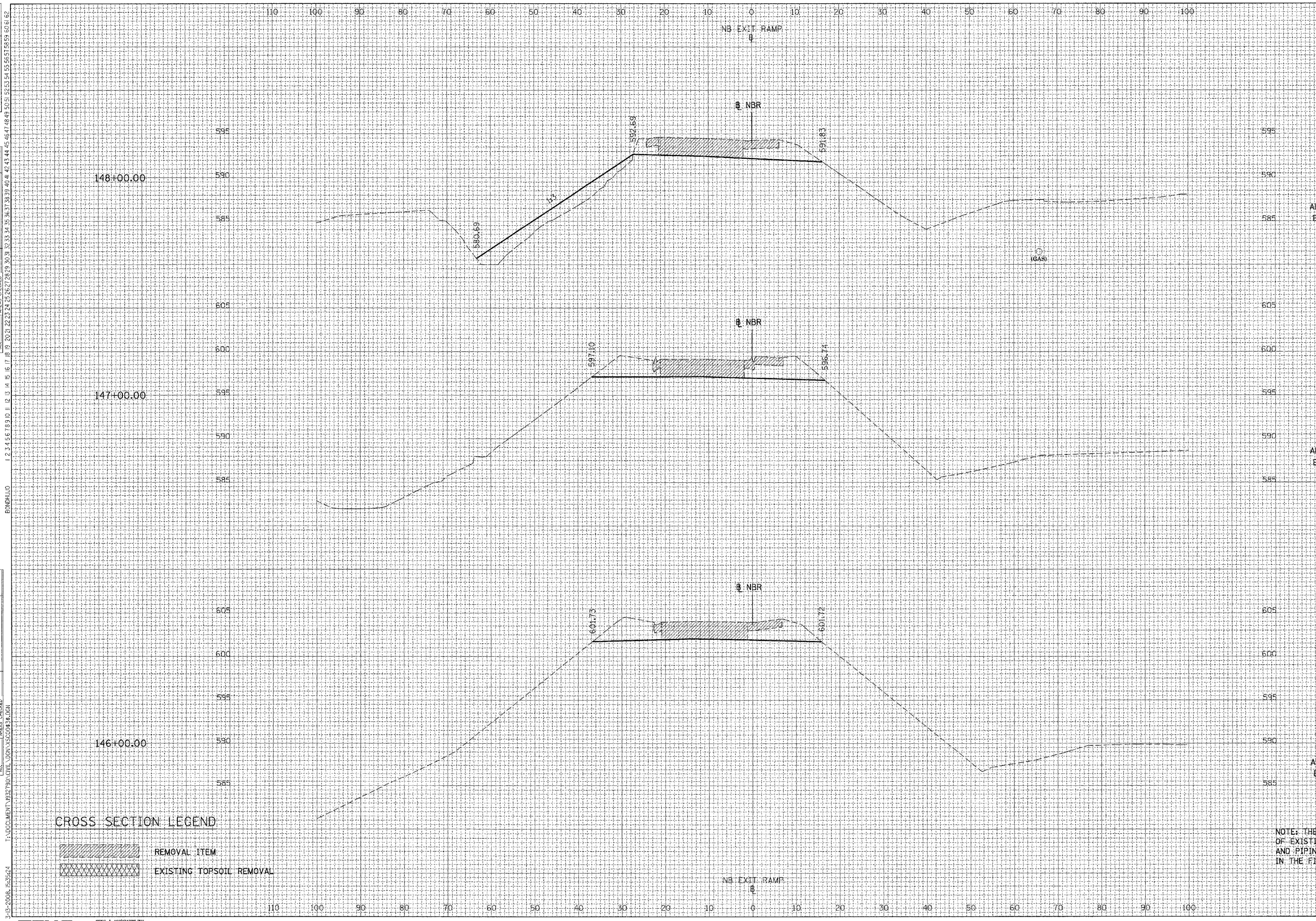


REVISIONS	DATE

BY	DATE

ORIGINAL SURVEY	DATE

DATE	BY



F.A.I. RTE.	SECTION	COUNTY	TOTAL SHEETS	SHEET NO.
55	*	WILL	608	607
STA.		TO STA.		
FED. ROAD DIST. NO. 1 ILLINOIS FED. AID PROJECT				
• (26, 26HB-1&114) R-2				

ALL UNITS IN SQ FT
EARTH EXCAVATION=
EMBANKMENT=

STAGE IV
30.54
51.88


ALL UNITS IN SQ FT
EARTH EXCAVATION=
EMBANKMENT=


STAGE IV
54.81
0.01

ALL UNITS IN SQ FT
EARTH EXCAVATION=
EMBANKMENT=

STAGE IV
52.31
0.01

CROSS SECTION LEGEND

 REMOVAL ITEM

 EXISTING TOPSOIL REMOVAL

NOTE: THE EXACT LOCATION AND ELEVATION OF EXISTING STRUCTURES, UTILITIES, AND PIPING SHALL BE VERIFIED IN THE FIELD BY THE CONTRACTOR.