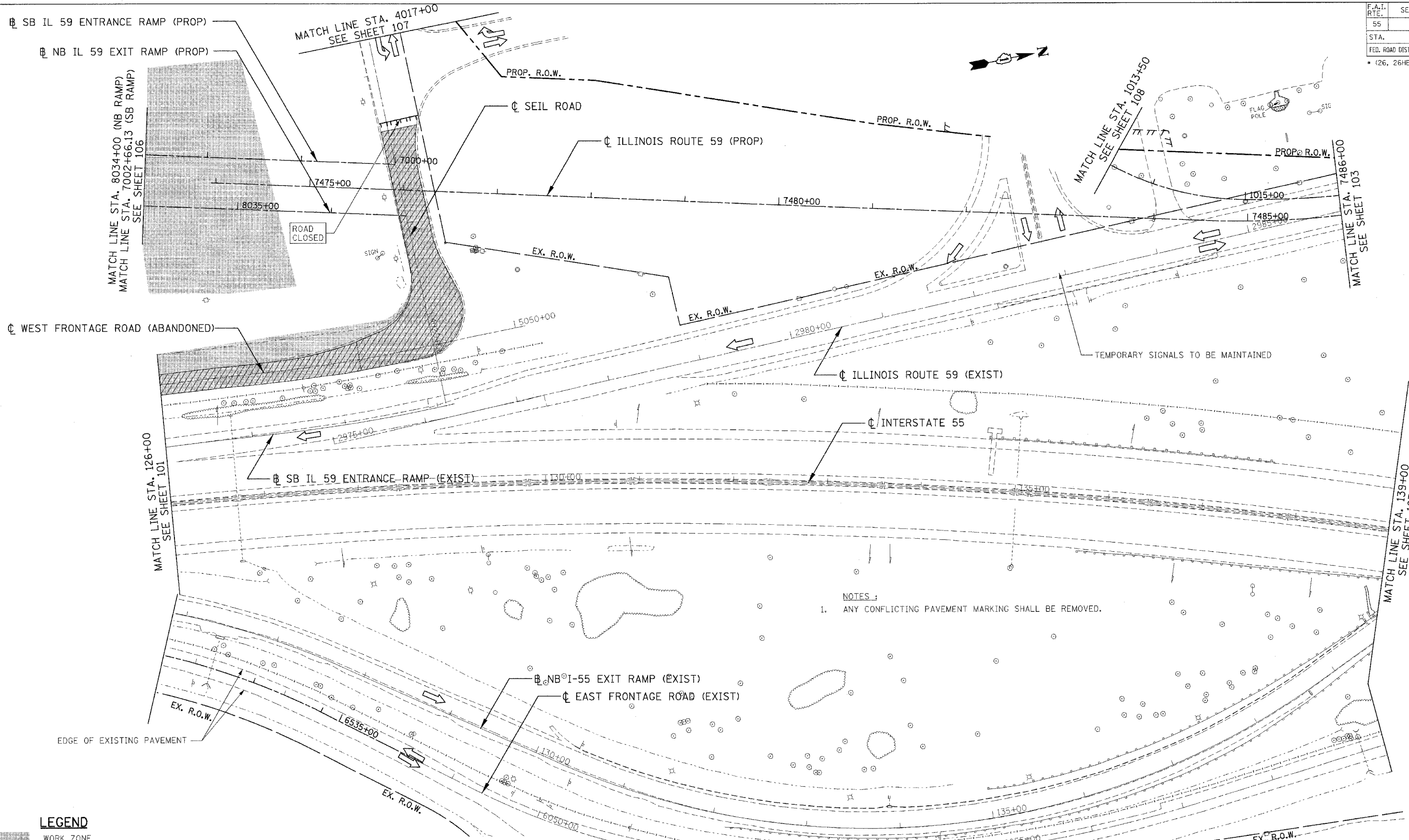


F.A.I. RTE.	SECTION	COUNTY	TOTAL SHEETS	SHEET NO.
55	•	WILL	608	102
STA.	TO STA.			
FED. ROAD DIST. NO. 1 ILLINOIS		FED. AID PROJECT		
• (26, 26HB-1&114) R-2 CONTRACT NO. 60363				



\\L1TOP006.DGN, \\SIP0001.DGN, \\SIP0002.DGN, \\SIP0003.DGN, \\SIP0004.DGN, \\SIP0005.DGN, \\SIP0006.DGN, \\SIP0007.DGN, \\SIP0008.DGN, \\SIP0009.DGN, \\SIP0010.DGN, \\SIP0011.DGN, \\SIP0012.DGN, \\SIP0013.DGN, \\SIP0014.DGN, \\SIP0015.DGN, \\SIP0016.DGN, \\SIP0017.DGN, \\SIP0018.DGN, \\SIP0019.DGN, \\SIP0020.DGN, \\SIP0021.DGN, \\SIP0022.DGN, \\SIP0023.DGN, \\SIP0024.DGN, \\SIP0025.DGN, \\SIP0026.DGN, \\SIP0027.DGN, \\SIP0028.DGN, \\SIP0029.DGN, \\SIP0030.DGN, \\SIP0031.DGN, \\SIP0032.DGN, \\SIP0033.DGN, \\SIP0034.DGN, \\SIP0035.DGN, \\SIP0036.DGN, \\SIP0037.DGN, \\SIP0038.DGN, \\SIP0039.DGN, \\SIP0040.DGN, \\SIP0041.DGN, \\SIP0042.DGN, \\SIP0043.DGN, \\SIP0044.DGN, \\SIP0045.DGN, \\SIP0046.DGN, \\SIP0047.DGN, \\SIP0048.DGN, \\SIP0049.DGN, \\SIP0050.DGN, \\SIP0051.DGN, \\SIP0052.DGN, \\SIP0053.DGN, \\SIP0054.DGN, \\SIP0055.DGN, \\SIP0056.DGN, \\SIP0057.DGN, \\SIP0058.DGN, \\SIP0059.DGN, \\SIP0060.DGN
 3-24-2008, 10:40:05
 1 2 3 4 5 6 7 8 9 10 11 12 13 14 15 16 17 18 19 20 21 22 23 24 25 26 27 28 29 30 31 32 33 34 35 36 37 38 39 40 41 42 43 44 45 46 47 48 49 50 51 52 53 54 55 56 57 58 59 60 61 62 63
 LEAC

NOTES:
 1. ANY CONFLICTING PAVEMENT MARKING SHALL BE REMOVED.

- LEGEND**
- WORK ZONE
 - TEMPORARY PAVEMENT
 - TEMP. PVMT - PREVIOUS STAGE
 - CLASS D PATCHES (TYPE AND THICKNESS SPECIFIED AT EACH PATCH LOCATION)
 - PAVEMENT REMOVAL
 - PAVED SHOULDER REMOVAL (INCL. GORES)
 - TRAFFIC FLOW
 - ARROW BOARD
 - VERTICAL PANELS
 - BARRICADE, TYPE III
 - PROP. TRAFFIC SIGN
 - BARRICADES, TYPE II W/ FLASHING LIGHTS
 - PLASTIC TYPE II BARRICADES OR DRUMS W/ STEADY BURN LIGHT
 - TEMPORARY CONCRETE BARRIER

- LEGEND**
- | | | | |
|---------------------------------------------|--------------------------------------------------------------|--------------------------------------------------------------------|--------------------------------------------------|
| ① EPOXY PAVEMENT MARKING - LINE 4" (WHITE) | ⑤ TEMPORARY PAVEMENT MARKING - 8" (WHITE) | ⑨ PAVEMENT MARKING TAPE, TYPE III - LETTERS AND SYMBOLS | ⑬ PAVEMENT MARKING TAPE, TYPE III - 8" (WHITE) |
| ② TEMPORARY PAVEMENT MARKING - 4" (WHITE) | ⑥ TEMPORARY PAVEMENT MARKING - 12" (WHITE) | ⑩ PAVEMENT MARKING TAPE, TYPE III - 4" (WHITE) | ⑭ PAVEMENT MARKING TAPE, TYPE III - 12" (WHITE) |
| ③ TEMPORARY PAVEMENT MARKING - 4" (YELLOW) | ⑦ EPOXY PAVEMENT MARKING - LINE 5" (WHITE) 10' DASH-30' SKIP | ⑪ PAVEMENT MARKING TAPE, TYPE III - 4" (YELLOW) | ⑮ PAVEMENT MARKING TAPE, TYPE III - 12" (YELLOW) |
| ④ EPOXY PAVEMENT MARKING - LINE 4" (YELLOW) | ⑧ TEMPORARY PAVEMENT MARKING - 24" (WHITE) | ⑫ PAVEMENT MARKING TAPE, TYPE III - 4" (YELLOW), 10' DASH-30' SKIP | ⑯ PAVEMENT MARKING TAPE, TYPE III - 24" (WHITE) |

MOT15 REVISIONS	
NAME	DATE

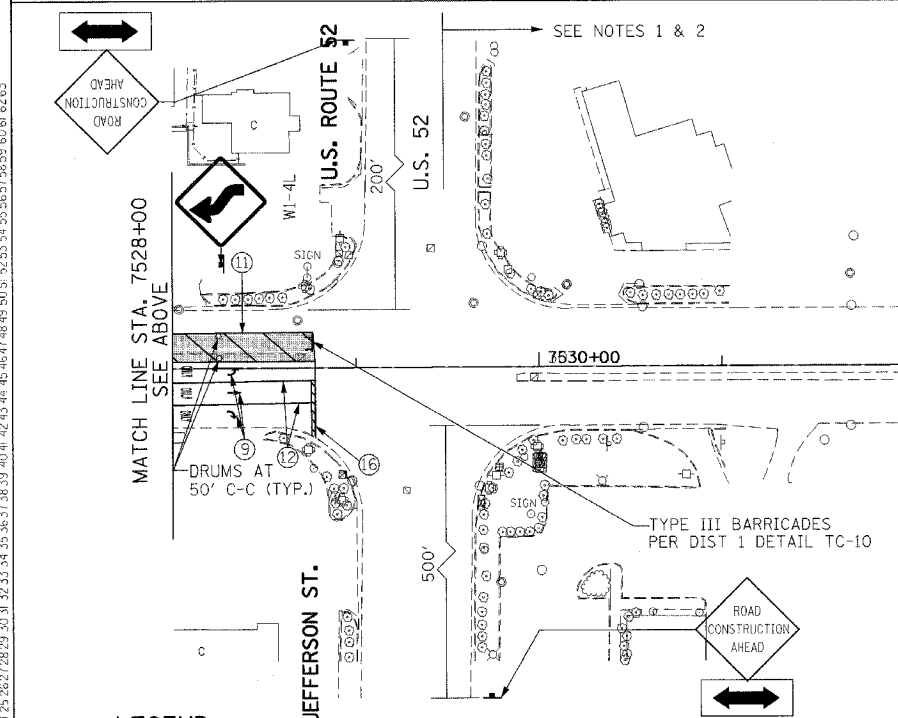
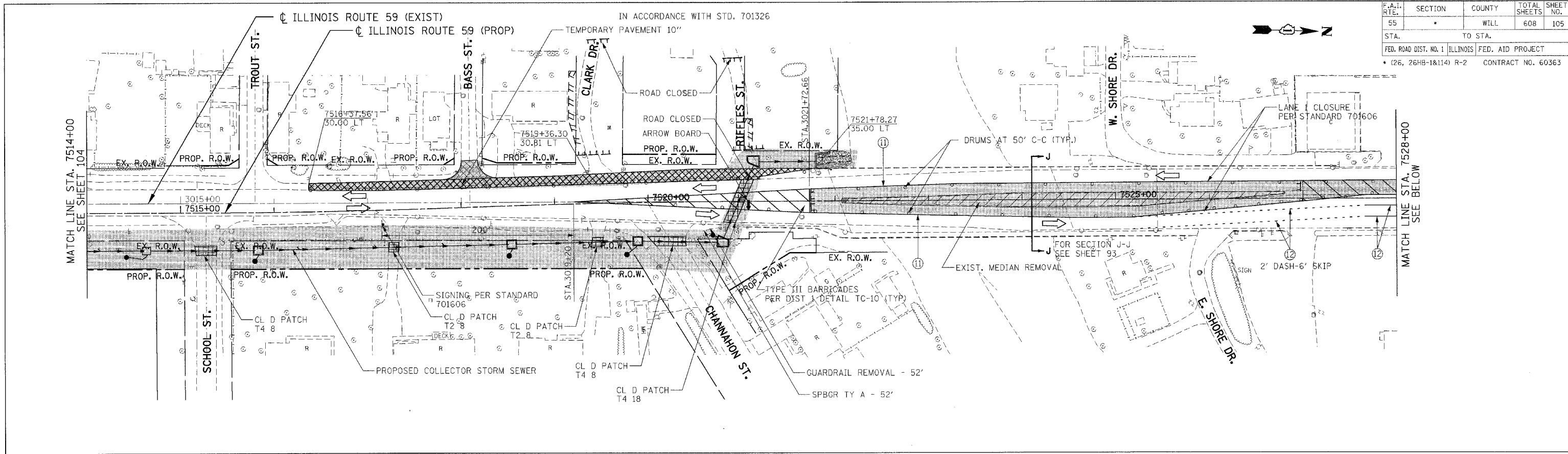
ILLINOIS DEPARTMENT OF TRANSPORTATION
 FAI 55 AT FAP 338 ILLINOIS ROUTE 59
 SECTION: (26, 26HB-1&114) R-2
**MAINTENANCE OF TRAFFIC
 PRE STAGE A**
 STA. 126+00 TO STA. 139+00

SCALE: 1" = 50'
 DATE: 03/14/08
 DRAWN BY: JB
 CHECKED BY: ACL

TENG
 TENG & ASSOCIATES, INC.
 ENGINEERS/ARCHITECTS/PLANNERS
 200 N. MICHIGAN AVE. CHICAGO, IL 60601
 TEL: 312.279.1111

F.A.I. RTE.	SECTION	COUNTY	TOTAL SHEETS	SHEET NO.
55	*	WILL	608	105
STA. TO STA.				
FED. ROAD DIST. NO. 1 ILLINOIS FED. AID PROJECT				
* (26, 26HB-1&114) R-2 CONTRACT NO. 60363				

IN ACCORDANCE WITH STD. 701326



- NOTES:**
1. THE RECONSTRUCTION OF IL59 NORTH OF U.S. ROUTE 52 IS TO BE DONE BY OTHERS.
 2. COORDINATION IS REQUIRED WITH ADJACENT CONTRACT (62416) FOR COMPATIBILITY OF ROADWAY STAGING ALONG IL ROUTE 59 NORTH AND SOUTH OF US52 AT ALL TIMES. THE ENGINEER FOR THE ADJACENT CONTRACT (62416) WILL BE NOTIFIED A MINIMUM OF 2 WEEKS IN ADVANCE OF ANY POTENTIAL STAGE CONFIGURATION CHANGES SOUTH OF US52 WHICH MAY AFFECT THE STAGING NORTH OF US52.

- LEGEND**
- WORK ZONE
 - TEMPORARY PAVEMENT
 - TEMP. PVMT - PREVIOUS STAGE
 - CLASS D PATCHES (TYPE AND THICKNESS SPECIFIED AT EACH PATCH LOCATION)
 - PAVEMENT REMOVAL
 - PAVED SHOULDER REMOVAL (INCL. GORES)
 - TRAFFIC FLOW
 - ARROW BOARD
 - VERTICAL PANELS
 - BARRICADE, TYPE III
 - PROP. TRAFFIC SIGN
 - BARRICADES, TYPE II W/ FLASHING LIGHTS
 - PLASTIC TYPE II BARRICADES OR DRUMS W/ STEADY BURN LIGHT
 - TEMPORARY CONCRETE BARRIER

- LEGEND**
- ① EPOXY PAVEMENT MARKING - LINE 4" (WHITE)
 - ② TEMPORARY PAVEMENT MARKING - 4" (WHITE)
 - ③ TEMPORARY PAVEMENT MARKING - 4" (YELLOW)
 - ④ EPOXY PAVEMENT MARKING - LINE 4" (YELLOW)
 - ⑤ TEMPORARY PAVEMENT MARKING - 8" (WHITE)
 - ⑥ TEMPORARY PAVEMENT MARKING - 12" (WHITE)
 - ⑦ EPOXY PAVEMENT MARKING - LINE 5" (WHITE) 10' DASH-30' SKIP
 - ⑧ TEMPORARY PAVEMENT MARKING - 24" (WHITE)
 - ⑨ PAVEMENT MARKING TAPE, TYPE III - LETTERS AND SYMBOLS
 - ⑩ PAVEMENT MARKING TAPE, TYPE III - 4" (WHITE)
 - ⑪ PAVEMENT MARKING TAPE, TYPE III - 4" (YELLOW)
 - ⑪A PAVEMENT MARKING TAPE, TYPE III - 4" (YELLOW), 10' DASH-30' SKIP
 - ⑫ PAVEMENT MARKING TAPE, TYPE III - 6" (WHITE)
 - ⑬ PAVEMENT MARKING TAPE, TYPE III - 8" (WHITE)
 - ⑭ PAVEMENT MARKING TAPE, TYPE III - 12" (WHITE)
 - ⑮ PAVEMENT MARKING TAPE, TYPE III - 12" (YELLOW)
 - ⑯ PAVEMENT MARKING TAPE, TYPE III - 24" (WHITE)
 - ⑰ PAVEMENT MARKING TAPE, TYPE III - 5" (WHITE), 10' DASH-30' SKIP

MOT18 REVISIONS	
NAME	DATE

ILLINOIS DEPARTMENT OF TRANSPORTATION
 FAI 55 AT FAP 338 ILLINOIS ROUTE 59
 SECTION: (26, 26HB-1&114) R-2

MAINTENANCE OF TRAFFIC PRE STAGE A

STA. 7514+00 TO LIMIT

SCALE: 1" = 50'
 DATE: 03/14/08

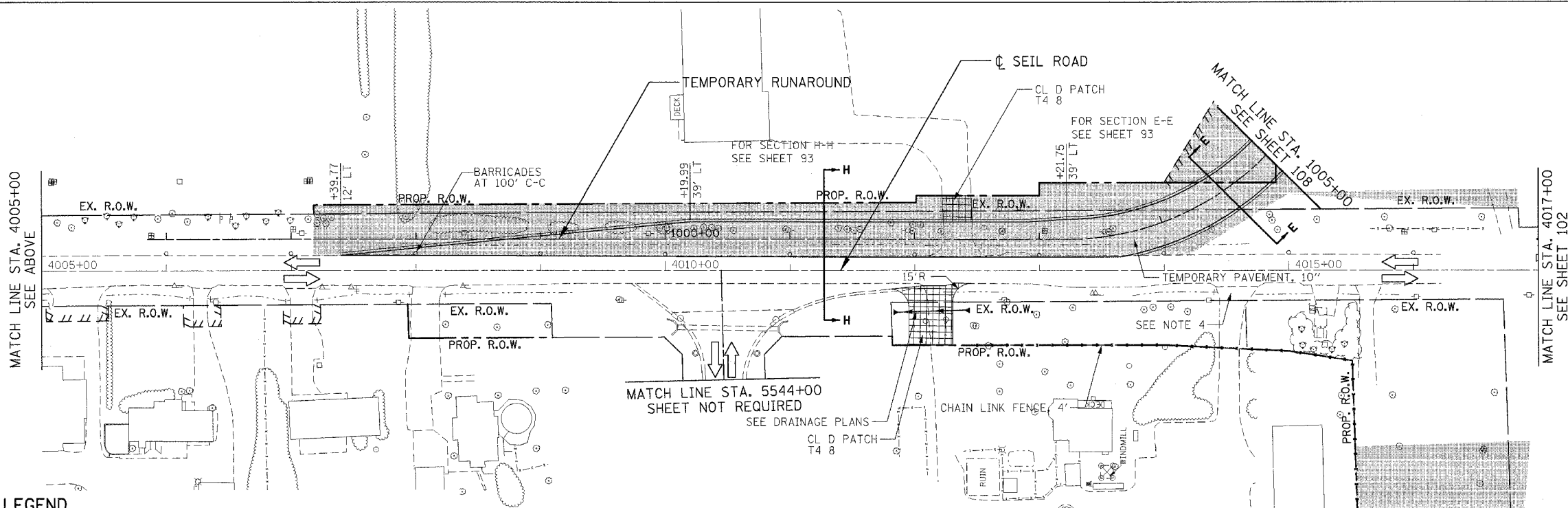
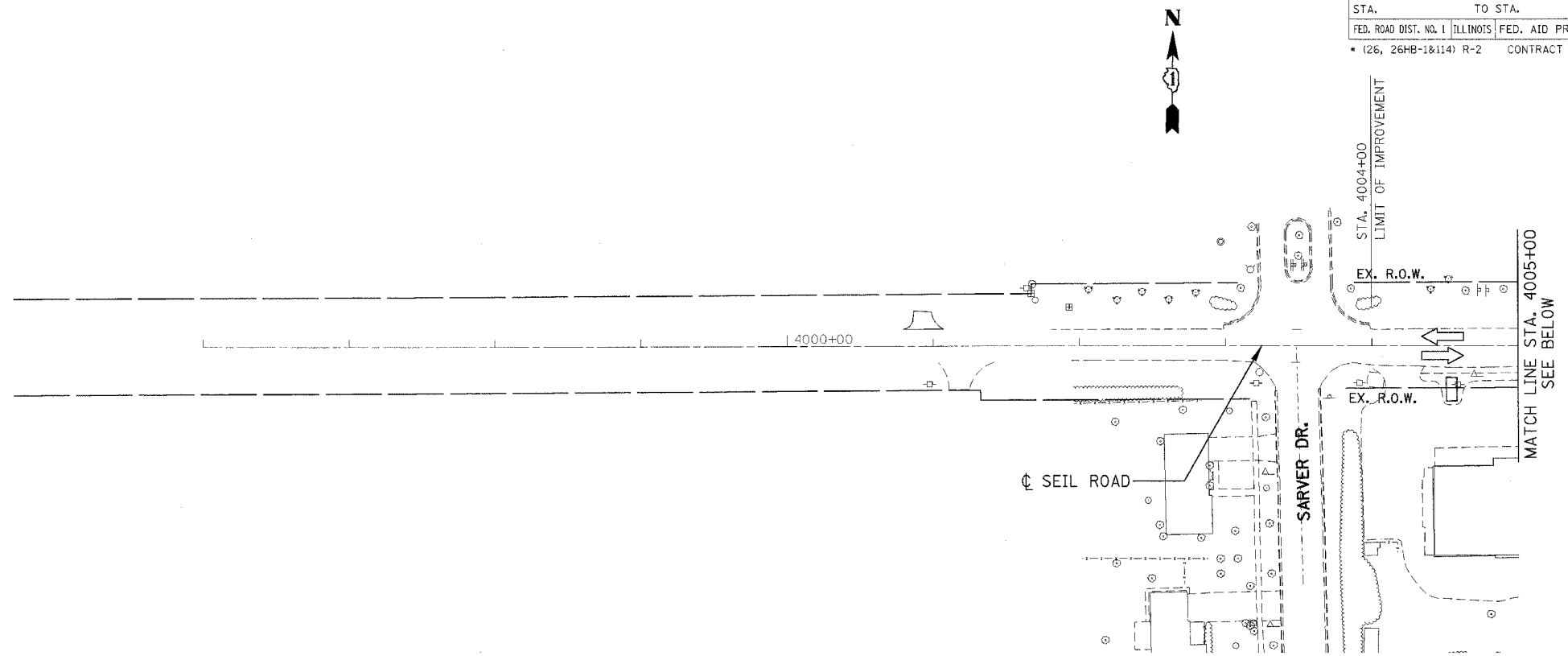
DRAWN BY: JB
 CHECKED BY: ACL

TENG
TENG & ASSOCIATES, INC.
 ENGINEERS ARCHITECTS PLANNERS
 305 N. MICHIGAN AVE., CHICAGO, IL 60601
 TELEPHONE: 312.954.6600

F.A.I. RTE.	SECTION	COUNTY	TOTAL SHEETS	SHEET NO.
55	*	WILL	608	107
STA.		TO STA.		
FED. ROAD DIST. NO. 1		ILLINOIS		FED. AID PROJECT
• (26, 26HB-1&114) R-2		CONTRACT NO. 60363		

NOTES:

- TRAFFIC CONTROL AND PROTECTION FOR THE TEMPORARY RUNAROUND SHALL BE IN ACCORDANCE WITH STANDARD 701326.
- THE CONTRACTOR SHALL STAGE HIS OPERATION SO AS TO PERMIT ACCESS TO LOCAL RESIDENCES AND COMMERCIAL SHOPS AT ALL TIMES.
- ANY CONFLICTING PAVEMENT MARKING SHALL BE REMOVED.
- CLOSE DRIVEWAY UPON COMPLETION OF TEMPORARY DRIVEWAY PAVEMENT AT STA. 4012+00. CONTRACTOR SHALL COORDINATE CLOSURE 2 WEEKS IN ADVANCE WITH PROPERTY OWNER.



LEGEND

- WORK ZONE
- TEMPORARY PAVEMENT
- TEMP. PVMT - PREVIOUS STAGE
- CLASS D PATCHES (TYPE AND THICKNESS SPECIFIED AT EACH PATCH LOCATION)
- PAVEMENT REMOVAL
- PAVED SHOULDER REMOVAL (INCL. GORES)
- TRAFFIC FLOW
- ARROW BOARD
- VERTICAL PANELS
- BARRICADE, TYPE III
- PROP. TRAFFIC SIGN
- BARRICADES, TYPE II W/ FLASHING LIGHTS
- PLASTIC TYPE II BARRICADES OR DRUMS W/ STEADY BURN LIGHT
- TEMPORARY CONCRETE BARRIER

LEGEND

- 1 EPOXY PAVEMENT MARKING - LINE 4" (WHITE)
- 2 TEMPORARY PAVEMENT MARKING - 4" (WHITE)
- 3 TEMPORARY PAVEMENT MARKING - 4" (YELLOW)
- 4 EPOXY PAVEMENT MARKING - LINE 4" (YELLOW)
- 5 TEMPORARY PAVEMENT MARKING - 8" (WHITE)
- 6 TEMPORARY PAVEMENT MARKING - 12" (WHITE)
- 7 EPOXY PAVEMENT MARKING - LINE 5" (WHITE) 10' DASH-30' SKIP
- 8 TEMPORARY PAVEMENT MARKING - 24" (WHITE)
- 9 PAVEMENT MARKING TAPE, TYPE III - LETTERS AND SYMBOLS
- 10 PAVEMENT MARKING TAPE, TYPE III - 4" (WHITE)
- 11 PAVEMENT MARKING TAPE, TYPE III - 4" (YELLOW)
- 12 PAVEMENT MARKING TAPE, TYPE III - 6" (WHITE)
- 13 PAVEMENT MARKING TAPE, TYPE III - 8" (WHITE)
- 14 PAVEMENT MARKING TAPE, TYPE III - 12" (WHITE)
- 15 PAVEMENT MARKING TAPE, TYPE III - 12" (YELLOW)
- 16 PAVEMENT MARKING TAPE, TYPE III - 24" (WHITE)
- 17 PAVEMENT MARKING TAPE, TYPE III - 5" (WHITE), 10' DASH-30' SKIP

MOT20 REVISIONS

NAME	DATE

ILLINOIS DEPARTMENT OF TRANSPORTATION
 FAI 55 AT FAP 338 ILLINOIS ROUTE 59
 SECTION: (26, 26HB-1&114) R-2
MAINTENANCE OF TRAFFIC PRE STAGE A
STA. 4002+18 TO STA. 4017+00
 SCALE: 1" = 50'
 DATE: 03/14/08
 DRAWN BY: JB
 CHECKED BY: ACL
TENG

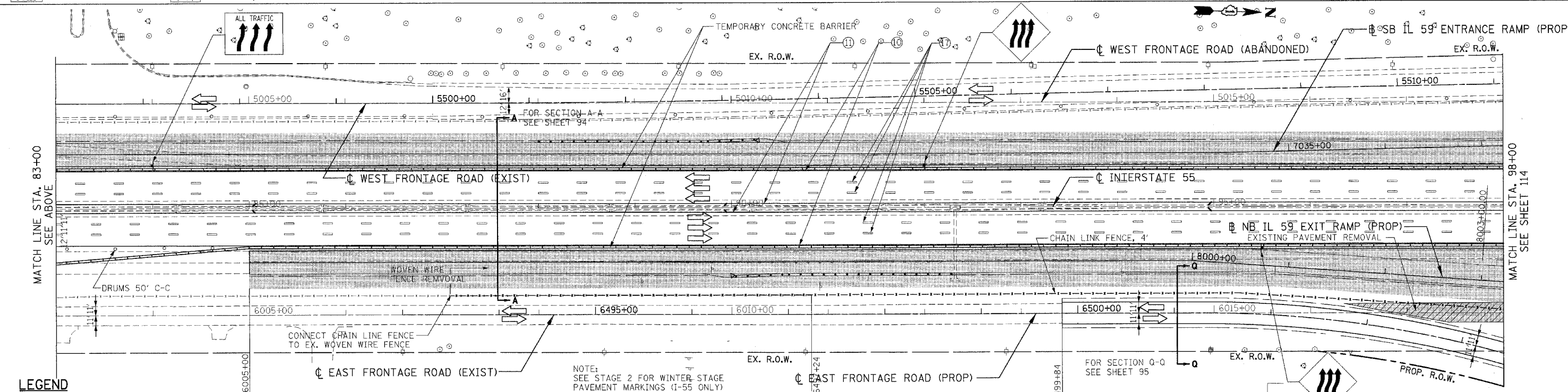
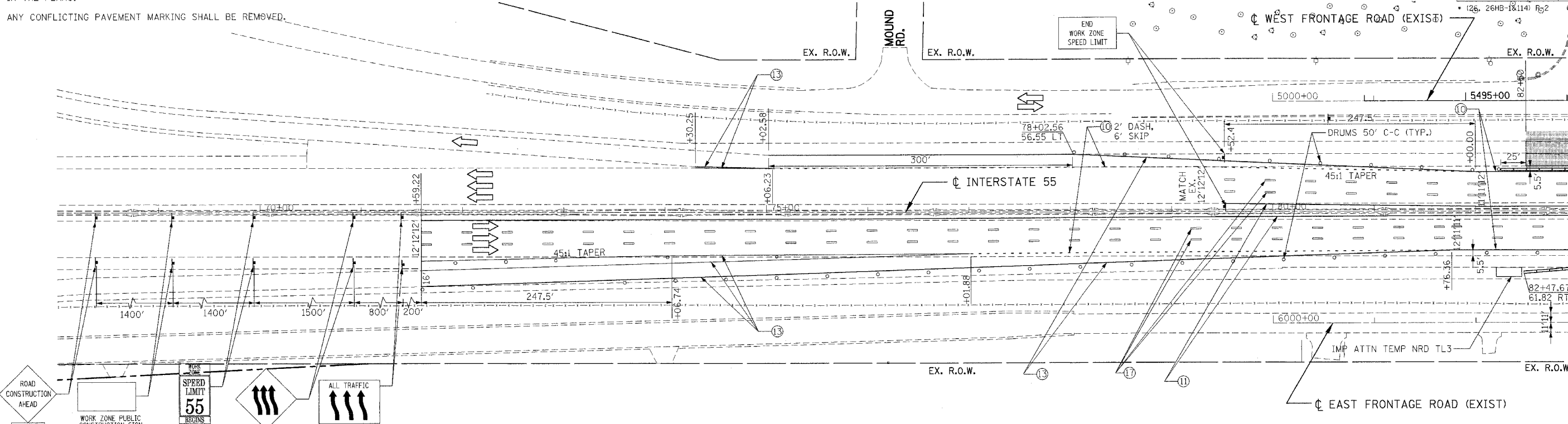
\AL\T000R06.DGN, \S\SUR009V.DGN, \S\UR009R.DGN, \S\UR009S.DGN, \S\UR009T.DGN, \S\UR009U.DGN, \S\UR009V.DGN, \S\UR009W.DGN, \S\UR009X.DGN, \S\UR009Y.DGN, \S\UR009Z.DGN, \S\UR0100.DGN, \S\UR0101.DGN, \S\UR0102.DGN, \S\UR0103.DGN, \S\UR0104.DGN, \S\UR0105.DGN, \S\UR0106.DGN, \S\UR0107.DGN, \S\UR0108.DGN, \S\UR0109.DGN, \S\UR0110.DGN, \S\UR0111.DGN, \S\UR0112.DGN, \S\UR0113.DGN, \S\UR0114.DGN, \S\UR0115.DGN, \S\UR0116.DGN, \S\UR0117.DGN, \S\UR0118.DGN, \S\UR0119.DGN, \S\UR0120.DGN, \S\UR0121.DGN, \S\UR0122.DGN, \S\UR0123.DGN, \S\UR0124.DGN, \S\UR0125.DGN, \S\UR0126.DGN, \S\UR0127.DGN, \S\UR0128.DGN, \S\UR0129.DGN, \S\UR0130.DGN, \S\UR0131.DGN, \S\UR0132.DGN, \S\UR0133.DGN, \S\UR0134.DGN, \S\UR0135.DGN, \S\UR0136.DGN, \S\UR0137.DGN, \S\UR0138.DGN, \S\UR0139.DGN, \S\UR0140.DGN, \S\UR0141.DGN, \S\UR0142.DGN, \S\UR0143.DGN, \S\UR0144.DGN, \S\UR0145.DGN, \S\UR0146.DGN, \S\UR0147.DGN, \S\UR0148.DGN, \S\UR0149.DGN, \S\UR0150.DGN, \S\UR0151.DGN, \S\UR0152.DGN, \S\UR0153.DGN, \S\UR0154.DGN, \S\UR0155.DGN, \S\UR0156.DGN, \S\UR0157.DGN, \S\UR0158.DGN, \S\UR0159.DGN, \S\UR0160.DGN

NOTES :

- 1-55 TRAFFIC CONTROL & PROTECTION SHALL BE IN ACCORDANCE WITH STANDARD 701411, TC-09, AND PER THE SIGNING NOTES IN THE PLANS.
- ANY CONFLICTING PAVEMENT MARKING SHALL BE REMOVED.

F.A.I. RTE.	SECTION	COUNTY	TOTAL SHEETS	SHEET NO.
55	*	WILL	608	113

STA.	TO STA.
FED. ROAD DIST. NO. 1	ILLINOIS FED. AID PROJECT
(26, 26HB-1&114) R-2	CONTRACT NO. 60363



LEGEND

- WORK ZONE
- TEMPORARY PAVEMENT
- TEMP. PVMT - PREVIOUS STAGE
- CLASS D PATCHES (TYPE AND THICKNESS SPECIFIED AT EACH PATCH LOCATION)
- PAVEMENT REMOVAL
- PAVED SHOULDER REMOVAL (INCL. GORES)
- ARROW BOARD
- VERTICAL PANELS
- BARRICADE, TYPE III
- PROP. TRAFFIC SIGN
- BARRICADES, TYPE II W/ FLASHING LIGHTS
- PLASTIC TYPE II BARRICADES OR DRUMS W/ STEADY BURN LIGHT
- TEMPORARY CONCRETE BARRIER

LEGEND

- ① EPOXY PAVEMENT MARKING - LINE 4" (WHITE)
- ② TEMPORARY PAVEMENT MARKING - 4" (WHITE)
- ③ TEMPORARY PAVEMENT MARKING - 4" (YELLOW)
- ④ EPOXY PAVEMENT MARKING - LINE 4" (YELLOW)
- ⑤ TEMPORARY PAVEMENT MARKING - 8" (WHITE)
- ⑥ TEMPORARY PAVEMENT MARKING - 12" (WHITE)
- ⑦ EPOXY PAVEMENT MARKING - LINE 5" (WHITE) 10' DASH-30' SKIP
- ⑧ TEMPORARY PAVEMENT MARKING - 24" (WHITE)
- ⑨ PAVEMENT MARKING TAPE, TYPE III - LETTERS AND SYMBOLS
- ⑩ PAVEMENT MARKING TAPE, TYPE III - 4" (WHITE)
- ⑪ PAVEMENT MARKING TAPE, TYPE III - 4" (YELLOW)
- ⑫ PAVEMENT MARKING TAPE, TYPE III - 6" (WHITE)
- ⑬ PAVEMENT MARKING TAPE, TYPE III - 8" (WHITE)
- ⑭ PAVEMENT MARKING TAPE, TYPE III - 12" (WHITE)
- ⑮ PAVEMENT MARKING TAPE, TYPE III - 12" (YELLOW)
- ⑯ PAVEMENT MARKING TAPE, TYPE III - 24" (WHITE)
- ⑰ PAVEMENT MARKING TAPE, TYPE III - 5" (WHITE), 10' DASH-30' SKIP

NOTE: SEE STAGE 2 FOR WINTER STAGE PAVEMENT MARKINGS (I-55 ONLY)

MOT26 REVISIONS	
NAME	DATE

ILLINOIS DEPARTMENT OF TRANSPORTATION
 FAI 55 AT FAP 338 ILLINOIS ROUTE 59
 SECTION: (26, 26HB-1&114) R-2
**MAINTENANCE OF TRAFFIC
 STAGE 1**
STA. 68+00 TO STA. 98+00
 SCALE: 1" = 50'
 DATE: 03/14/08
 DRAWN BY: JB
 CHECKED BY: ACL

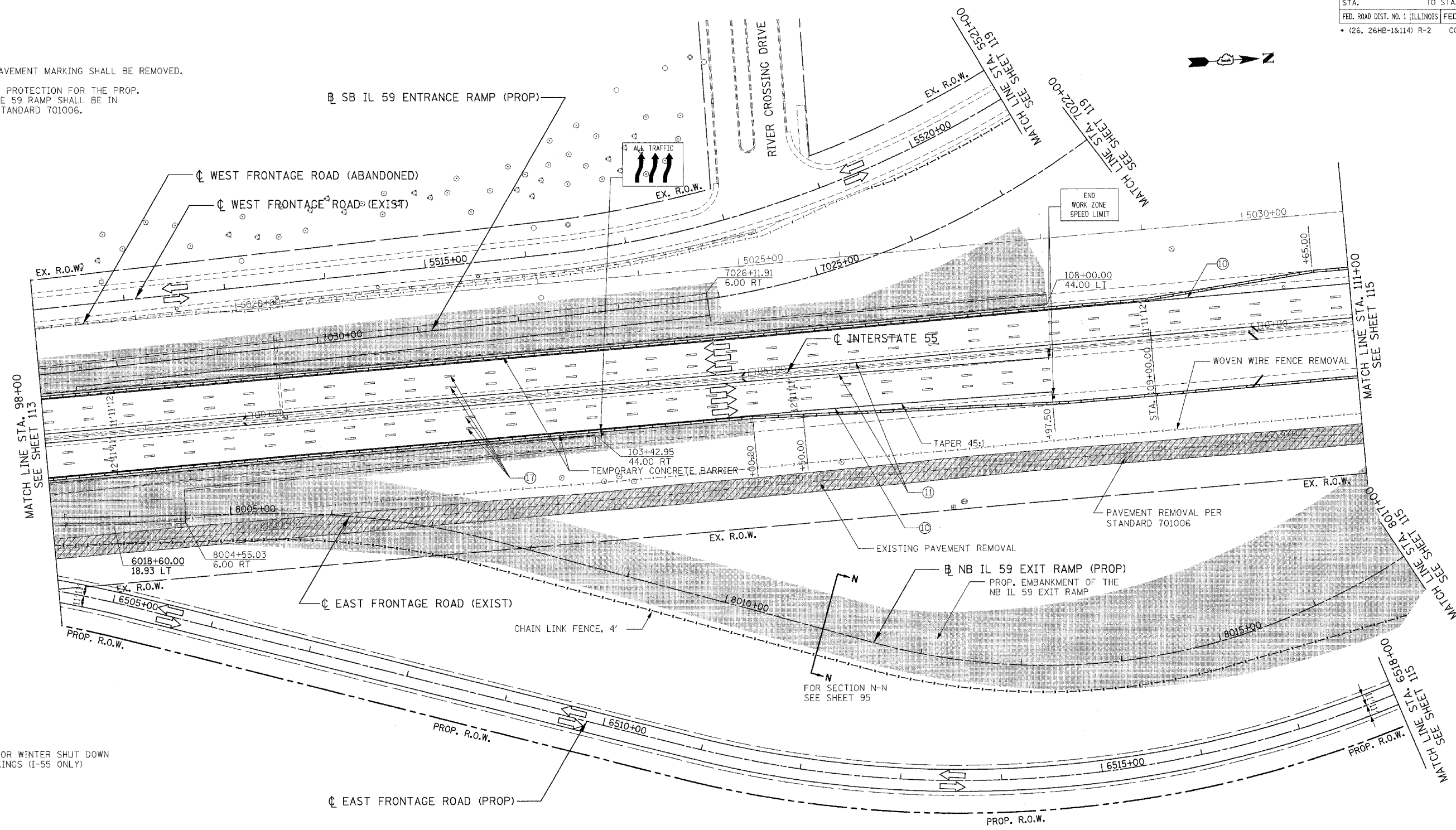
TENG
 TENG & ASSOCIATES, INC.
 ENGINEERS ARCHITECTS PLANNERS
 261 N. MICHIGAN AVE. CHICAGO, IL 60610
 TELEPHONE: 312.648.6000

F.A.I. RTE.	SECTION	COUNTY	TOTAL SHEETS	SHEET NO.
55		WILL	608	114

STA. TO STA. TO
 FED. ROAD DIST. NO. 1 ILLINOIS FED. AID PROJECT
 (26, 26HB-1&114) R-2 CONTRACT NO. 60363

NOTES:

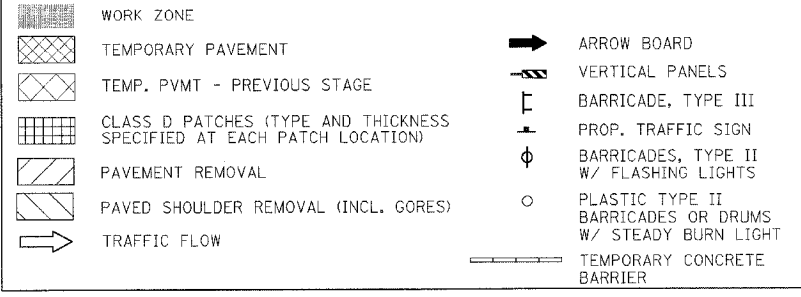
- ANY CONFLICTING PAVEMENT MARKING SHALL BE REMOVED.
- TRAFFIC CONTROL & PROTECTION FOR THE PROP. S.B. AND N.B. IL RTE 59 RAMP SHALL BE IN ACCORDANCE WITH STANDARD 701006.



NOTE:

- SEE STAGE 2 FOR WINTER SHUT DOWN PAVEMENT MARKINGS (I-55 ONLY)

LEGEND



LEGEND

- | | | | |
|---------------------------------------------|--------------------------------------------|---------------------------------------------------------|-------------------------------------------------------------------|
| ① EPOXY PAVEMENT MARKING - LINE 4" (WHITE) | ⑤ TEMPORARY PAVEMENT MARKING - 8" (WHITE) | ⑨ PAVEMENT MARKING TAPE, TYPE III - LETTERS AND SYMBOLS | ⑬ PAVEMENT MARKING TAPE, TYPE III - 8" (WHITE) |
| ② TEMPORARY PAVEMENT MARKING - 4" (WHITE) | ⑥ TEMPORARY PAVEMENT MARKING - 12" (WHITE) | ⑩ PAVEMENT MARKING TAPE, TYPE III - 4" (WHITE) | ⑭ PAVEMENT MARKING TAPE, TYPE III - 12" (WHITE) |
| ③ TEMPORARY PAVEMENT MARKING - 4" (YELLOW) | ⑦ EPOXY PAVEMENT MARKING - LINE 5" (WHITE) | ⑪ PAVEMENT MARKING TAPE, TYPE III - 4" (YELLOW) | ⑮ PAVEMENT MARKING TAPE, TYPE III - 12" (YELLOW) |
| ④ EPOXY PAVEMENT MARKING - LINE 4" (YELLOW) | ⑧ TEMPORARY PAVEMENT MARKING - 24" (WHITE) | ⑫ PAVEMENT MARKING TAPE, TYPE III - 6" (WHITE) | ⑯ PAVEMENT MARKING TAPE, TYPE III - 24" (WHITE) |
| | | | ⑰ PAVEMENT MARKING TAPE, TYPE III - 5" (WHITE), 10' DASH-30' SKIP |

MOT27 REVISIONS	
NAME	DATE

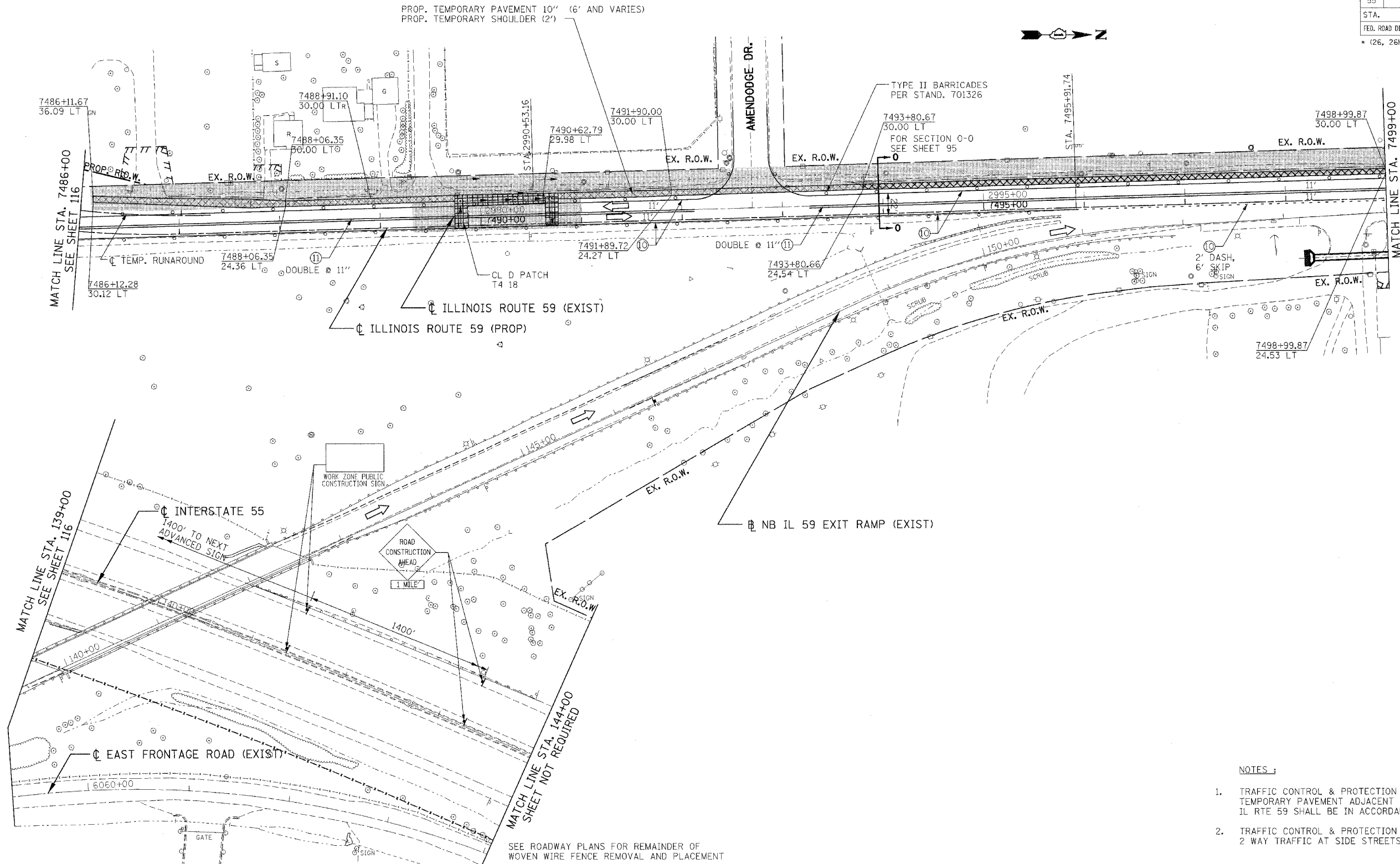
ILLINOIS DEPARTMENT OF TRANSPORTATION
 FAI 55 AT FAP 338 ILLINOIS ROUTE 59
 SECTION: (26, 26HB-1&114) R-2
**MAINTENANCE OF TRAFFIC
 STAGE 1**
STA. 98+00 TO STA. 111+00

SCALE: 1" = 50'
 DATE: 03/14/08
 DRAWN BY: JB
 CHECKED BY: ACL

TENG
 TENG & ASSOCIATES, INC.
 ENGINEERING ARCHITECTURE PLANNERS
 315 N. MICHIGAN AVE. CHICAGO, IL 60611
 TELEPHONE: 312-646-3000

F.A.I. RTE.	SECTION	COUNTY	TOTAL SHEETS	SHEET NO.
55	*	WILL	608	117

STA.	TO STA.
FED. ROAD DIST. NO. 1 ILLINOIS	FED. AID PROJECT
* (26, 26HB-1&114) R-2 CONTRACT NO. 60363	



\\AL1001R01.DGN, \\SHP00R01.DGN, \\SHP00R02.DGN, \\SHP00R03.DGN, \\SHP00R04.DGN, \\SHP00R05.DGN, \\SHP00R06.DGN, \\SHP00R07.DGN, \\SHP00R08.DGN, \\SHP00R09.DGN, \\SHP00R10.DGN, \\SHP00R11.DGN, \\SHP00R12.DGN, \\SHP00R13.DGN, \\SHP00R14.DGN, \\SHP00R15.DGN, \\SHP00R16.DGN, \\SHP00R17.DGN, \\SHP00R18.DGN, \\SHP00R19.DGN, \\SHP00R20.DGN, \\SHP00R21.DGN, \\SHP00R22.DGN, \\SHP00R23.DGN, \\SHP00R24.DGN, \\SHP00R25.DGN, \\SHP00R26.DGN, \\SHP00R27.DGN, \\SHP00R28.DGN, \\SHP00R29.DGN, \\SHP00R30.DGN, \\SHP00R31.DGN, \\SHP00R32.DGN, \\SHP00R33.DGN, \\SHP00R34.DGN, \\SHP00R35.DGN, \\SHP00R36.DGN, \\SHP00R37.DGN, \\SHP00R38.DGN, \\SHP00R39.DGN, \\SHP00R40.DGN, \\SHP00R41.DGN, \\SHP00R42.DGN, \\SHP00R43.DGN, \\SHP00R44.DGN, \\SHP00R45.DGN, \\SHP00R46.DGN, \\SHP00R47.DGN, \\SHP00R48.DGN, \\SHP00R49.DGN, \\SHP00R50.DGN, \\SHP00R51.DGN, \\SHP00R52.DGN, \\SHP00R53.DGN, \\SHP00R54.DGN, \\SHP00R55.DGN, \\SHP00R56.DGN, \\SHP00R57.DGN, \\SHP00R58.DGN, \\SHP00R59.DGN, \\SHP00R60.DGN

LEGEND

- [Pattern] WORK ZONE
- [Pattern] TEMPORARY PAVEMENT
- [Pattern] TEMP. PVMT - PREVIOUS STAGE
- [Pattern] CLASS D PATCHES (TYPE AND THICKNESS SPECIFIED AT EACH PATCH LOCATION)
- [Pattern] PAVEMENT REMOVAL
- [Pattern] PAVED SHOULDER REMOVAL (INCL. GORES)
- [Arrow] TRAFFIC FLOW
- [Arrow] ARROW BOARD
- [Symbol] VERTICAL PANELS
- [Symbol] BARRICADE, TYPE III
- [Symbol] PROP. TRAFFIC SIGN
- [Symbol] BARRICADES, TYPE II W/ FLASHING LIGHTS
- [Symbol] PLASTIC TYPE II BARRICADES OR DRUMS W/ STEADY BURN LIGHT
- [Symbol] TEMPORARY CONCRETE BARRIER

LEGEND

- ① EPOXY PAVEMENT MARKING - LINE 4" (WHITE)
- ② TEMPORARY PAVEMENT MARKING - 4" (WHITE)
- ③ TEMPORARY PAVEMENT MARKING - 4" (YELLOW)
- ④ TEMPORARY PAVEMENT MARKING - 4" (YELLOW), 10' DASH-30' SKIP
- ⑤ TEMPORARY PAVEMENT MARKING - LINE 4" (WHITE)
- ⑥ TEMPORARY PAVEMENT MARKING - 4" (WHITE)
- ⑦ EPOXY PAVEMENT MARKING - LINE 5" (WHITE), 10' DASH-30' SKIP
- ⑧ TEMPORARY PAVEMENT MARKING - 24" (WHITE)
- ⑨ PAVEMENT MARKING TAPE, TYPE III - LETTERS AND SYMBOLS
- ⑩ PAVEMENT MARKING TAPE, TYPE III - 4" (WHITE)
- ⑪ PAVEMENT MARKING TAPE, TYPE III - 4" (YELLOW)
- ⑫ PAVEMENT MARKING TAPE, TYPE III - 4" (YELLOW), 10' DASH-30' SKIP
- ⑬ PAVEMENT MARKING TAPE, TYPE III - 6" (WHITE)
- ⑭ PAVEMENT MARKING TAPE, TYPE III - 8" (WHITE)
- ⑮ PAVEMENT MARKING TAPE, TYPE III - 12" (WHITE)
- ⑯ PAVEMENT MARKING TAPE, TYPE III - 12" (YELLOW)
- ⑰ PAVEMENT MARKING TAPE, TYPE III - 24" (WHITE)
- ⑱ PAVEMENT MARKING TAPE, TYPE III - 5" (WHITE), 10' DASH-30' SKIP

SEE ROADWAY PLANS FOR REMAINDER OF WOVEN WIRE FENCE REMOVAL AND PLACEMENT

NOTES :

- TRAFFIC CONTROL & PROTECTION FOR THE TEMPORARY PAVEMENT ADJACENT TO EXISTING IL RTE 59 SHALL BE IN ACCORDANCE WITH STANDARD 701326.
- TRAFFIC CONTROL & PROTECTION TO MAINTAIN 2 WAY TRAFFIC AT SIDE STREETS PER STARDARD 701201.

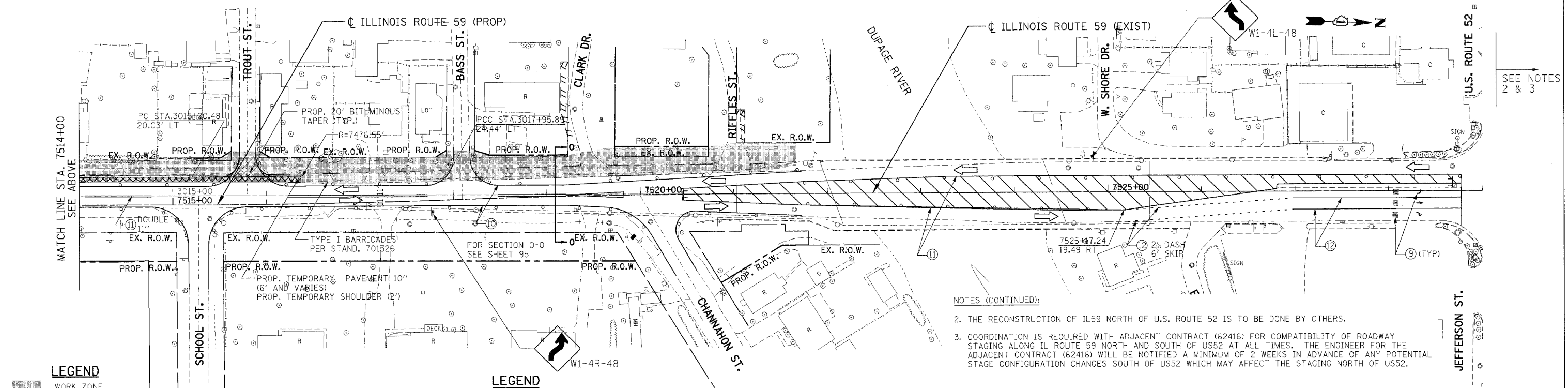
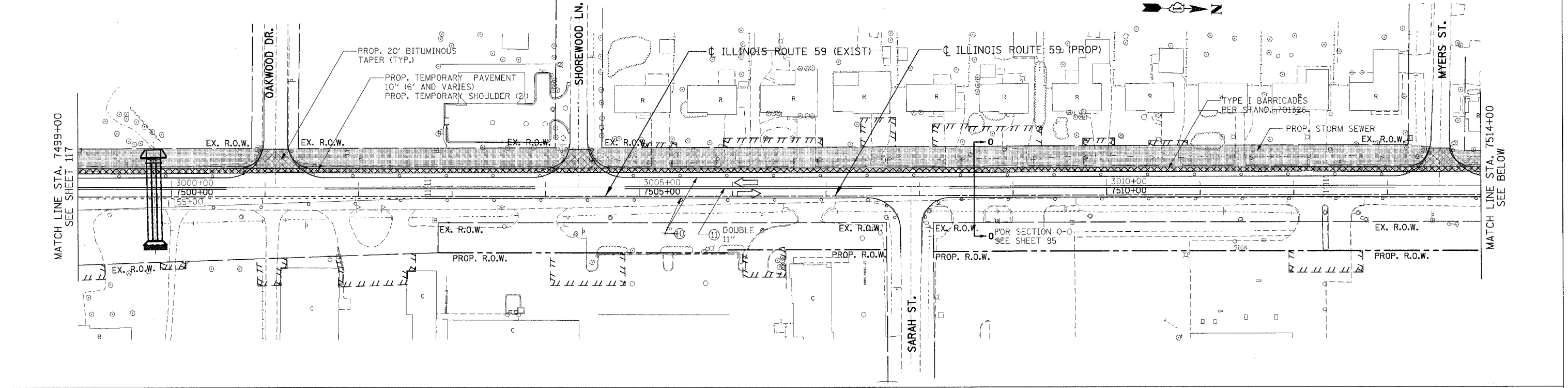
MOT30 REVISIONS	
NAME	DATE

ILLINOIS DEPARTMENT OF TRANSPORTATION
 FAI 55 AT FAP 338 ILLINOIS ROUTE 59
 SECTION: (26, 26HB-1&114) R-2
MAINTENANCE OF TRAFFIC
STAGE 1
 STA. 7486+00 TO STA. 7499+00
 SCALE: 1" = 50'
 DATE: 03/14/08
 DRAWN BY: JB
 CHECKED BY: ACL
TENG

NOTES (CONTINUED BELOW):

- 1. TRAFFIC CONTROL & PROTECTION FOR THE TEMPORARY PAVEMENT ADJACENT TO EXISTING IL RTE 59 SHALL BE IN ACCORDANCE WITH STANDARD 701326.

F.A.I. RTE.	SECTION	COUNTY	TOTAL SHEETS	SHEET NO.
55	*	WILL	608	118
STA. TO STA.		FED. ROAD DIST. NO. 1 ILLINOIS		
		FED. AID PROJECT		
		* (26, 26HB-1&114) R-2 CONTRACT NO. 60363		



SEE NOTES 2 & 3

NOTES (CONTINUED):

- 2. THE RECONSTRUCTION OF IL59 NORTH OF U.S. ROUTE 52 IS TO BE DONE BY OTHERS.
- 3. COORDINATION IS REQUIRED WITH ADJACENT CONTRACT (62416) FOR COMPATIBILITY OF ROADWAY STAGING ALONG IL ROUTE 59 NORTH AND SOUTH OF US52 AT ALL TIMES. THE ENGINEER FOR THE ADJACENT CONTRACT (62416) WILL BE NOTIFIED A MINIMUM OF 2 WEEKS IN ADVANCE OF ANY POTENTIAL STAGE CONFIGURATION CHANGES SOUTH OF US52 WHICH MAY AFFECT THE STAGING NORTH OF US52.

LEGEND

- WORK ZONE
- TEMPORARY PAVEMENT
- TEMP. PAVMT - PREVIOUS STAGE
- CLASS D PATCHES (TYPE AND THICKNESS SPECIFIED AT EACH PATCH LOCATION)
- PAVEMENT REMOVAL
- PAVED SHOULDER REMOVAL (INCL. GORES)
- TRAFFIC FLOW

- ARROW BOARD
- VERTICAL PANELS
- BARRICADE, TYPE III
- PROP. TRAFFIC SIGN
- BARRICADES, TYPE II W/ FLASHING LIGHTS
- PLASTIC TYPE II BARRICADES OR DRUMS W/ STEADY BURN LIGHT
- TEMPORARY CONCRETE BARRIER

LEGEND

- ① EPOXY PAVEMENT MARKING - LINE 4" (WHITE)
- ② TEMPORARY PAVEMENT MARKING - 4" (WHITE)
- ③ TEMPORARY PAVEMENT MARKING - 4" (YELLOW)
- ④ EPOXY PAVEMENT MARKING - LINE 4" (YELLOW)
- ⑤ TEMPORARY PAVEMENT MARKING - 8" (WHITE)
- ⑥ TEMPORARY PAVEMENT MARKING - 12" (WHITE)
- ⑦ EPOXY PAVEMENT MARKING - LINE 5" (WHITE) 10' DASH-30' SKIP
- ⑧ TEMPORARY PAVEMENT MARKING - 24" (WHITE)
- ⑨ PAVEMENT MARKING TAPE, TYPE III - LETTERS AND SYMBOLS
- ⑩ PAVEMENT MARKING TAPE, TYPE III - 4" (WHITE)
- ⑪ PAVEMENT MARKING TAPE, TYPE III - 4" (YELLOW)
- ⑫ PAVEMENT MARKING TAPE, TYPE III - 6" (WHITE)
- ⑬ PAVEMENT MARKING TAPE, TYPE III - 8" (WHITE)
- ⑭ PAVEMENT MARKING TAPE, TYPE III - 12" (WHITE)
- ⑮ PAVEMENT MARKING TAPE, TYPE III - 12" (YELLOW)
- ⑯ PAVEMENT MARKING TAPE, TYPE III - 24" (WHITE)
- ⑰ PAVEMENT MARKING TAPE, TYPE III - 5" (WHITE), 10' DASH-30' SKIP

MOT31 REVISIONS

NAME	DATE

ILLINOIS DEPARTMENT OF TRANSPORTATION
FAI 55 AT FAP 338 ILLINOIS ROUTE 59
SECTION: (26, 26HB-1&114) R-2

**MAINTENANCE OF TRAFFIC
STAGE 1**

STA. 7499+00 TO STA. 7527+00

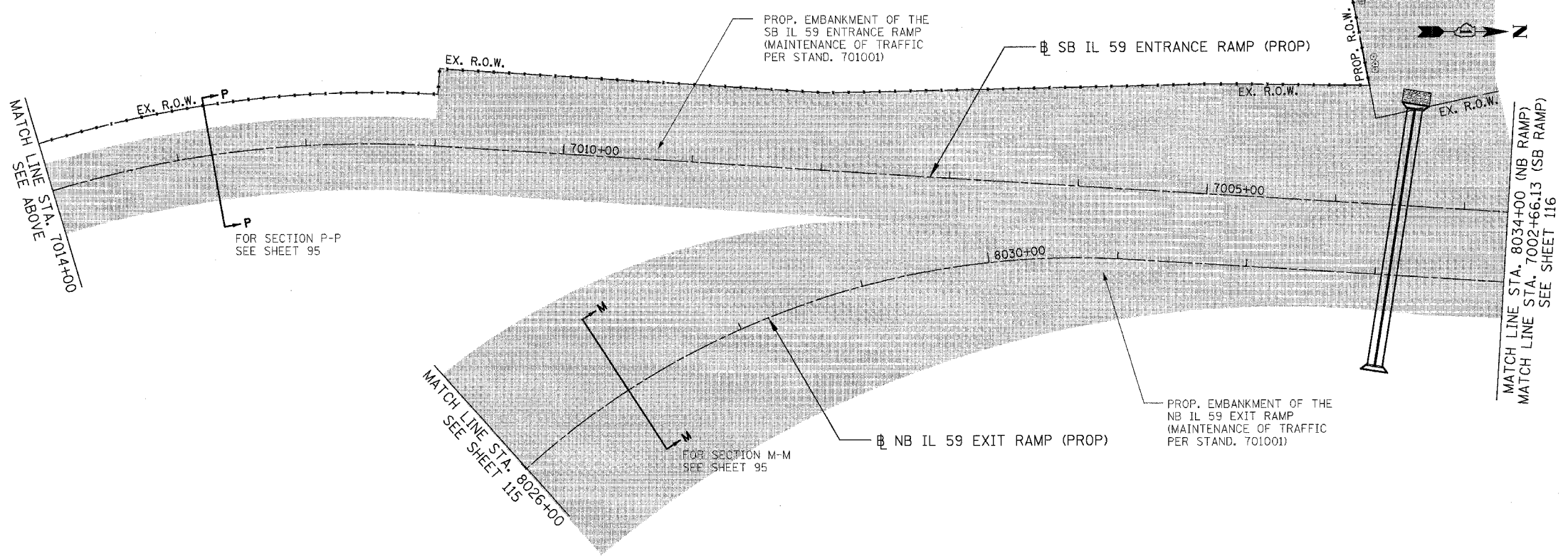
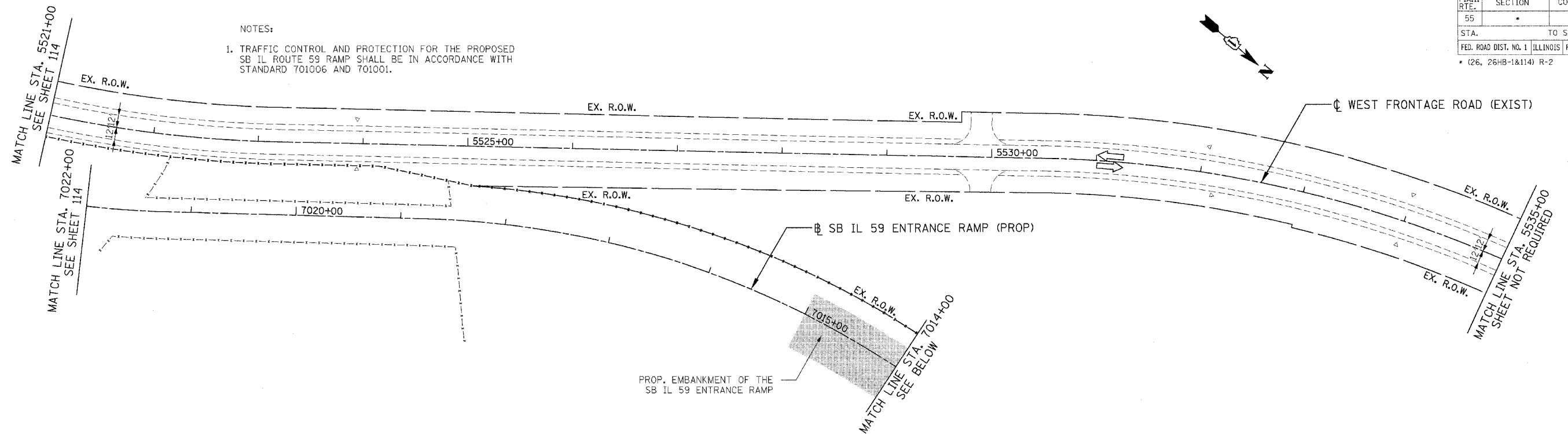
SCALE: 1" = 50' DRAWN BY: JB
DATE: 03/14/08 CHECKED BY: ACL

TENG

TENG & ASSOCIATES, INC.
ENGINEERS/ARCHITECTS
205 N. MICHIGAN AVE., SUITE 2000
CHICAGO, IL 60610
TELEPHONE: 312.537.8800

F.A.I. RTE.	SECTION	COUNTY	TOTAL SHEETS	SHEET NO.
55	*	WILL	608	119
STA.		TO STA.		
FED. ROAD DIST. NO. 1		ILLINOIS FED. AID PROJECT		
* (26, 26HB-1&114) R-2		CONTRACT NO. 60363		

NOTES:
 1. TRAFFIC CONTROL AND PROTECTION FOR THE PROPOSED SB IL ROUTE 59 RAMP SHALL BE IN ACCORDANCE WITH STANDARD 701006 AND 701001.



LEGEND

	WORK ZONE		ARROW BOARD
	TEMPORARY PAVEMENT		VERTICAL PANELS
	TEMP. PVMT - PREVIOUS STAGE		BARRICADE, TYPE III
	CLASS D PATCHES (TYPE AND THICKNESS SPECIFIED AT EACH PATCH LOCATION)		PROP. TRAFFIC SIGN
	PAVEMENT REMOVAL		BARRICADES, TYPE II W/ FLASHING LIGHTS
	PAVED SHOULDER REMOVAL (INCL. GORES)		PLASTIC TYPE II BARRICADES OR DRUMS W/ STEADY BURN LIGHT
	TRAFFIC FLOW		TEMPORARY CONCRETE BARRIER

LEGEND

① EPOXY PAVEMENT MARKING - LINE 4" (WHITE)	⑤ TEMPORARY PAVEMENT MARKING - 8" (WHITE)	⑨ PAVEMENT MARKING TAPE, TYPE III - LETTERS AND SYMBOLS	⑬ PAVEMENT MARKING TAPE, TYPE III - 8" (WHITE)
② TEMPORARY PAVEMENT MARKING - 4" (WHITE)	⑥ TEMPORARY PAVEMENT MARKING - 12" (WHITE)	⑩ PAVEMENT MARKING TAPE, TYPE III - 4" (WHITE)	⑭ PAVEMENT MARKING TAPE, TYPE III - 12" (WHITE)
③ TEMPORARY PAVEMENT MARKING - 4" (YELLOW)	⑦ EPOXY PAVEMENT MARKING - LINE 5" (WHITE) 10' DASH-30' SKIP	⑪ PAVEMENT MARKING TAPE, TYPE III - 4" (YELLOW)	⑮ PAVEMENT MARKING TAPE, TYPE III - 12" (YELLOW)
④ TEMPORARY PAVEMENT MARKING - 4" (YELLOW), 10' DASH-30' SKIP	⑧ TEMPORARY PAVEMENT MARKING - 24" (WHITE)	⑫ PAVEMENT MARKING TAPE, TYPE III - 4" (YELLOW), 10' DASH-30' SKIP	⑯ PAVEMENT MARKING TAPE, TYPE III - 24" (WHITE)
		⑬ PAVEMENT MARKING TAPE, TYPE III - 6" (WHITE)	⑰ PAVEMENT MARKING TAPE, TYPE III - 5" (WHITE), 10' DASH-30' SKIP

MOT32

REVISIONS	
NAME	DATE

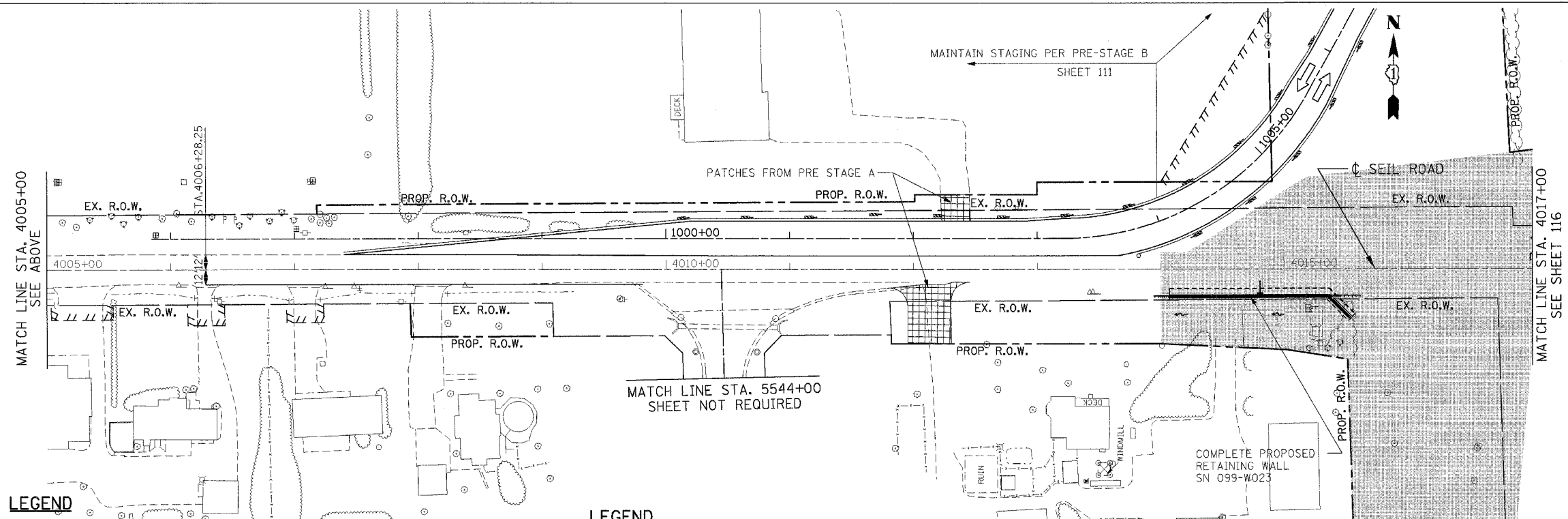
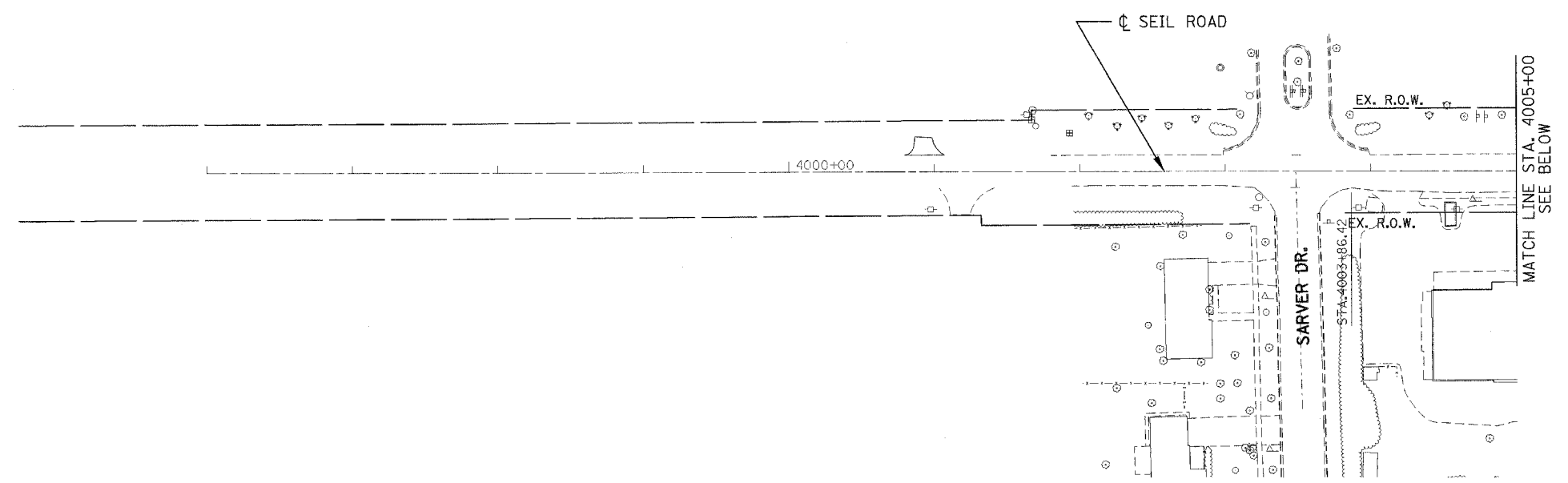
ILLINOIS DEPARTMENT OF TRANSPORTATION
 FAI 55 AT FAP 338 ILLINOIS ROUTE 59
 SECTION: (26, 26HB-1&114) R-2
MAINTENANCE OF TRAFFIC
STAGE 1
 STA. 7002+66 TO STA. 7022+00
 SCALE: 1" = 50'
 DATE: 03/14/08
 DRAWN BY: JB
 CHECKED BY: ACL
TENG
TENG & ASSOCIATES, INC.
 ENGINEERING ARCHITECTURAL PLANNERS
 360 N. MICHIGAN AVE. CHICAGO, IL 60610
 TELEPHONE: 312-666-4000

\\ALTOUR066.DGN, \\SUNDR004.DGN, \\SUNDR005.DGN, \\SUNDR006.DGN, \\SUNDR007.DGN, \\SUNDR008.DGN, \\SUNDR009.DGN, \\SUNDR010.DGN, \\SUNDR011.DGN, \\SUNDR012.DGN, \\SUNDR013.DGN, \\SUNDR014.DGN, \\SUNDR015.DGN, \\SUNDR016.DGN, \\SUNDR017.DGN, \\SUNDR018.DGN, \\SUNDR019.DGN, \\SUNDR020.DGN, \\SUNDR021.DGN, \\SUNDR022.DGN, \\SUNDR023.DGN, \\SUNDR024.DGN, \\SUNDR025.DGN, \\SUNDR026.DGN, \\SUNDR027.DGN, \\SUNDR028.DGN, \\SUNDR029.DGN, \\SUNDR030.DGN, \\SUNDR031.DGN, \\SUNDR032.DGN, \\SUNDR033.DGN, \\SUNDR034.DGN, \\SUNDR035.DGN, \\SUNDR036.DGN, \\SUNDR037.DGN, \\SUNDR038.DGN, \\SUNDR039.DGN, \\SUNDR040.DGN, \\SUNDR041.DGN, \\SUNDR042.DGN, \\SUNDR043.DGN, \\SUNDR044.DGN, \\SUNDR045.DGN, \\SUNDR046.DGN, \\SUNDR047.DGN, \\SUNDR048.DGN, \\SUNDR049.DGN, \\SUNDR050.DGN, \\SUNDR051.DGN, \\SUNDR052.DGN, \\SUNDR053.DGN, \\SUNDR054.DGN, \\SUNDR055.DGN, \\SUNDR056.DGN, \\SUNDR057.DGN, \\SUNDR058.DGN, \\SUNDR059.DGN, \\SUNDR060.DGN

F.A.I. RTE.	SECTION	COUNTY	TOTAL SHEETS	SHEET NO.
55	•	WILL	608	120
STA.		TO STA.		
FED. ROAD DIST. NO. 1		ILLINOIS	FED. AID PROJECT	
• (26, 26HB-1&114) R-2		CONTRACT NO. 60363		

NOTES :

1. ANY CONFLICTING PAVEMENT MARKING SHALL BE REMOVED.



LEGEND

- WORK ZONE
- TEMPORARY PAVEMENT
- TEMP. PVMT - PREVIOUS STAGE
- CLASS D PATCHES (TYPE AND THICKNESS SPECIFIED AT EACH PATCH LOCATION)
- PAVEMENT REMOVAL
- PAVED SHOULDER REMOVAL (INCL. GORES)
- TRAFFIC FLOW
- ARROW BOARD
- VERTICAL PANELS
- BARRICADE, TYPE III
- PROP. TRAFFIC SIGN
- BARRICADES, TYPE II W/ FLASHING LIGHTS
- PLASTIC TYPE II BARRICADES OR DRUMS W/ STEADY BURN LIGHT
- TEMPORARY CONCRETE BARRIER

LEGEND

- ① EPOXY PAVEMENT MARKING - LINE 4" (WHITE)
- ② TEMPORARY PAVEMENT MARKING - 4" (WHITE)
- ③ TEMPORARY PAVEMENT MARKING - 4" (YELLOW)
- ④ EPOXY PAVEMENT MARKING - LINE 4" (YELLOW)
- ⑤ TEMPORARY PAVEMENT MARKING - 8" (WHITE)
- ⑥ TEMPORARY PAVEMENT MARKING - 12" (WHITE)
- ⑦ EPOXY PAVEMENT MARKING - LINE 5" (WHITE) 10' DASH-30' SKIP
- ⑧ TEMPORARY PAVEMENT MARKING - 24" (WHITE)
- ⑨ PAVEMENT MARKING TAPE, TYPE III - LETTERS AND SYMBOLS
- ⑩ PAVEMENT MARKING TAPE, TYPE III - 4" (WHITE)
- ⑪ PAVEMENT MARKING TAPE, TYPE III - 4" (YELLOW)
- ⑫ PAVEMENT MARKING TAPE, TYPE III - 6" (WHITE)
- ⑬ PAVEMENT MARKING TAPE, TYPE III - 8" (WHITE)
- ⑭ PAVEMENT MARKING TAPE, TYPE III - 12" (WHITE)
- ⑮ PAVEMENT MARKING TAPE, TYPE III - 12" (YELLOW)
- ⑯ PAVEMENT MARKING TAPE, TYPE III - 24" (WHITE)
- ⑰ PAVEMENT MARKING TAPE, TYPE III - 5" (WHITE), 10' DASH-30' SKIP

MOT33 REVISIONS	
NAME	DATE

ILLINOIS DEPARTMENT OF TRANSPORTATION
 FAI 55 AT FAP 338 ILLINOIS ROUTE 59
 SECTION: (26, 26HB-1&114) R-2
MAINTENANCE OF TRAFFIC
STAGE 1
STA. 4002+18 TO STA. 4017+00
 SCALE: 1" = 50'
 DATE: 03/14/08
 DRAWN BY: JB
 CHECKED BY: ACL
TENG
TENG & ASSOCIATES, INC.
 ENGINEERS/ARCHITECTS/PLANNERS
 916 N. MICHIGAN AVE. CHICAGO, IL 60610
 TELEPHONE 312.646.8200

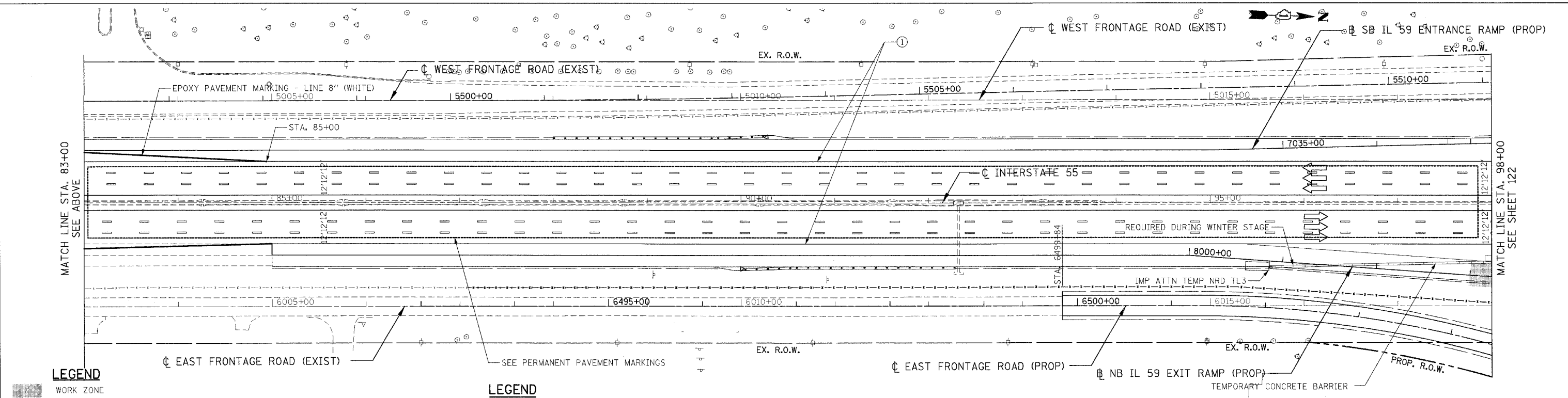
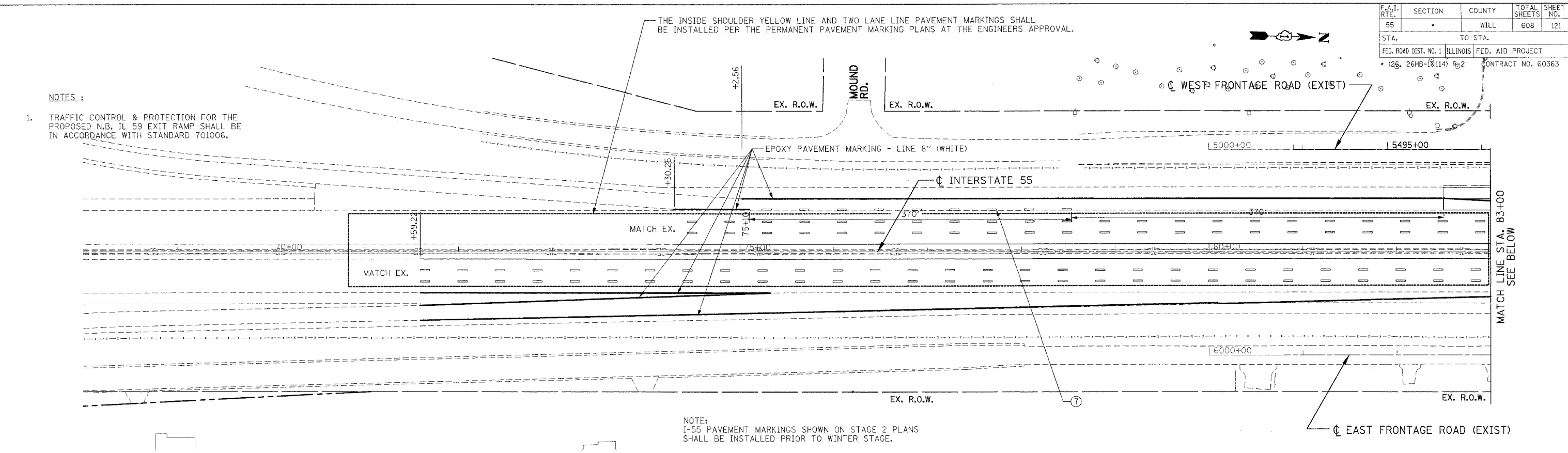
\\VALTOORH\60363\1\DOCUMENT\1932790\CIVIL\DRAWING\M01007\NG.DGN
 3-24-2008 10:39:53
 1 2 3 4 5 6 7 8 9 10 11 12 13 14 15 16 17 18 19 20 21 22 23 24 25 26 27 28 29 30 31 32 33 34 35 36 37 38 39 40 41 42 43 44 45 46 47 48 49 50 51 52 53 54 55 56 57 58 59 60 61 62 63
 LEAC

NOTES:

1. TRAFFIC CONTROL & PROTECTION FOR THE PROPOSED N.B. IL 59 EXIT RAMP SHALL BE IN ACCORDANCE WITH STANDARD 701006.

THE INSIDE SHOULDER YELLOW LINE AND TWO LANE LINE PAVEMENT MARKINGS SHALL BE INSTALLED PER THE PERMANENT PAVEMENT MARKING PLANS AT THE ENGINEERS APPROVAL.

NOTE: I-55 PAVEMENT MARKINGS SHOWN ON STAGE 2 PLANS SHALL BE INSTALLED PRIOR TO WINTER STAGE.



LEGEND

- | | |
|-----------------------------------------------------------------------|----------------------------------------------------------|
| WORK ZONE | ARROW BOARD |
| TEMP. PAVT - PREVIOUS STAGE | BARRICADE, TYPE III |
| CLASS D PATCHES (TYPE AND THICKNESS SPECIFIED AT EACH PATCH LOCATION) | PROP. TRAFFIC SIGN |
| PAVEMENT REMOVAL | BARRICADES, TYPE II W/ FLASHING LIGHTS |
| PAVED SHOULDER REMOVAL (INCL. GORES) | PLASTIC TYPE II BARRICADES OR DRUMS W/ STEADY BURN LIGHT |
| TRAFFIC FLOW | TEMPORARY CONCRETE BARRIER |

LEGEND

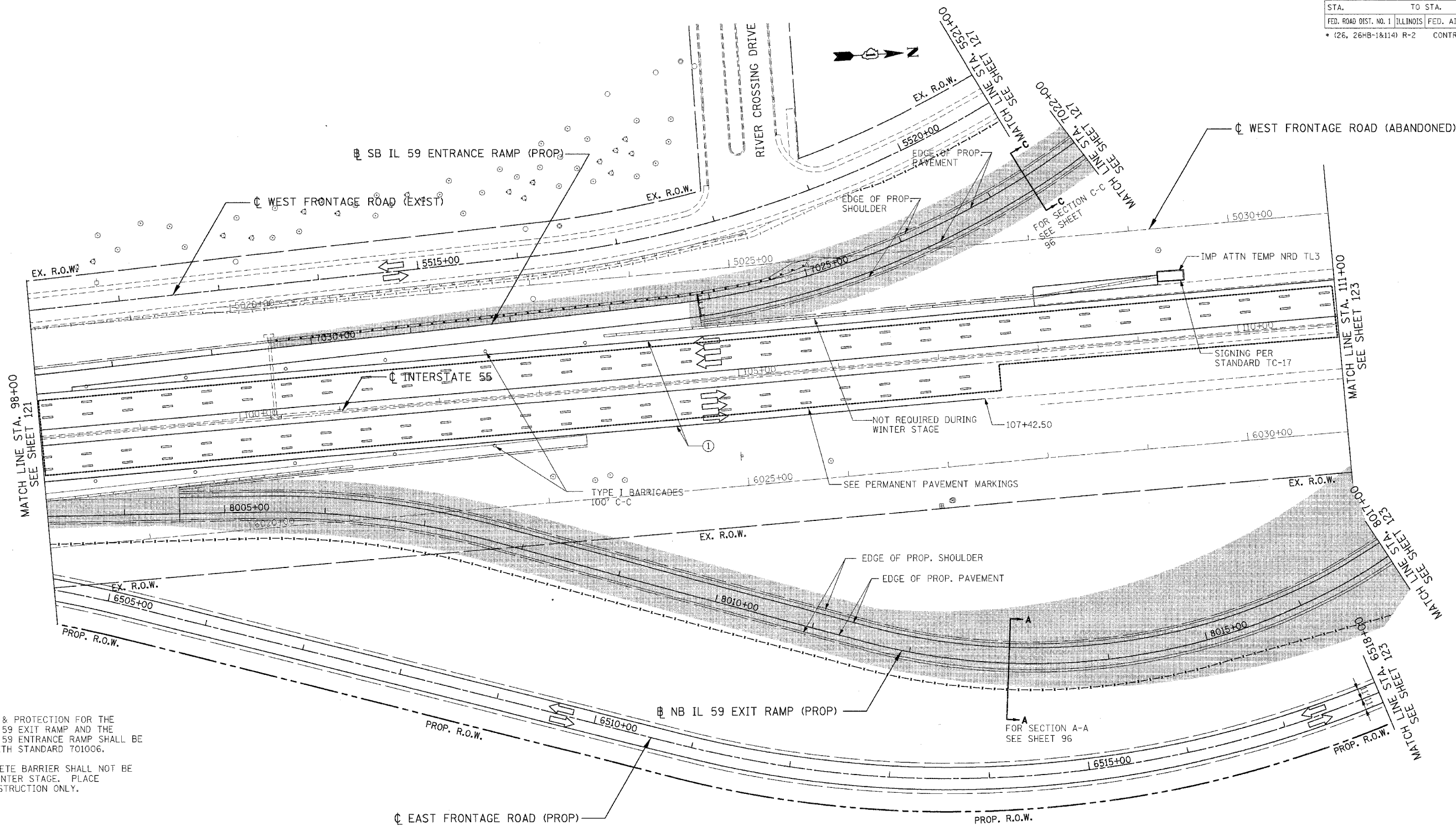
- | | | | |
|---------------------------------------------|--------------------------------------------------------------|--------------------------------------------------------------------|-------------------------------------------------------------------|
| ① EPOXY PAVEMENT MARKING - LINE 4" (WHITE) | ⑤ TEMPORARY PAVEMENT MARKING - 8" (WHITE) | ⑨ PAVEMENT MARKING TAPE, TYPE III - LETTERS AND SYMBOLS | ⑬ PAVEMENT MARKING TAPE, TYPE III - 8" (WHITE) |
| ② TEMPORARY PAVEMENT MARKING - 4" (WHITE) | ⑥ TEMPORARY PAVEMENT MARKING - 12" (WHITE) | ⑩ PAVEMENT MARKING TAPE, TYPE III - 4" (WHITE) | ⑭ PAVEMENT MARKING TAPE, TYPE III - 12" (WHITE) |
| ③ TEMPORARY PAVEMENT MARKING - 4" (YELLOW) | ⑦ EPOXY PAVEMENT MARKING - LINE 5" (WHITE) 10' DASH-30' SKIP | ⑪ PAVEMENT MARKING TAPE, TYPE III - 4" (YELLOW) | ⑮ PAVEMENT MARKING TAPE, TYPE III - 12" (YELLOW) |
| ④ EPOXY PAVEMENT MARKING - LINE 4" (YELLOW) | ⑧ TEMPORARY PAVEMENT MARKING - 24" (WHITE) | ⑫ PAVEMENT MARKING TAPE, TYPE III - 4" (YELLOW), 10' DASH-30' SKIP | ⑯ PAVEMENT MARKING TAPE, TYPE III - 24" (WHITE) |
| | | ⑬ PAVEMENT MARKING TAPE, TYPE III - 6" (WHITE) | ⑰ PAVEMENT MARKING TAPE, TYPE III - 5" (WHITE), 10' DASH-30' SKIP |

MOT34 REVISIONS	
NAME	DATE

ILLINOIS DEPARTMENT OF TRANSPORTATION
 FAI 55 AT FAP 338 ILLINOIS ROUTE 59
 SECTION: (26, 26HB-18114) R-2
**MAINTENANCE OF TRAFFIC
 STAGE 2A**
 STA. 68+00 TO STA. 98+00
 SCALE: 1" = 50'
 DATE: 03/14/08
 DRAWN BY: JB
 CHECKED BY: ACL

TENG
TENG & ASSOCIATES, INC.
 300 N. MICHIGAN AVE., CHICAGO, IL 60601
 TELEPHONE: 312.666.9900

\VLT00R06.DGN, \SURF0070.DGN, \SURF0089.DGN, \SURF0090.DGN, \SURF0091.DGN, \SURF0092.DGN, \SURF0093.DGN, \SURF0094.DGN, \SURF0095.DGN, \SURF0096.DGN, \SURF0097.DGN, \SURF0098.DGN, \SURF0099.DGN, \SURF0100.DGN, \SURF0101.DGN, \SURF0102.DGN, \SURF0103.DGN, \SURF0104.DGN, \SURF0105.DGN, \SURF0106.DGN, \SURF0107.DGN, \SURF0108.DGN, \SURF0109.DGN, \SURF0110.DGN, \SURF0111.DGN, \SURF0112.DGN, \SURF0113.DGN, \SURF0114.DGN, \SURF0115.DGN, \SURF0116.DGN, \SURF0117.DGN, \SURF0118.DGN, \SURF0119.DGN, \SURF0120.DGN, \SURF0121.DGN, \SURF0122.DGN, \SURF0123.DGN, \SURF0124.DGN, \SURF0125.DGN, \SURF0126.DGN, \SURF0127.DGN, \SURF0128.DGN, \SURF0129.DGN, \SURF0130.DGN, \SURF0131.DGN, \SURF0132.DGN, \SURF0133.DGN, \SURF0134.DGN, \SURF0135.DGN, \SURF0136.DGN, \SURF0137.DGN, \SURF0138.DGN, \SURF0139.DGN, \SURF0140.DGN, \SURF0141.DGN, \SURF0142.DGN, \SURF0143.DGN, \SURF0144.DGN, \SURF0145.DGN, \SURF0146.DGN, \SURF0147.DGN, \SURF0148.DGN, \SURF0149.DGN, \SURF0150.DGN, \SURF0151.DGN, \SURF0152.DGN, \SURF0153.DGN, \SURF0154.DGN, \SURF0155.DGN, \SURF0156.DGN, \SURF0157.DGN, \SURF0158.DGN, \SURF0159.DGN, \SURF0160.DGN, \SURF0161.DGN, \SURF0162.DGN, \SURF0163.DGN, \SURF0164.DGN, \SURF0165.DGN, \SURF0166.DGN, \SURF0167.DGN, \SURF0168.DGN, \SURF0169.DGN, \SURF0170.DGN, \SURF0171.DGN, \SURF0172.DGN, \SURF0173.DGN, \SURF0174.DGN, \SURF0175.DGN, \SURF0176.DGN, \SURF0177.DGN, \SURF0178.DGN, \SURF0179.DGN, \SURF0180.DGN, \SURF0181.DGN, \SURF0182.DGN, \SURF0183.DGN, \SURF0184.DGN, \SURF0185.DGN, \SURF0186.DGN, \SURF0187.DGN, \SURF0188.DGN, \SURF0189.DGN, \SURF0190.DGN, \SURF0191.DGN, \SURF0192.DGN, \SURF0193.DGN, \SURF0194.DGN, \SURF0195.DGN, \SURF0196.DGN, \SURF0197.DGN, \SURF0198.DGN, \SURF0199.DGN, \SURF0200.DGN



NOTES:

- TRAFFIC CONTROL & PROTECTION FOR THE PROPOSED N.B. IL 59 EXIT RAMP AND THE PROPOSED S.B. IL 59 ENTRANCE RAMP SHALL BE IN ACCORDANCE WITH STANDARD 701006.
- TEMPORARY CONCRETE BARRIER SHALL NOT BE PLACED DURING WINTER STAGE. PLACE DURING RAMP CONSTRUCTION ONLY.

LEGEND

	WORK ZONE		ARROW BOARD
	TEMPORARY PAVEMENT		VERTICAL PANELS
	TEMP. PVMT - PREVIOUS STAGE		BARRICADE, TYPE III
	CLASS D PATCHES (TYPE AND THICKNESS SPECIFIED AT EACH PATCH LOCATION)		PROP. TRAFFIC SIGN
	PAVEMENT REMOVAL		BARRICADES, TYPE II W/ FLASHING LIGHTS
	PAVED SHOULDER REMOVAL (INCL. GORES)		PLASTIC TYPE II BARRICADES OR DRUMS W/ STEADY BURN LIGHT
	TRAFFIC FLOW		TEMPORARY CONCRETE BARRIER

LEGEND

① EPOXY PAVEMENT MARKING - LINE 4" (WHITE)	⑤ TEMPORARY PAVEMENT MARKING - 8" (WHITE)	⑨ PAVEMENT MARKING TAPE, TYPE III - LETTERS AND SYMBOLS	⑬ PAVEMENT MARKING TAPE, TYPE III - 8" (WHITE)
② TEMPORARY PAVEMENT MARKING - 4" (WHITE)	⑥ TEMPORARY PAVEMENT MARKING - 12" (WHITE)	⑩ PAVEMENT MARKING TAPE, TYPE III - 4" (WHITE)	⑭ PAVEMENT MARKING TAPE, TYPE III - 12" (WHITE)
③ TEMPORARY PAVEMENT MARKING - 4" (YELLOW)	⑦ EPOXY PAVEMENT MARKING - LINE 5" (WHITE) 10' DASH-30' SKIP	⑪ PAVEMENT MARKING TAPE, TYPE III - 4" (YELLOW)	⑮ PAVEMENT MARKING TAPE, TYPE III - 12" (YELLOW)
④ EPOXY PAVEMENT MARKING - LINE 4" (YELLOW)	⑧ TEMPORARY PAVEMENT MARKING - 24" (WHITE)	⑫ PAVEMENT MARKING TAPE, TYPE III - 6" (WHITE)	⑯ PAVEMENT MARKING TAPE, TYPE III - 24" (WHITE)
			⑰ PAVEMENT MARKING TAPE, TYPE III - 5" (WHITE), 10' DASH-30' SKIP

FOR SECTION A-A
SEE SHEET 96

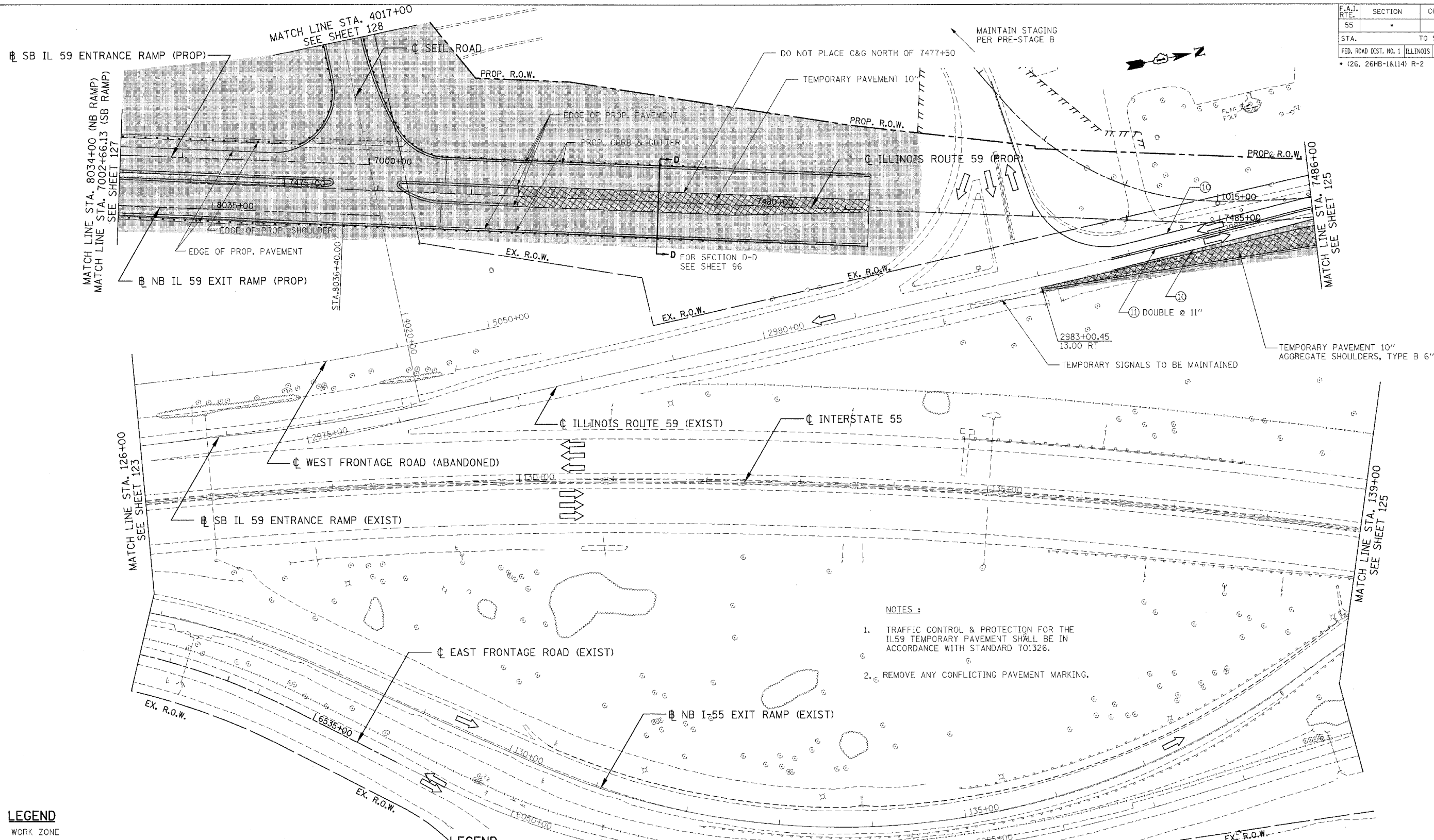
NOTE:
I-55 PAVEMENT MARKINGS SHOWN ON STAGE 2 PLANS SHALL BE INSTALLED PRIOR TO WINTER STAGE.

MOT35 REVISIONS	
NAME	DATE

ILLINOIS DEPARTMENT OF TRANSPORTATION
 FAI 55 AT FAP 338 ILLINOIS ROUTE 59
 SECTION: (26, 26HB-1&114) R-2
MAINTENANCE OF TRAFFIC
STAGE 2A
STA. 98+00 TO STA. 111+00
 SCALE: 1" = 50'
 DATE: 03/14/08
 DRAWN BY: JB
 CHECKED BY: ACL
TENG
TENG & ASSOCIATES, INC.
 ENGINEERS/ARCHITECTS/PLANNERS
 380 N. MICHIGAN AVE. CHICAGO, IL 60611
 TELEPHONE: (312) 329-1000

\VALTDORHE.DGN, \SUIR0015.DGN, \SUIR0016.DGN, \SUIR0017.DGN, \SUIR0018.DGN, \SUIR0019.DGN, \SUIR0020.DGN, \SUIR0021.DGN, \SUIR0022.DGN, \SUIR0023.DGN, \SUIR0024.DGN, \SUIR0025.DGN, \SUIR0026.DGN, \SUIR0027.DGN, \SUIR0028.DGN, \SUIR0029.DGN, \SUIR0030.DGN, \SUIR0031.DGN, \SUIR0032.DGN, \SUIR0033.DGN, \SUIR0034.DGN, \SUIR0035.DGN, \SUIR0036.DGN, \SUIR0037.DGN, \SUIR0038.DGN, \SUIR0039.DGN, \SUIR0040.DGN, \SUIR0041.DGN, \SUIR0042.DGN, \SUIR0043.DGN, \SUIR0044.DGN, \SUIR0045.DGN, \SUIR0046.DGN, \SUIR0047.DGN, \SUIR0048.DGN, \SUIR0049.DGN, \SUIR0050.DGN, \SUIR0051.DGN, \SUIR0052.DGN, \SUIR0053.DGN, \SUIR0054.DGN, \SUIR0055.DGN, \SUIR0056.DGN, \SUIR0057.DGN, \SUIR0058.DGN, \SUIR0059.DGN, \SUIR0060.DGN, \SUIR0061.DGN, \SUIR0062.DGN, \SUIR0063.DGN, \SUIR0064.DGN, \SUIR0065.DGN, \SUIR0066.DGN, \SUIR0067.DGN, \SUIR0068.DGN, \SUIR0069.DGN, \SUIR0070.DGN, \SUIR0071.DGN, \SUIR0072.DGN, \SUIR0073.DGN, \SUIR0074.DGN, \SUIR0075.DGN, \SUIR0076.DGN, \SUIR0077.DGN, \SUIR0078.DGN, \SUIR0079.DGN, \SUIR0080.DGN, \SUIR0081.DGN, \SUIR0082.DGN, \SUIR0083.DGN, \SUIR0084.DGN, \SUIR0085.DGN, \SUIR0086.DGN, \SUIR0087.DGN, \SUIR0088.DGN, \SUIR0089.DGN, \SUIR0090.DGN, \SUIR0091.DGN, \SUIR0092.DGN, \SUIR0093.DGN, \SUIR0094.DGN, \SUIR0095.DGN, \SUIR0096.DGN, \SUIR0097.DGN, \SUIR0098.DGN, \SUIR0099.DGN, \SUIR0100.DGN

F.A.I. RTE.	SECTION	COUNTY	TOTAL SHEETS	SHEET NO.
55	*	WILL	608	124
STA. TO STA.		FED. ROAD DIST. NO. 1 ILLINOIS FED. AID PROJECT		
		* (26, 26HB-1&114) R-2 CONTRACT NO. 60363		



NOTES:

1. TRAFFIC CONTROL & PROTECTION FOR THE IL59 TEMPORARY PAVEMENT SHALL BE IN ACCORDANCE WITH STANDARD 701326.
2. REMOVE ANY CONFLICTING PAVEMENT MARKING.

LEGEND

- [Hatched Box] WORK ZONE
- [Cross-hatched Box] TEMPORARY PAVEMENT
- [Dotted Box] TEMP. PVMT - PREVIOUS STAGE
- [Grid Box] CLASS D PATCHES (TYPE AND THICKNESS SPECIFIED AT EACH PATCH LOCATION)
- [Diagonal Lines] PAVEMENT REMOVAL
- [Diagonal Lines] PAVED SHOULDER REMOVAL (INCL. GORES)
- [Arrow] TRAFFIC FLOW
- [Arrow Board Symbol] ARROW BOARD
- [Vertical Panel Symbol] VERTICAL PANELS
- [Barricade Symbol] BARRICADE, TYPE III
- [Prop. Sign Symbol] PROP. TRAFFIC SIGN
- [Barricade Symbol] BARRICADES, TYPE II W/ FLASHING LIGHTS
- [Plastic Type II Symbol] PLASTIC TYPE II BARRICADES OR DRUMS W/ STEADY BURN LIGHT
- [Barrier Symbol] TEMPORARY CONCRETE BARRIER

LEGEND

- ① EPOXY PAVEMENT MARKING - LINE 4" (WHITE)
- ② TEMPORARY PAVEMENT MARKING - 4" (WHITE)
- ③ TEMPORARY PAVEMENT MARKING - 4" (YELLOW)
- ④ EPOXY PAVEMENT MARKING - LINE 4" (YELLOW)
- ⑤ TEMPORARY PAVEMENT MARKING - 8" (WHITE)
- ⑥ TEMPORARY PAVEMENT MARKING - 12" (WHITE)
- ⑦ EPOXY PAVEMENT MARKING - LINE 5" (WHITE) 10' DASH-30' SKIP
- ⑧ TEMPORARY PAVEMENT MARKING - 24" (WHITE)
- ⑨ PAVEMENT MARKING TAPE, TYPE III - LETTERS AND SYMBOLS
- ⑩ PAVEMENT MARKING TAPE, TYPE III - 4" (WHITE)
- ⑪ PAVEMENT MARKING TAPE, TYPE III - 4" (YELLOW)
- ⑫ PAVEMENT MARKING TAPE, TYPE III - 6" (WHITE)
- ⑬ PAVEMENT MARKING TAPE, TYPE III - 8" (WHITE)
- ⑭ PAVEMENT MARKING TAPE, TYPE III - 12" (WHITE)
- ⑮ PAVEMENT MARKING TAPE, TYPE III - 12" (YELLOW)
- ⑯ PAVEMENT MARKING TAPE, TYPE III - 24" (WHITE)
- ⑰ PAVEMENT MARKING TAPE, TYPE III - 5" (WHITE), 10' DASH-30' SKIP

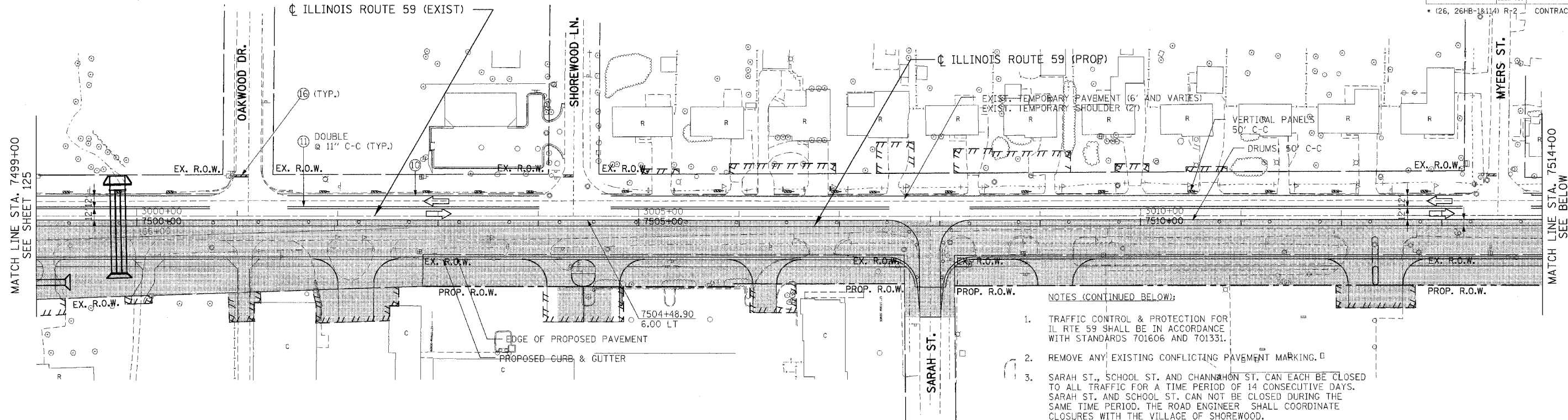
MOT37 REVISIONS	
NAME	DATE

ILLINOIS DEPARTMENT OF TRANSPORTATION
 FAI 55 AT FAP 338 ILLINOIS ROUTE 59
 SECTION: (26, 26HB-1&114) R-2
MAINTENANCE OF TRAFFIC STAGE 2A
STA. 126+00 TO STA. 139+00
 SCALE: 1" = 50'
 DATE: 03/14/08
 DRAWN BY: JB
 CHECKED BY: ACL

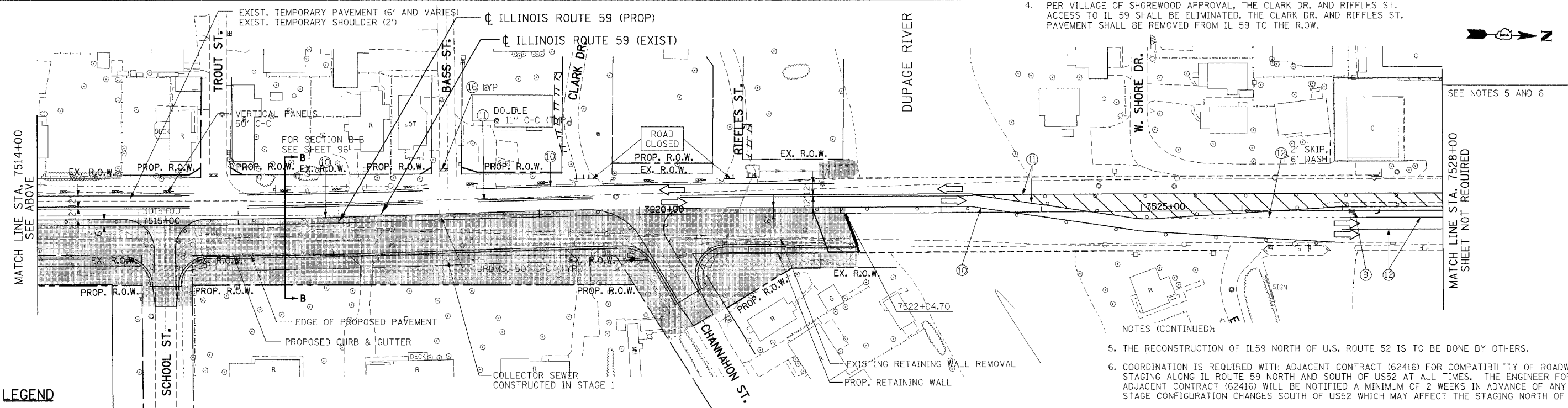
TENG
 TENG & ASSOCIATES, INC.
 205 N. MICHIGAN AVE. CHICAGO, IL 60601
 TELEPHONE: 312.642.6000

\SALT008R6.DGN, \SURT0070A.DGN, \SURT008V.DGN, \TPOOR001.DGN, \VENDOR01.DGN, \VENDOR02.DGN, \VENDOR03.DGN, \VENDOR04.DGN, \VENDOR05.DGN, \VENDOR06.DGN, \VENDOR07.DGN, \VENDOR08.DGN, \VENDOR09.DGN, \VENDOR10.DGN, \VENDOR11.DGN, \VENDOR12.DGN, \VENDOR13.DGN, \VENDOR14.DGN, \VENDOR15.DGN, \VENDOR16.DGN, \VENDOR17.DGN, \VENDOR18.DGN, \VENDOR19.DGN, \VENDOR20.DGN, \VENDOR21.DGN, \VENDOR22.DGN, \VENDOR23.DGN, \VENDOR24.DGN, \VENDOR25.DGN, \VENDOR26.DGN, \VENDOR27.DGN, \VENDOR28.DGN, \VENDOR29.DGN, \VENDOR30.DGN, \VENDOR31.DGN, \VENDOR32.DGN, \VENDOR33.DGN, \VENDOR34.DGN, \VENDOR35.DGN, \VENDOR36.DGN, \VENDOR37.DGN, \VENDOR38.DGN, \VENDOR39.DGN, \VENDOR40.DGN, \VENDOR41.DGN, \VENDOR42.DGN, \VENDOR43.DGN, \VENDOR44.DGN, \VENDOR45.DGN, \VENDOR46.DGN, \VENDOR47.DGN, \VENDOR48.DGN, \VENDOR49.DGN, \VENDOR50.DGN, \VENDOR51.DGN, \VENDOR52.DGN, \VENDOR53.DGN, \VENDOR54.DGN, \VENDOR55.DGN, \VENDOR56.DGN, \VENDOR57.DGN, \VENDOR58.DGN, \VENDOR59.DGN, \VENDOR60.DGN, \VENDOR61.DGN, \VENDOR62.DGN, \VENDOR63.DGN, \VENDOR64.DGN, \VENDOR65.DGN, \VENDOR66.DGN, \VENDOR67.DGN, \VENDOR68.DGN, \VENDOR69.DGN, \VENDOR70.DGN, \VENDOR71.DGN, \VENDOR72.DGN, \VENDOR73.DGN, \VENDOR74.DGN, \VENDOR75.DGN, \VENDOR76.DGN, \VENDOR77.DGN, \VENDOR78.DGN, \VENDOR79.DGN, \VENDOR80.DGN, \VENDOR81.DGN, \VENDOR82.DGN, \VENDOR83.DGN, \VENDOR84.DGN, \VENDOR85.DGN, \VENDOR86.DGN, \VENDOR87.DGN, \VENDOR88.DGN, \VENDOR89.DGN, \VENDOR90.DGN, \VENDOR91.DGN, \VENDOR92.DGN, \VENDOR93.DGN, \VENDOR94.DGN, \VENDOR95.DGN, \VENDOR96.DGN, \VENDOR97.DGN, \VENDOR98.DGN, \VENDOR99.DGN, \VENDOR00.DGN, \VENDOR01.DGN, \VENDOR02.DGN, \VENDOR03.DGN, \VENDOR04.DGN, \VENDOR05.DGN, \VENDOR06.DGN, \VENDOR07.DGN, \VENDOR08.DGN, \VENDOR09.DGN, \VENDOR10.DGN, \VENDOR11.DGN, \VENDOR12.DGN, \VENDOR13.DGN, \VENDOR14.DGN, \VENDOR15.DGN, \VENDOR16.DGN, \VENDOR17.DGN, \VENDOR18.DGN, \VENDOR19.DGN, \VENDOR20.DGN, \VENDOR21.DGN, \VENDOR22.DGN, \VENDOR23.DGN, \VENDOR24.DGN, \VENDOR25.DGN, \VENDOR26.DGN, \VENDOR27.DGN, \VENDOR28.DGN, \VENDOR29.DGN, \VENDOR30.DGN, \VENDOR31.DGN, \VENDOR32.DGN, \VENDOR33.DGN, \VENDOR34.DGN, \VENDOR35.DGN, \VENDOR36.DGN, \VENDOR37.DGN, \VENDOR38.DGN, \VENDOR39.DGN, \VENDOR40.DGN, \VENDOR41.DGN, \VENDOR42.DGN, \VENDOR43.DGN, \VENDOR44.DGN, \VENDOR45.DGN, \VENDOR46.DGN, \VENDOR47.DGN, \VENDOR48.DGN, \VENDOR49.DGN, \VENDOR50.DGN, \VENDOR51.DGN, \VENDOR52.DGN, \VENDOR53.DGN, \VENDOR54.DGN, \VENDOR55.DGN, \VENDOR56.DGN, \VENDOR57.DGN, \VENDOR58.DGN, \VENDOR59.DGN, \VENDOR60.DGN, \VENDOR61.DGN, \VENDOR62.DGN, \VENDOR63.DGN, \VENDOR64.DGN, \VENDOR65.DGN, \VENDOR66.DGN, \VENDOR67.DGN, \VENDOR68.DGN, \VENDOR69.DGN, \VENDOR70.DGN, \VENDOR71.DGN, \VENDOR72.DGN, \VENDOR73.DGN, \VENDOR74.DGN, \VENDOR75.DGN, \VENDOR76.DGN, \VENDOR77.DGN, \VENDOR78.DGN, \VENDOR79.DGN, \VENDOR80.DGN, \VENDOR81.DGN, \VENDOR82.DGN, \VENDOR83.DGN, \VENDOR84.DGN, \VENDOR85.DGN, \VENDOR86.DGN, \VENDOR87.DGN, \VENDOR88.DGN, \VENDOR89.DGN, \VENDOR90.DGN, \VENDOR91.DGN, \VENDOR92.DGN, \VENDOR93.DGN, \VENDOR94.DGN, \VENDOR95.DGN, \VENDOR96.DGN, \VENDOR97.DGN, \VENDOR98.DGN, \VENDOR99.DGN, \VENDOR00.DGN

F.A.I. RTE.	SECTION	COUNTY	TOTAL SHEETS	SHEET NO.
55		WILL	608	126
STA.		TO STA.		
FED. ROAD DIST. NO. 1		ILLINOIS	FED. AID PROJECT	
			(26, 26HB-18114) R-2	CONTRACT NO. 60363



- NOTES (CONTINUED BELOW):**
1. TRAFFIC CONTROL & PROTECTION FOR IL RTE 59 SHALL BE IN ACCORDANCE WITH STANDARDS 701606 AND 701331.
 2. REMOVE ANY EXISTING CONFLICTING PAVEMENT MARKING.
 3. SARAH ST., SCHOOL ST. AND CHANNON ST. CAN EACH BE CLOSED TO ALL TRAFFIC FOR A TIME PERIOD OF 14 CONSECUTIVE DAYS. SARAH ST. AND SCHOOL ST. CAN NOT BE CLOSED DURING THE SAME TIME PERIOD. THE ROAD ENGINEER SHALL COORDINATE CLOSURES WITH THE VILLAGE OF SHOREWOOD.
 4. PER VILLAGE OF SHOREWOOD APPROVAL, THE CLARK DR. AND RIFFLES ST. ACCESS TO IL 59 SHALL BE ELIMINATED. THE CLARK DR. AND RIFFLES ST. PAVEMENT SHALL BE REMOVED FROM IL 59 TO THE R.O.W.



- NOTES (CONTINUED):**
5. THE RECONSTRUCTION OF IL59 NORTH OF U.S. ROUTE 52 IS TO BE DONE BY OTHERS.
 6. COORDINATION IS REQUIRED WITH ADJACENT CONTRACT (62416) FOR COMPATIBILITY OF ROADWAY STAGING ALONG IL ROUTE 59 NORTH AND SOUTH OF US22 AT ALL TIMES. THE ENGINEER FOR THE ADJACENT CONTRACT (62416) WILL BE NOTIFIED A MINIMUM OF 2 WEEKS IN ADVANCE OF ANY POTENTIAL STAGE CONFIGURATION CHANGES SOUTH OF US22 WHICH MAY AFFECT THE STAGING NORTH OF US22.

LEGEND

	WORK ZONE
	TEMPORARY PAVEMENT
	TEMP. PVMT - PREVIOUS STAGE
	CLASS D PATCHES (TYPE AND THICKNESS SPECIFIED AT EACH PATCH LOCATION)
	PAVEMENT REMOVAL
	PAVED SHOULDER REMOVAL (INCL. GORES)
	TRAFFIC FLOW

	ARROW BOARD
	VERTICAL PANELS
	BARRICADE, TYPE III
	PROP. TRAFFIC SIGN
	BARRICADES, TYPE II W/ FLASHING LIGHTS
	PLASTIC TYPE II BARRICADES OR DRUMS W/ STEADY BURN LIGHT
	TEMPORARY CONCRETE BARRIER

LEGEND

① EPOXY PAVEMENT MARKING - LINE 4" (WHITE)	⑤ TEMPORARY PAVEMENT MARKING - 8" (WHITE)	⑨ PAVEMENT MARKING TAPE, TYPE III - LETTERS AND SYMBOLS	⑬ PAVEMENT MARKING TAPE, TYPE III - 8" (WHITE)
② TEMPORARY PAVEMENT MARKING - 4" (WHITE)	⑥ TEMPORARY PAVEMENT MARKING - 12" (WHITE)	⑩ PAVEMENT MARKING TAPE, TYPE III - 4" (WHITE)	⑭ PAVEMENT MARKING TAPE, TYPE III - 12" (WHITE)
③ TEMPORARY PAVEMENT MARKING - 4" (YELLOW)	⑦ EPOXY PAVEMENT MARKING - LINE 5" (WHITE) 10' DASH-30' SKIP	⑪ PAVEMENT MARKING TAPE, TYPE III - 4" (YELLOW)	⑮ PAVEMENT MARKING TAPE, TYPE III - 12" (YELLOW)
④ EPOXY PAVEMENT MARKING - LINE 4" (YELLOW)	⑧ TEMPORARY PAVEMENT MARKING - 24" (WHITE)	⑫ PAVEMENT MARKING TAPE, TYPE III - 4" (YELLOW), 10' DASH-30' SKIP	⑯ PAVEMENT MARKING TAPE, TYPE III - 24" (WHITE)
		⑬ PAVEMENT MARKING TAPE, TYPE III - 6" (WHITE)	⑰ PAVEMENT MARKING TAPE, TYPE III - 5" (WHITE), 10' DASH-30' SKIP

MOT39 REVISIONS

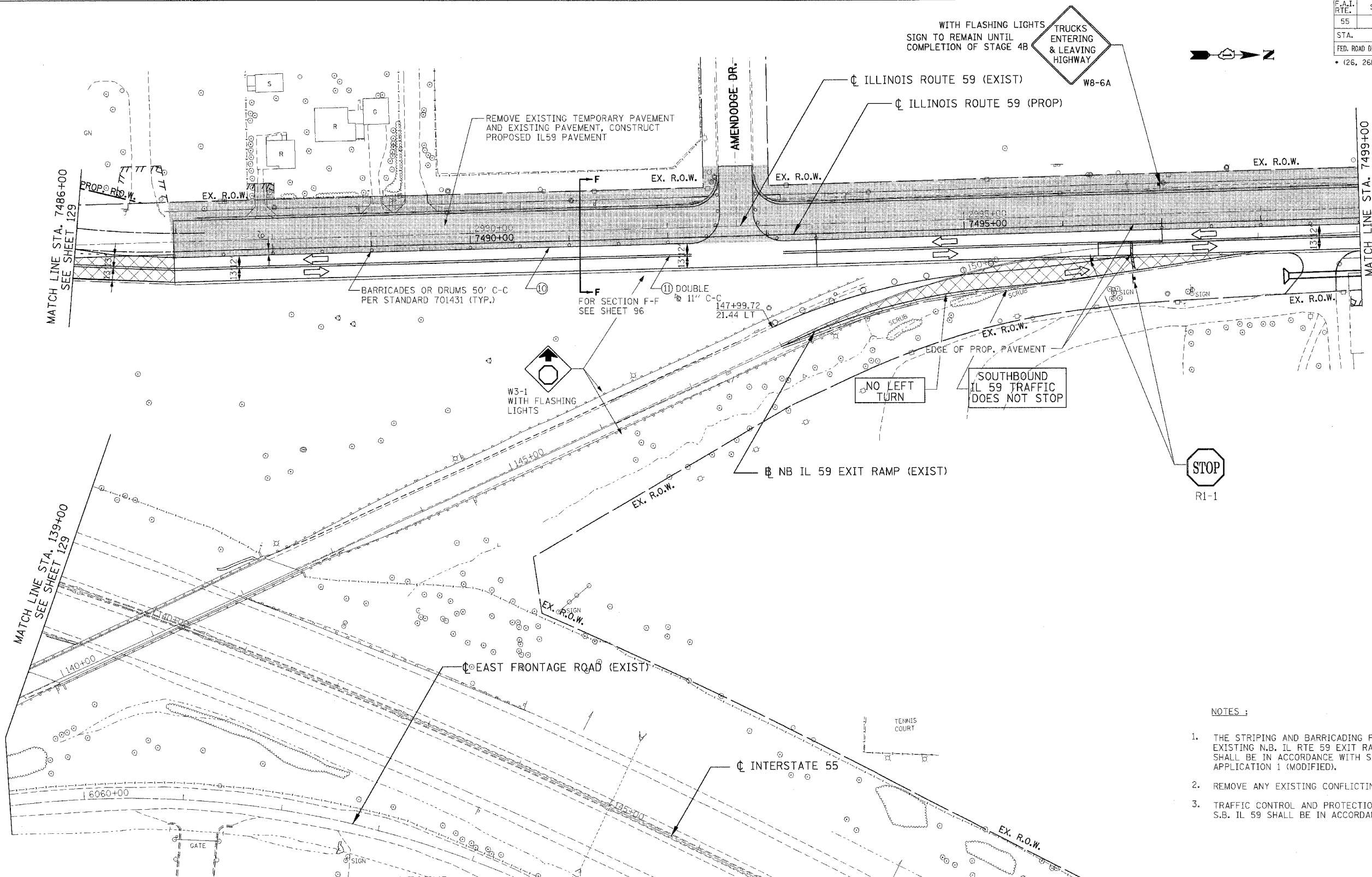
NAME	DATE

ILLINOIS DEPARTMENT OF TRANSPORTATION
 FAI 55 AT FAP 338 ILLINOIS ROUTE 59
 SECTION: (26, 26HB-18114) R-2
MAINTENANCE OF TRAFFIC
STAGE 2A
STA. 7499+00 TO STA. 7528+00
 SCALE: 1" = 50'
 DATE: 03/14/08
 DRAWN BY: JB
 CHECKED BY: ACL

TENG

TENG & ASSOCIATES, INC.
 ENGINEERING AND ARCHITECTURAL SERVICES
 915 N. WICHITAN AVE. CHICAGO, IL 60611
 TEL: 312.487.3000

F.A.I. RTE.	SECTION	COUNTY	TOTAL SHEETS	SHEET NO.
55		WILL	608	130
STA.	TO STA.			
FED. ROAD DIST. NO. 1		ILLINOIS	FED. AID PROJECT	
• (26, 26HB-1&114) R-2 CONTRACT NO. 60363				



MATCH LINE STA. 7486+00
SEE SHEET 129

MATCH LINE STA. 7499+00
SEE SHEET 131

- NOTES:
1. THE STRIPING AND BARRICADING FOR CONNECTING EXISTING N.B. IL RTE 59 EXIT RAMP TO EXISTING IL 59 SHALL BE IN ACCORDANCE WITH STANDARD 701411, APPLICATION 1 (MODIFIED).
 2. REMOVE ANY EXISTING CONFLICTING PAVEMENT MARKING.
 3. TRAFFIC CONTROL AND PROTECTION FOR THE PROPOSED S.B. IL 59 SHALL BE IN ACCORDANCE WITH STANDARD 701331.

LEGEND

- WORK ZONE
- TEMPORARY PAVEMENT
- TEMP. PVMT - PREVIOUS STAGE
- CLASS D PATCHES (TYPE AND THICKNESS SPECIFIED AT EACH PATCH LOCATION)
- PAVEMENT REMOVAL
- PAVED SHOULDER REMOVAL (INCL. GORES)
- TRAFFIC FLOW
- ARROW BOARD
- VERTICAL PANELS
- BARRICADE, TYPE III
- PROP. TRAFFIC SIGN
- BARRICADES, TYPE II W/ FLASHING LIGHTS
- PLASTIC TYPE II BARRICADES OR DRUMS W/ STEADY BURN LIGHT
- TEMPORARY CONCRETE BARRIER

LEGEND

- ① EPOXY PAVEMENT MARKING - LINE 4" (WHITE)
- ② TEMPORARY PAVEMENT MARKING - 4" (WHITE)
- ③ TEMPORARY PAVEMENT MARKING - 4" (YELLOW)
- ④ EPOXY PAVEMENT MARKING - LINE 4" (YELLOW)
- ⑤ TEMPORARY PAVEMENT MARKING - 8" (WHITE)
- ⑥ TEMPORARY PAVEMENT MARKING - 12" (WHITE)
- ⑦ EPOXY PAVEMENT MARKING - LINE 5" (WHITE) 10' DASH-30' SKIP
- ⑧ TEMPORARY PAVEMENT MARKING - 24" (WHITE)
- ⑨ PAVEMENT MARKING TAPE, TYPE III - LETTERS AND SYMBOLS
- ⑩ PAVEMENT MARKING TAPE, TYPE III - 4" (WHITE)
- ⑪ PAVEMENT MARKING TAPE, TYPE III - 4" (YELLOW)
- ⑫ PAVEMENT MARKING TAPE, TYPE III - 6" (WHITE)
- ⑬ PAVEMENT MARKING TAPE, TYPE III - 8" (WHITE)
- ⑭ PAVEMENT MARKING TAPE, TYPE III - 12" (WHITE)
- ⑮ PAVEMENT MARKING TAPE, TYPE III - 12" (YELLOW)
- ⑯ PAVEMENT MARKING TAPE, TYPE III - 24" (WHITE)
- ⑰ PAVEMENT MARKING TAPE, TYPE III - 5" (WHITE), 10' DASH-30' SKIP

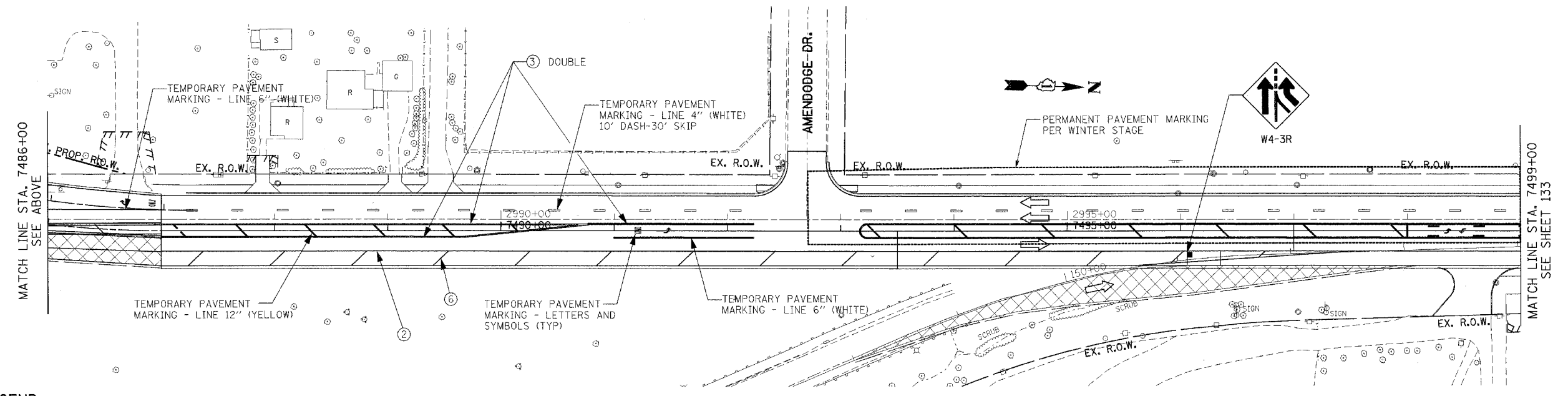
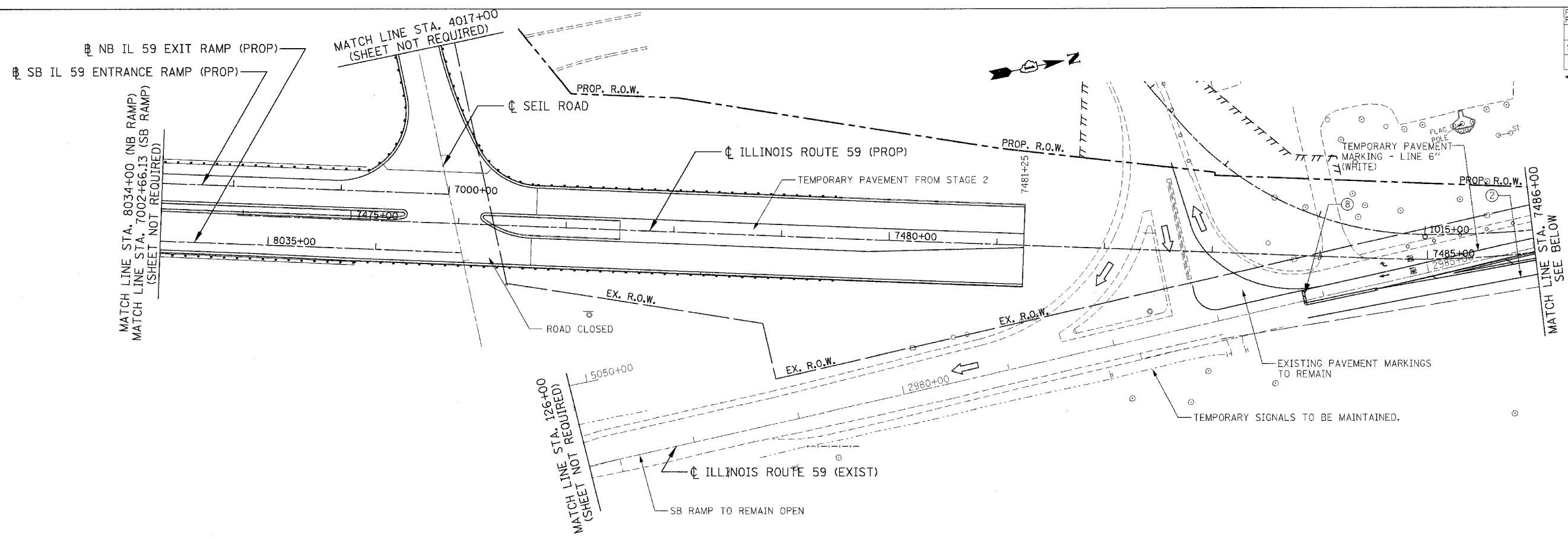
MOT43 REVISIONS	
NAME	DATE

ILLINOIS DEPARTMENT OF TRANSPORTATION
FAI 55 AT FAP 338 ILLINOIS ROUTE 59
SECTION: (26, 26HB-1&114) R-2
**MAINTENANCE OF TRAFFIC
STAGE 2B**
STA. 7486+00 TO STA. 7499+00
SCALE: 1" = 50'
DATE: 03/14/08
DRAWN BY: JB
CHECKED BY: ACL

TENG
TENG & ASSOCIATES, INC.
205 N. MICHIGAN AVE. CHICAGO, IL 60601
TELEPHONE: 312.587.8000

\A\T00PHG.DGN, \S\UR00R1.DGN, \S\UR00R2.DGN, \S\UR00R3.DGN, \S\UR00R4.DGN, \S\UR00R5.DGN, \S\UR00R6.DGN, \S\UR00R7.DGN, \S\UR00R8.DGN, \S\UR00R9.DGN, \S\UR00R10.DGN, \S\UR00R11.DGN, \S\UR00R12.DGN, \S\UR00R13.DGN, \S\UR00R14.DGN, \S\UR00R15.DGN, \S\UR00R16.DGN, \S\UR00R17.DGN, \S\UR00R18.DGN, \S\UR00R19.DGN, \S\UR00R20.DGN, \S\UR00R21.DGN, \S\UR00R22.DGN, \S\UR00R23.DGN, \S\UR00R24.DGN, \S\UR00R25.DGN, \S\UR00R26.DGN, \S\UR00R27.DGN, \S\UR00R28.DGN, \S\UR00R29.DGN, \S\UR00R30.DGN, \S\UR00R31.DGN, \S\UR00R32.DGN, \S\UR00R33.DGN, \S\UR00R34.DGN, \S\UR00R35.DGN, \S\UR00R36.DGN, \S\UR00R37.DGN, \S\UR00R38.DGN, \S\UR00R39.DGN, \S\UR00R40.DGN, \S\UR00R41.DGN, \S\UR00R42.DGN, \S\UR00R43.DGN, \S\UR00R44.DGN, \S\UR00R45.DGN, \S\UR00R46.DGN, \S\UR00R47.DGN, \S\UR00R48.DGN, \S\UR00R49.DGN, \S\UR00R50.DGN, \S\UR00R51.DGN, \S\UR00R52.DGN, \S\UR00R53.DGN, \S\UR00R54.DGN, \S\UR00R55.DGN, \S\UR00R56.DGN, \S\UR00R57.DGN, \S\UR00R58.DGN, \S\UR00R59.DGN, \S\UR00R60.DGN, \S\UR00R61.DGN, \S\UR00R62.DGN
 3-24-2008 10:30:43 TX:\DOCUMENTS\183730\CHV\ADN\MO100&D.DGN LEEAC

F.A.I. RTE.	SECTION	COUNTY	TOTAL SHEETS	SHEET NO.
55	*	WILL	608	132
STA.		TO STA.		
FED. ROAD DIST. NO. 1		ILLINOIS	FED. AID PROJECT	
* (26, 26HB-1&114) R-2		CONTRACT NO. 60363		



LEGEND

- WORK ZONE
- TEMPORARY PAVEMENT
- TEMP. PVMT - PREVIOUS STAGE
- CLASS D PATCHES (TYPE AND THICKNESS SPECIFIED AT EACH PATCH LOCATION)
- PAVEMENT REMOVAL
- PAVED SHOULDER REMOVAL (INCL. GORES)
- TRAFFIC FLOW
- ARROW BOARD
- VERTICAL PANELS
- BARRICADE, TYPE III
- PROP. TRAFFIC SIGN
- BARRICADES, TYPE II W/ FLASHING LIGHTS
- PLASTIC TYPE II BARRICADES OR DRUMS W/ STEADY BURN LIGHT
- TEMPORARY CONCRETE BARRIER

LEGEND

- | | | | |
|---------------------------------------------|--------------------------------------------------------------|--------------------------------------------------------------------|-------------------------------------------------------------------|
| ① EPOXY PAVEMENT MARKING - LINE 4" (WHITE) | ⑤ TEMPORARY PAVEMENT MARKING - 8" (WHITE) | ⑨ PAVEMENT MARKING TAPE, TYPE III - LETTERS AND SYMBOLS | ⑬ PAVEMENT MARKING TAPE, TYPE III - 8" (WHITE) |
| ② TEMPORARY PAVEMENT MARKING - 4" (WHITE) | ⑥ TEMPORARY PAVEMENT MARKING - 12" (WHITE) | ⑩ PAVEMENT MARKING TAPE, TYPE III - 4" (WHITE) | ⑭ PAVEMENT MARKING TAPE, TYPE III - 12" (WHITE) |
| ③ TEMPORARY PAVEMENT MARKING - 4" (YELLOW) | ⑦ EPOXY PAVEMENT MARKING - LINE 5" (WHITE) 10' DASH-30' SKIP | ⑪ PAVEMENT MARKING TAPE, TYPE III - 4" (YELLOW) | ⑮ PAVEMENT MARKING TAPE, TYPE III - 12" (YELLOW) |
| ④ EPOXY PAVEMENT MARKING - LINE 4" (YELLOW) | ⑧ TEMPORARY PAVEMENT MARKING - 24" (WHITE) | ⑫ PAVEMENT MARKING TAPE, TYPE III - 4" (YELLOW), 10' DASH-30' SKIP | ⑯ PAVEMENT MARKING TAPE, TYPE III - 24" (WHITE) |
| | | | ⑰ PAVEMENT MARKING TAPE, TYPE III - 5" (WHITE), 10' DASH-30' SKIP |

#MOTS#2Y

REVISIONS	
NAME	DATE

ILLINOIS DEPARTMENT OF TRANSPORTATION
FAI 55 AT FAP 338 ILLINOIS ROUTE 59
SECTION: (26, 26HB-1&114) R-2
MAINTENANCE OF TRAFFIC WINTER STAGE
STA. 126+00 TO STA. 139+00

SCALE: 1" = 50'
DATE: 03/14/08
DRAWN BY: JB
CHECKED BY: ACL

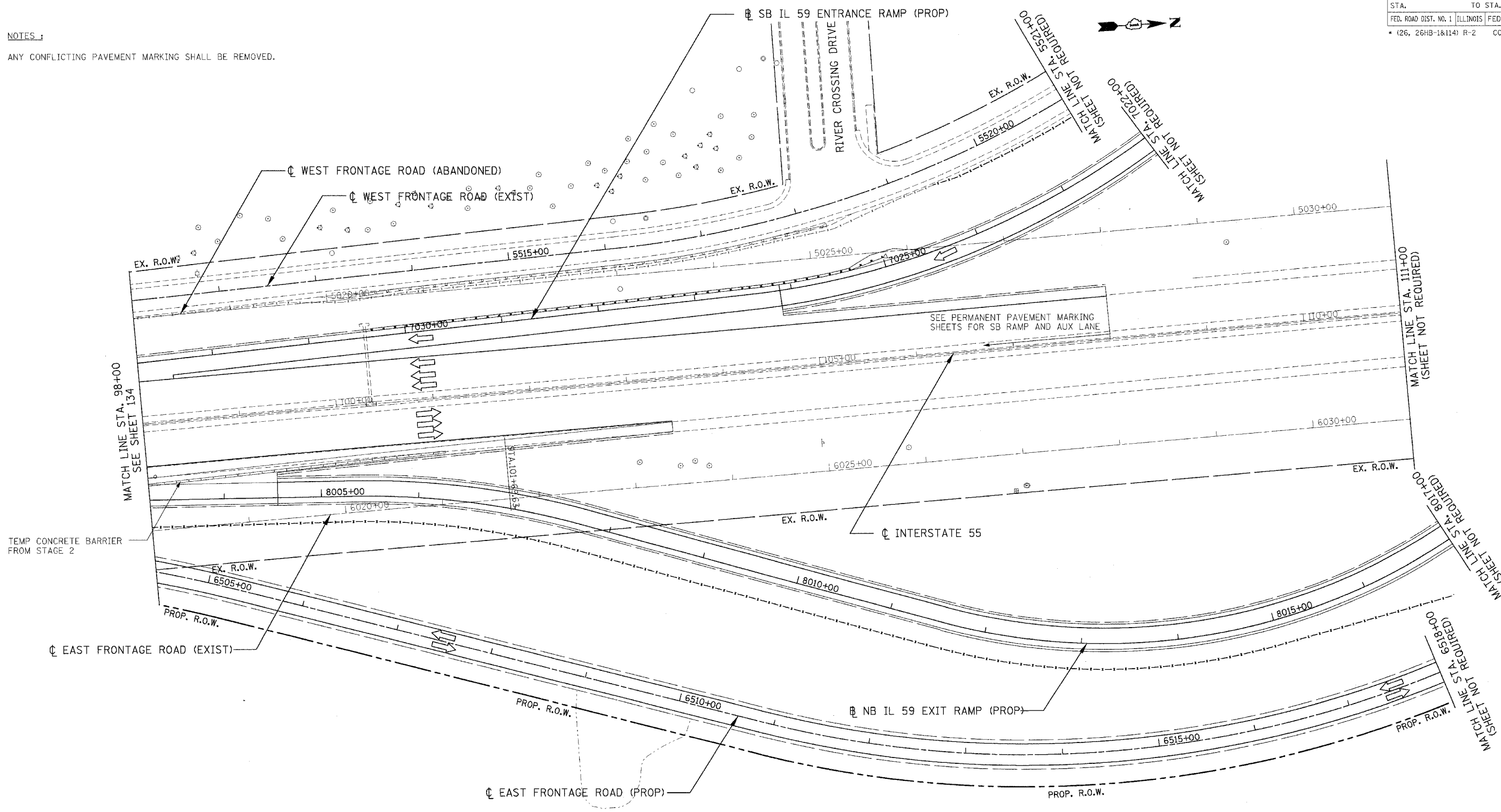
TENG ENGINEERING ASSOCIATES, INC.
325 N. WICHITA AVENUE, CHICAGO, IL 60601
TELEPHONE: 312.642.2000

\AL\T00168.DGN... \MOT0026.DGN... \MOT0036.DGN... \MOT0046.DGN... \MOT0056.DGN... \MOT0066.DGN... \MOT0076.DGN... \MOT0086.DGN... \MOT0096.DGN... \MOT0106.DGN... \MOT0116.DGN... \MOT0126.DGN... \MOT0136.DGN... \MOT0146.DGN... \MOT0156.DGN... \MOT0166.DGN... \MOT0176.DGN... \MOT0186.DGN... \MOT0196.DGN... \MOT0206.DGN... \MOT0216.DGN... \MOT0226.DGN... \MOT0236.DGN... \MOT0246.DGN... \MOT0256.DGN... \MOT0266.DGN... \MOT0276.DGN... \MOT0286.DGN... \MOT0296.DGN... \MOT0306.DGN... \MOT0316.DGN... \MOT0326.DGN... \MOT0336.DGN... \MOT0346.DGN... \MOT0356.DGN... \MOT0366.DGN... \MOT0376.DGN... \MOT0386.DGN... \MOT0396.DGN... \MOT0406.DGN... \MOT0416.DGN... \MOT0426.DGN... \MOT0436.DGN... \MOT0446.DGN... \MOT0456.DGN... \MOT0466.DGN... \MOT0476.DGN... \MOT0486.DGN... \MOT0496.DGN... \MOT0506.DGN... \MOT0516.DGN... \MOT0526.DGN... \MOT0536.DGN... \MOT0546.DGN... \MOT0556.DGN... \MOT0566.DGN... \MOT0576.DGN... \MOT0586.DGN... \MOT0596.DGN... \MOT0606.DGN... \MOT0616.DGN... \MOT0626.DGN... \MOT0636.DGN... \MOT0646.DGN... \MOT0656.DGN... \MOT0666.DGN... \MOT0676.DGN... \MOT0686.DGN... \MOT0696.DGN... \MOT0706.DGN... \MOT0716.DGN... \MOT0726.DGN... \MOT0736.DGN... \MOT0746.DGN... \MOT0756.DGN... \MOT0766.DGN... \MOT0776.DGN... \MOT0786.DGN... \MOT0796.DGN... \MOT0806.DGN... \MOT0816.DGN... \MOT0826.DGN... \MOT0836.DGN... \MOT0846.DGN... \MOT0856.DGN... \MOT0866.DGN... \MOT0876.DGN... \MOT0886.DGN... \MOT0896.DGN... \MOT0906.DGN... \MOT0916.DGN... \MOT0926.DGN... \MOT0936.DGN... \MOT0946.DGN... \MOT0956.DGN... \MOT0966.DGN... \MOT0976.DGN... \MOT0986.DGN... \MOT0996.DGN... \MOT1006.DGN... \MOT1016.DGN... \MOT1026.DGN... \MOT1036.DGN... \MOT1046.DGN... \MOT1056.DGN... \MOT1066.DGN... \MOT1076.DGN... \MOT1086.DGN... \MOT1096.DGN... \MOT1106.DGN... \MOT1116.DGN... \MOT1126.DGN... \MOT1136.DGN... \MOT1146.DGN... \MOT1156.DGN... \MOT1166.DGN... \MOT1176.DGN... \MOT1186.DGN... \MOT1196.DGN... \MOT1206.DGN... \MOT1216.DGN... \MOT1226.DGN... \MOT1236.DGN... \MOT1246.DGN... \MOT1256.DGN... \MOT1266.DGN... \MOT1276.DGN... \MOT1286.DGN... \MOT1296.DGN... \MOT1306.DGN... \MOT1316.DGN... \MOT1326.DGN... \MOT1336.DGN... \MOT1346.DGN... \MOT1356.DGN... \MOT1366.DGN... \MOT1376.DGN... \MOT1386.DGN... \MOT1396.DGN... \MOT1406.DGN... \MOT1416.DGN... \MOT1426.DGN... \MOT1436.DGN... \MOT1446.DGN... \MOT1456.DGN... \MOT1466.DGN... \MOT1476.DGN... \MOT1486.DGN... \MOT1496.DGN... \MOT1506.DGN... \MOT1516.DGN... \MOT1526.DGN... \MOT1536.DGN... \MOT1546.DGN... \MOT1556.DGN... \MOT1566.DGN... \MOT1576.DGN... \MOT1586.DGN... \MOT1596.DGN... \MOT1606.DGN... \MOT1616.DGN... \MOT1626.DGN... \MOT1636.DGN... \MOT1646.DGN... \MOT1656.DGN... \MOT1666.DGN... \MOT1676.DGN... \MOT1686.DGN... \MOT1696.DGN... \MOT1706.DGN... \MOT1716.DGN... \MOT1726.DGN... \MOT1736.DGN... \MOT1746.DGN... \MOT1756.DGN... \MOT1766.DGN... \MOT1776.DGN... \MOT1786.DGN... \MOT1796.DGN... \MOT1806.DGN... \MOT1816.DGN... \MOT1826.DGN... \MOT1836.DGN... \MOT1846.DGN... \MOT1856.DGN... \MOT1866.DGN... \MOT1876.DGN... \MOT1886.DGN... \MOT1896.DGN... \MOT1906.DGN... \MOT1916.DGN... \MOT1926.DGN... \MOT1936.DGN... \MOT1946.DGN... \MOT1956.DGN... \MOT1966.DGN... \MOT1976.DGN... \MOT1986.DGN... \MOT1996.DGN... \MOT2006.DGN...

F.A.I. RTE.	SECTION	COUNTY	TOTAL SHEETS	SHEET NO.
55	*	WILL	608	135
STA.	TO STA.			
FED. ROAD DIST. NO. 1	ILLINOIS	FED. AID PROJECT		
* (26, 26HB-1&114) R-2			CONTRACT NO. 60363	

NOTES:

1. ANY CONFLICTING PAVEMENT MARKING SHALL BE REMOVED.



LEGEND

- WORK ZONE
- TEMPORARY PAVEMENT
- TEMP. PVMT - PREVIOUS STAGE
- CLASS D PATCHES (TYPE AND THICKNESS SPECIFIED AT EACH PATCH LOCATION)
- PAVEMENT REMOVAL
- PAVED SHOULDER REMOVAL (INCL. GORES)
- TRAFFIC FLOW
- ARROW BOARD
- VERTICAL PANELS
- BARRICADE, TYPE III
- PROP. TRAFFIC SIGN
- BARRICADES, TYPE II W/ FLASHING LIGHTS
- PLASTIC TYPE II BARRICADES OR DRUMS W/ STEADY BURN LIGHT
- TEMPORARY CONCRETE BARRIER

LEGEND

- ① EPOXY PAVEMENT MARKING - LINE 4" (WHITE)
- ② TEMPORARY PAVEMENT MARKING - 4" (WHITE)
- ③ TEMPORARY PAVEMENT MARKING - 4" (YELLOW)
- ④ EPOXY PAVEMENT MARKING - LINE 4" (YELLOW)
- ⑤ TEMPORARY PAVEMENT MARKING - 8" (WHITE)
- ⑥ TEMPORARY PAVEMENT MARKING - 12" (WHITE)
- ⑦ EPOXY PAVEMENT MARKING - LINE 5" (WHITE) 10' DASH-30' SKIP
- ⑧ TEMPORARY PAVEMENT MARKING - 24" (WHITE)
- ⑨ PAVEMENT MARKING TAPE, TYPE III - LETTERS AND SYMBOLS
- ⑩ PAVEMENT MARKING TAPE, TYPE III - 4" (WHITE)
- ⑪ PAVEMENT MARKING TAPE, TYPE III - 4" (YELLOW)
- ⑫ PAVEMENT MARKING TAPE, TYPE III - 6" (WHITE)
- ⑬ PAVEMENT MARKING TAPE, TYPE III - 8" (WHITE)
- ⑭ PAVEMENT MARKING TAPE, TYPE III - 12" (WHITE)
- ⑮ PAVEMENT MARKING TAPE, TYPE III - 12" (YELLOW)
- ⑯ PAVEMENT MARKING TAPE, TYPE III - 24" (WHITE)
- ⑰ PAVEMENT MARKING TAPE, TYPE III - 5" (WHITE), 10' DASH-30' SKIP

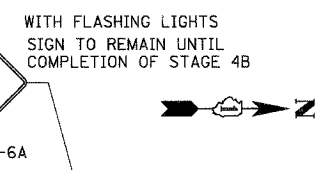
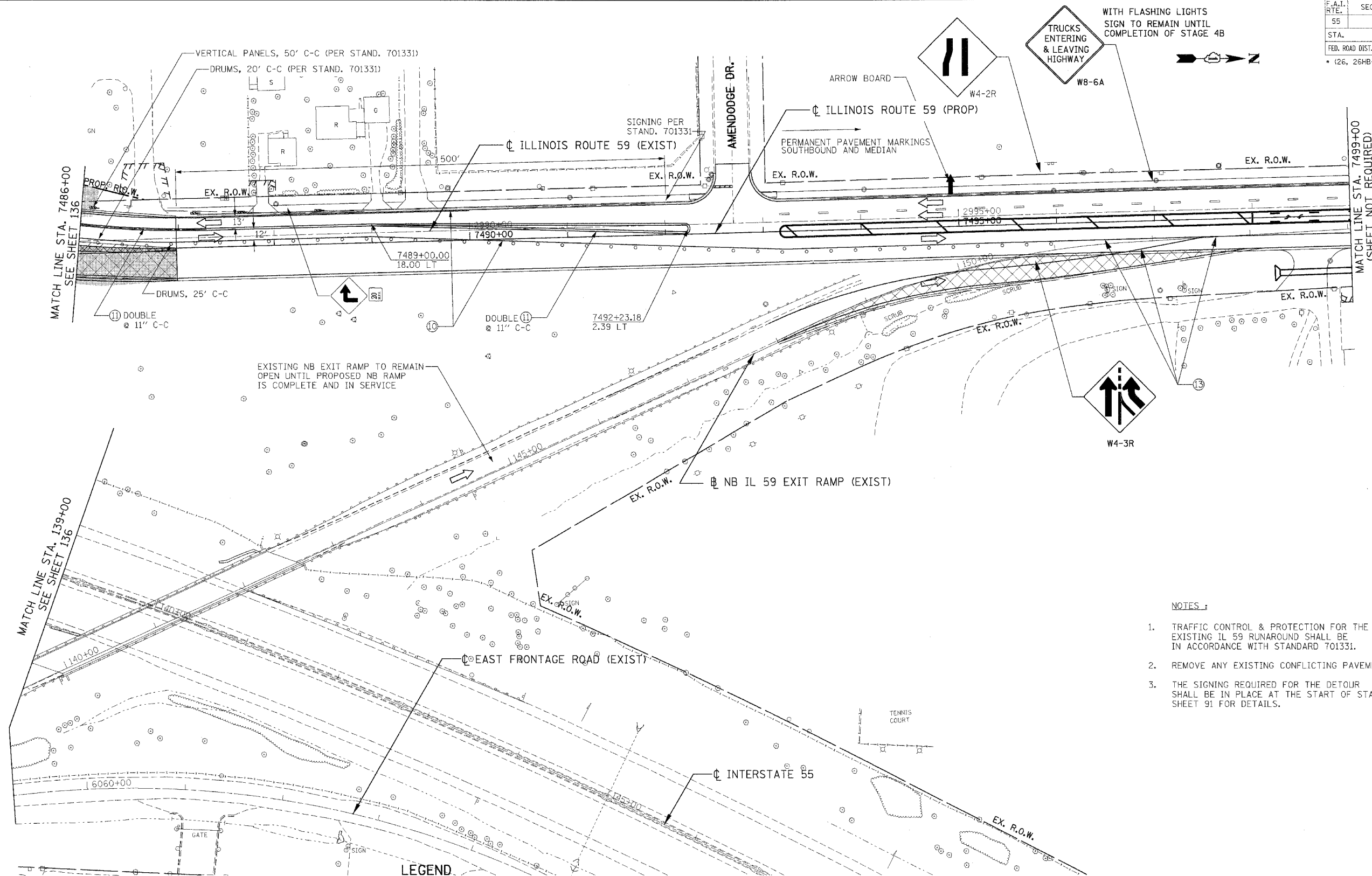
MOT48 REVISIONS	
NAME	DATE

ILLINOIS DEPARTMENT OF TRANSPORTATION
 FAI 55 AT FAP 338 ILLINOIS ROUTE 59
 SECTION: (26, 26HB-1&114) R-2
**MAINTENANCE OF TRAFFIC
 STAGE 3A**
 STA. 98+00 TO STA. 111+00

SCALE: 1" = 50'
 DATE: 03/14/08
 DRAWN BY: JB
 CHECKED BY: ACL

TENG
 TENG & ASSOCIATES, INC.
 200 S. BIRDBAY AVE. SUITE 200, IL 60601
 TELEPHONE: 312.636.4070

F.A.I. RTE.	SECTION	COUNTY	TOTAL SHEETS	SHEET NO.
55	*	WILL	608	137
STA.		TO STA.		
FED. ROAD DIST. NO. 1		ILLINOIS FED. AID PROJECT		
* (26, 26HB-1&114) R-2		CONTRACT NO. 60363		



PAVEMENT MARKINGS NORTHBOUND IL 59 PER WINTER STAGE NORTH OF 7499+00

- NOTES:
1. TRAFFIC CONTROL & PROTECTION FOR THE EXISTING IL 59 RUNAROUND SHALL BE IN ACCORDANCE WITH STANDARD 701331.
 2. REMOVE ANY EXISTING CONFLICTING PAVEMENT MARKING.
 3. THE SIGNING REQUIRED FOR THE DETOUR SHALL BE IN PLACE AT THE START OF STAGE 3A. SEE SHEET 91 FOR DETAILS.

LEGEND

- WORK ZONE
- TEMPORARY PAVEMENT
- TEMP. PVMT - PREVIOUS STAGE
- CLASS D PATCHES (TYPE AND THICKNESS SPECIFIED AT EACH PATCH LOCATION)
- PAVEMENT REMOVAL
- PAVED SHOULDER REMOVAL (INCL. GORES)
- TRAFFIC FLOW
- ARROW BOARD
- VERTICAL PANELS
- BARRICADE, TYPE III
- PROP. TRAFFIC SIGN
- BARRICADES, TYPE II W/ FLASHING LIGHTS
- PLASTIC TYPE II BARRICADES OR DRUMS W/ STEADY BURN LIGHT
- TEMPORARY CONCRETE BARRIER

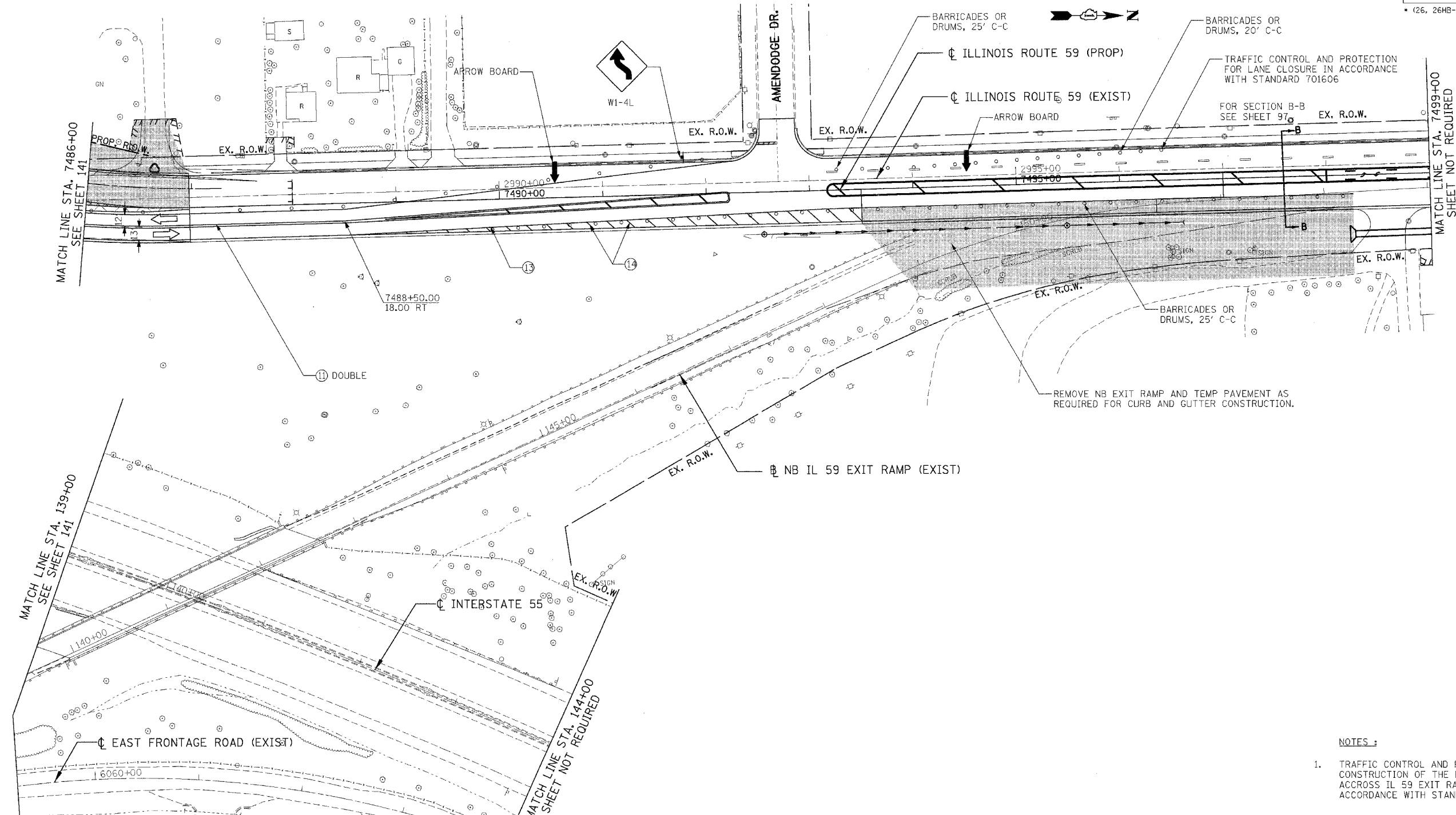
LEGEND

- ① EPOXY PAVEMENT MARKING - LINE 4" (WHITE)
- ② TEMPORARY PAVEMENT MARKING - 4" (WHITE)
- ③ TEMPORARY PAVEMENT MARKING - 4" (YELLOW)
- ③A TEMPORARY PAVEMENT MARKING - 4" (YELLOW), 10' DASH-30' SKIP
- ④ EPOXY PAVEMENT MARKING - LINE 4" (YELLOW)
- ⑤ TEMPORARY PAVEMENT MARKING - 8" (WHITE)
- ⑥ TEMPORARY PAVEMENT MARKING - 12" (WHITE)
- ⑦ EPOXY PAVEMENT MARKING - LINE 5" (WHITE) 10' DASH-30' SKIP
- ⑧ TEMPORARY PAVEMENT MARKING - 24" (WHITE)
- ⑨ PAVEMENT MARKING TAPE, TYPE III - LETTERS AND SYMBOLS
- ⑩ PAVEMENT MARKING TAPE, TYPE III - 4" (WHITE)
- ⑪ PAVEMENT MARKING TAPE, TYPE III - 4" (YELLOW)
- ⑪A PAVEMENT MARKING TAPE, TYPE III - 4" (YELLOW), 10' DASH-30' SKIP
- ⑫ PAVEMENT MARKING TAPE, TYPE III - 6" (WHITE)
- ⑬ PAVEMENT MARKING TAPE, TYPE III - 8" (WHITE)
- ⑭ PAVEMENT MARKING TAPE, TYPE III - 12" (WHITE)
- ⑮ PAVEMENT MARKING TAPE, TYPE III - 12" (YELLOW)
- ⑯ PAVEMENT MARKING TAPE, TYPE III - 24" (WHITE)
- ⑰ PAVEMENT MARKING TAPE, TYPE III - 5" (WHITE), 10' DASH-30' SKIP

REVISIONS	
NAME	DATE

ILLINOIS DEPARTMENT OF TRANSPORTATION
 FAI 55 AT FAP 338 ILLINOIS ROUTE 59
 SECTION: (26, 26HB-1&114) R-2
**MAINTENANCE OF TRAFFIC
 STAGE 3A**
 STA. 7486+00 TO STA. 7499+00
 SCALE: 1" = 50'
 DATE: 03/14/08
 DRAWN BY: JB
 CHECKED BY: ACL
TENG
TENG & ASSOCIATES, INC.
 ENGINEERS/ARCHITECTS/PLANNERS
 96 N. MICHIGAN AVE. CHICAGO, IL 60611
 TELEPHONE: 312.487.8000

\\VALTCORP6.DGN, \\SIBOR091.DGN, \\SIBOR092.DGN, \\SIBOR093.DGN, \\SIBOR094.DGN, \\SIBOR095.DGN, \\SIBOR096.DGN, \\SIBOR097.DGN, \\SIBOR098.DGN, \\SIBOR099.DGN, \\SIBOR100.DGN, \\SIBOR101.DGN, \\SIBOR102.DGN, \\SIBOR103.DGN, \\SIBOR104.DGN, \\SIBOR105.DGN, \\SIBOR106.DGN, \\SIBOR107.DGN, \\SIBOR108.DGN, \\SIBOR109.DGN, \\SIBOR110.DGN, \\SIBOR111.DGN, \\SIBOR112.DGN, \\SIBOR113.DGN, \\SIBOR114.DGN, \\SIBOR115.DGN, \\SIBOR116.DGN, \\SIBOR117.DGN, \\SIBOR118.DGN, \\SIBOR119.DGN, \\SIBOR120.DGN, \\SIBOR121.DGN, \\SIBOR122.DGN, \\SIBOR123.DGN, \\SIBOR124.DGN, \\SIBOR125.DGN, \\SIBOR126.DGN, \\SIBOR127.DGN, \\SIBOR128.DGN, \\SIBOR129.DGN, \\SIBOR130.DGN, \\SIBOR131.DGN, \\SIBOR132.DGN, \\SIBOR133.DGN, \\SIBOR134.DGN, \\SIBOR135.DGN, \\SIBOR136.DGN, \\SIBOR137.DGN, \\SIBOR138.DGN, \\SIBOR139.DGN, \\SIBOR140.DGN, \\SIBOR141.DGN, \\SIBOR142.DGN, \\SIBOR143.DGN, \\SIBOR144.DGN, \\SIBOR145.DGN, \\SIBOR146.DGN, \\SIBOR147.DGN, \\SIBOR148.DGN, \\SIBOR149.DGN, \\SIBOR150.DGN, \\SIBOR151.DGN, \\SIBOR152.DGN, \\SIBOR153.DGN, \\SIBOR154.DGN, \\SIBOR155.DGN, \\SIBOR156.DGN, \\SIBOR157.DGN, \\SIBOR158.DGN, \\SIBOR159.DGN, \\SIBOR160.DGN



NOTES :

1. TRAFFIC CONTROL AND PROTECTION FOR CONSTRUCTION OF THE PROPOSED SEWER ACROSS IL 59 EXIT RAMP SHALL BE IN ACCORDANCE WITH STANDARD 701101.

LEGEND

- WORK ZONE
- TEMPORARY PAVEMENT
- TEMP. PAVMT - PREVIOUS STAGE
- CLASS D PATCHES (TYPE AND THICKNESS SPECIFIED AT EACH PATCH LOCATION)
- PAVEMENT REMOVAL
- PAVED SHOULDER REMOVAL (INCL. GORES)
- TRAFFIC FLOW

- ARROW BOARD
- VERTICAL PANELS
- BARRICADE, TYPE III
- PROP. TRAFFIC SIGN
- BARRICADES, TYPE II W/ FLASHING LIGHTS
- PLASTIC TYPE II BARRICADES OR DRUMS W/ STEADY BURN LIGHT
- TEMPORARY CONCRETE BARRIER

LEGEND

- ① EPOXY PAVEMENT MARKING - LINE 4" (WHITE)
- ② TEMPORARY PAVEMENT MARKING - 4" (WHITE)
- ③ TEMPORARY PAVEMENT MARKING - 4" (YELLOW)
- ④ EPOXY PAVEMENT MARKING - LINE 4" (YELLOW)
- ⑤ TEMPORARY PAVEMENT MARKING - 8" (WHITE)
- ⑥ TEMPORARY PAVEMENT MARKING - 12" (WHITE)
- ⑦ EPOXY PAVEMENT MARKING - LINE 5" (WHITE) 10' DASH-30' SKIP
- ⑧ TEMPORARY PAVEMENT MARKING - 24" (WHITE)
- ⑨ PAVEMENT MARKING TAPE, TYPE III - LETTERS AND SYMBOLS
- ⑩ PAVEMENT MARKING TAPE, TYPE III - 4" (WHITE)
- ⑪ PAVEMENT MARKING TAPE, TYPE III - 4" (YELLOW)
- ⑫ PAVEMENT MARKING TAPE, TYPE III - 6" (WHITE)
- ⑬ PAVEMENT MARKING TAPE, TYPE III - 8" (WHITE)
- ⑭ PAVEMENT MARKING TAPE, TYPE III - 12" (WHITE)
- ⑮ PAVEMENT MARKING TAPE, TYPE III - 12" (YELLOW)
- ⑯ PAVEMENT MARKING TAPE, TYPE III - 24" (WHITE)
- ⑰ PAVEMENT MARKING TAPE, TYPE III - 5" (WHITE), 10' DASH-30' SKIP

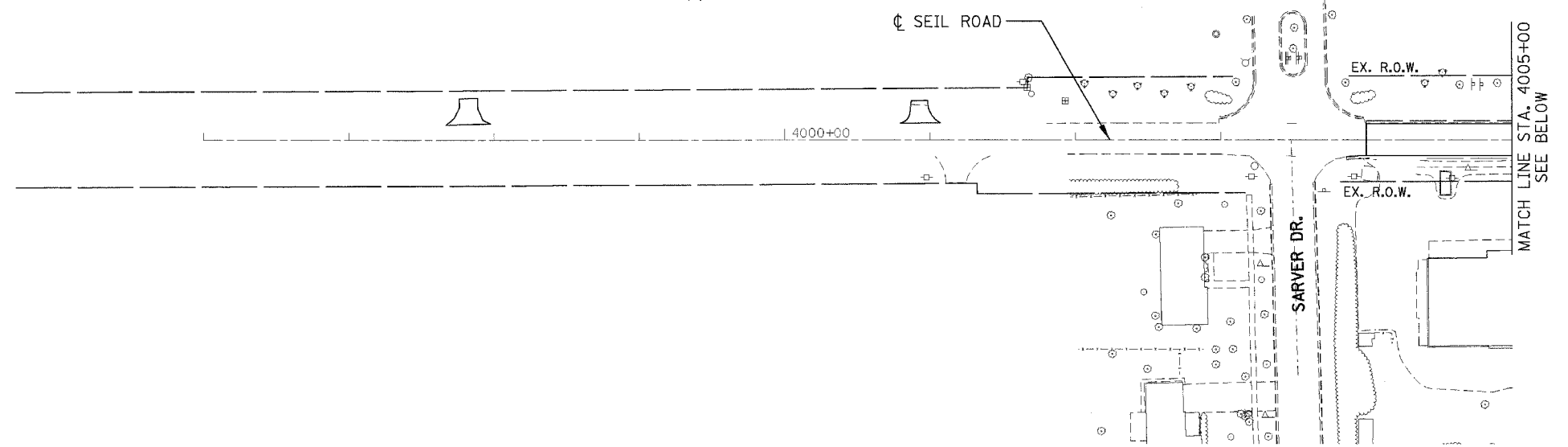
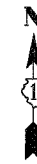
MOT55 REVISIONS	
NAME	DATE

ILLINOIS DEPARTMENT OF TRANSPORTATION
 FAI 55 AT FAP 338 ILLINOIS ROUTE 59
 SECTION: (26, 26HB-1&114) R-2
**MAINTENANCE OF TRAFFIC
 STAGE 3B
 STA. 7486+00 TO STA. 7499+00**
 SCALE: 1" = 50'
 DATE: 03/14/08
 DRAWN BY: JB
 CHECKED BY: ACL
TENG
TENG & ASSOCIATES, INC.
 ENGINEERS/ARCHITECTS/PLANNERS
 300 N. MICHIGAN AVE. CHICAGO, IL 60601
 TELEPHONE: 312.682.2800

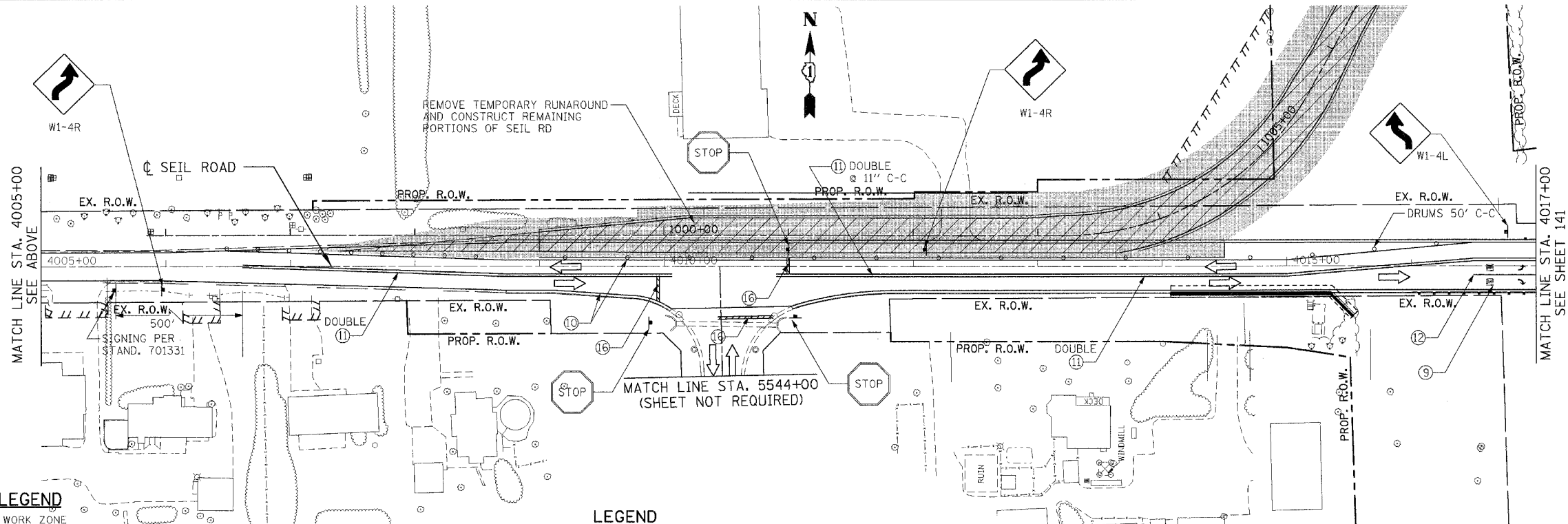
\\L1\DRG\... \AL\TDRG6.DGN, .. \SI\ROORLD.DGN, .. \EX\HOOR1.DGN, .. \S\URORP1.DGN, .. \T\FOORP1.DGN, .. \RD\WORR1.DGN, .. \PV\WORR1.DGN, .. \MOT\005G.DGN, .. \MOT\002D.DGN, .. \MOT\001B.DGN, .. \MOT\001C.DGN, .. \MOT\001D.DGN, .. \MOT\001E.DGN, .. \MOT\001F.DGN, .. \MOT\001G.DGN, .. \MOT\001H.DGN, .. \MOT\001I.DGN, .. \MOT\001J.DGN, .. \MOT\001K.DGN, .. \MOT\001L.DGN, .. \MOT\001M.DGN, .. \MOT\001N.DGN, .. \MOT\001O.DGN, .. \MOT\001P.DGN, .. \MOT\001Q.DGN, .. \MOT\001R.DGN, .. \MOT\001S.DGN, .. \MOT\001T.DGN, .. \MOT\001U.DGN, .. \MOT\001V.DGN, .. \MOT\001W.DGN, .. \MOT\001X.DGN, .. \MOT\001Y.DGN, .. \MOT\001Z.DGN, .. \MOT\0020.DGN, .. \MOT\0021.DGN, .. \MOT\0022.DGN, .. \MOT\0023.DGN, .. \MOT\0024.DGN, .. \MOT\0025.DGN, .. \MOT\0026.DGN, .. \MOT\0027.DGN, .. \MOT\0028.DGN, .. \MOT\0029.DGN, .. \MOT\0030.DGN, .. \MOT\0031.DGN, .. \MOT\0032.DGN, .. \MOT\0033.DGN, .. \MOT\0034.DGN, .. \MOT\0035.DGN, .. \MOT\0036.DGN, .. \MOT\0037.DGN, .. \MOT\0038.DGN, .. \MOT\0039.DGN, .. \MOT\0040.DGN, .. \MOT\0041.DGN, .. \MOT\0042.DGN, .. \MOT\0043.DGN, .. \MOT\0044.DGN, .. \MOT\0045.DGN, .. \MOT\0046.DGN, .. \MOT\0047.DGN, .. \MOT\0048.DGN, .. \MOT\0049.DGN, .. \MOT\0050.DGN, .. \MOT\0051.DGN, .. \MOT\0052.DGN, .. \MOT\0053.DGN, .. \MOT\0054.DGN, .. \MOT\0055.DGN, .. \MOT\0056.DGN, .. \MOT\0057.DGN, .. \MOT\0058.DGN, .. \MOT\0059.DGN, .. \MOT\0060.DGN, .. \MOT\0061.DGN, .. \MOT\0062.DGN, .. \MOT\0063.DGN, .. \MOT\0064.DGN, .. \MOT\0065.DGN, .. \MOT\0066.DGN, .. \MOT\0067.DGN, .. \MOT\0068.DGN, .. \MOT\0069.DGN, .. \MOT\0070.DGN, .. \MOT\0071.DGN, .. \MOT\0072.DGN, .. \MOT\0073.DGN, .. \MOT\0074.DGN, .. \MOT\0075.DGN, .. \MOT\0076.DGN, .. \MOT\0077.DGN, .. \MOT\0078.DGN, .. \MOT\0079.DGN, .. \MOT\0080.DGN, .. \MOT\0081.DGN, .. \MOT\0082.DGN, .. \MOT\0083.DGN, .. \MOT\0084.DGN, .. \MOT\0085.DGN, .. \MOT\0086.DGN, .. \MOT\0087.DGN, .. \MOT\0088.DGN, .. \MOT\0089.DGN, .. \MOT\0090.DGN, .. \MOT\0091.DGN, .. \MOT\0092.DGN, .. \MOT\0093.DGN, .. \MOT\0094.DGN, .. \MOT\0095.DGN, .. \MOT\0096.DGN, .. \MOT\0097.DGN, .. \MOT\0098.DGN, .. \MOT\0099.DGN, .. \MOT\0100.DGN

F.A.I. RTE.	SECTION	COUNTY	TOTAL SHEETS	SHEET NO.
55	*	WILL	608	143

STA. TO STA.
 FED. ROAD DIST. NO. 1 ILLINOIS FED. AID PROJECT
 * (26, 26HB-1&114) R-2 CONTRACT NO. 60363



MATCH LINE STA. 4005+00
 SEE BELOW



LEGEND

- WORK ZONE
- TEMPORARY PAVEMENT
- TEMP. PVMT - PREVIOUS STAGE
- CLASS D PATCHES (TYPE AND THICKNESS SPECIFIED AT EACH PATCH LOCATION)
- PAVEMENT REMOVAL
- PAVED SHOULDER REMOVAL (INCL. GORES)
- TRAFFIC FLOW
- ARROW BOARD
- VERTICAL PANELS
- BARRICADE, TYPE III
- PROP. TRAFFIC SIGN
- BARRICADES, TYPE II W/ FLASHING LIGHTS
- PLASTIC TYPE II BARRICADES OR DRUMS W/ STEADY BURN LIGHT
- TEMPORARY CONCRETE BARRIER

LEGEND

- ① EPOXY PAVEMENT MARKING - LINE 4" (WHITE)
- ② TEMPORARY PAVEMENT MARKING - 4" (WHITE)
- ③ TEMPORARY PAVEMENT MARKING - 4" (YELLOW)
- ④ EPOXY PAVEMENT MARKING - LINE 4" (YELLOW)
- ⑤ TEMPORARY PAVEMENT MARKING - 8" (WHITE)
- ⑥ TEMPORARY PAVEMENT MARKING - 12" (WHITE)
- ⑦ EPOXY PAVEMENT MARKING - LINE 5" (WHITE) 10' DASH-30' SKIP
- ⑧ TEMPORARY PAVEMENT MARKING - 24" (WHITE)
- ⑨ PAVEMENT MARKING TAPE, TYPE III - LETTERS AND SYMBOLS
- ⑩ PAVEMENT MARKING TAPE, TYPE III - 4" (WHITE)
- ⑪ PAVEMENT MARKING TAPE, TYPE III - 4" (YELLOW)
- ⑫ PAVEMENT MARKING TAPE, TYPE III - 6" (WHITE)
- ⑬ PAVEMENT MARKING TAPE, TYPE III - 8" (WHITE)
- ⑭ PAVEMENT MARKING TAPE, TYPE III - 12" (WHITE)
- ⑮ PAVEMENT MARKING TAPE, TYPE III - 12" (YELLOW)
- ⑯ PAVEMENT MARKING TAPE, TYPE III - 24" (WHITE)
- ⑰ PAVEMENT MARKING TAPE, TYPE III - 5" (WHITE), 10' DASH-30' SKIP

- NOTES:
- TRAFFIC CONTROL & PROTECTION FOR THE SEIL ROAD SHALL BE IN ACCORDANCE WITH STANDARD 701331 AND 701326.

MOT56 REVISIONS	
NAME	DATE

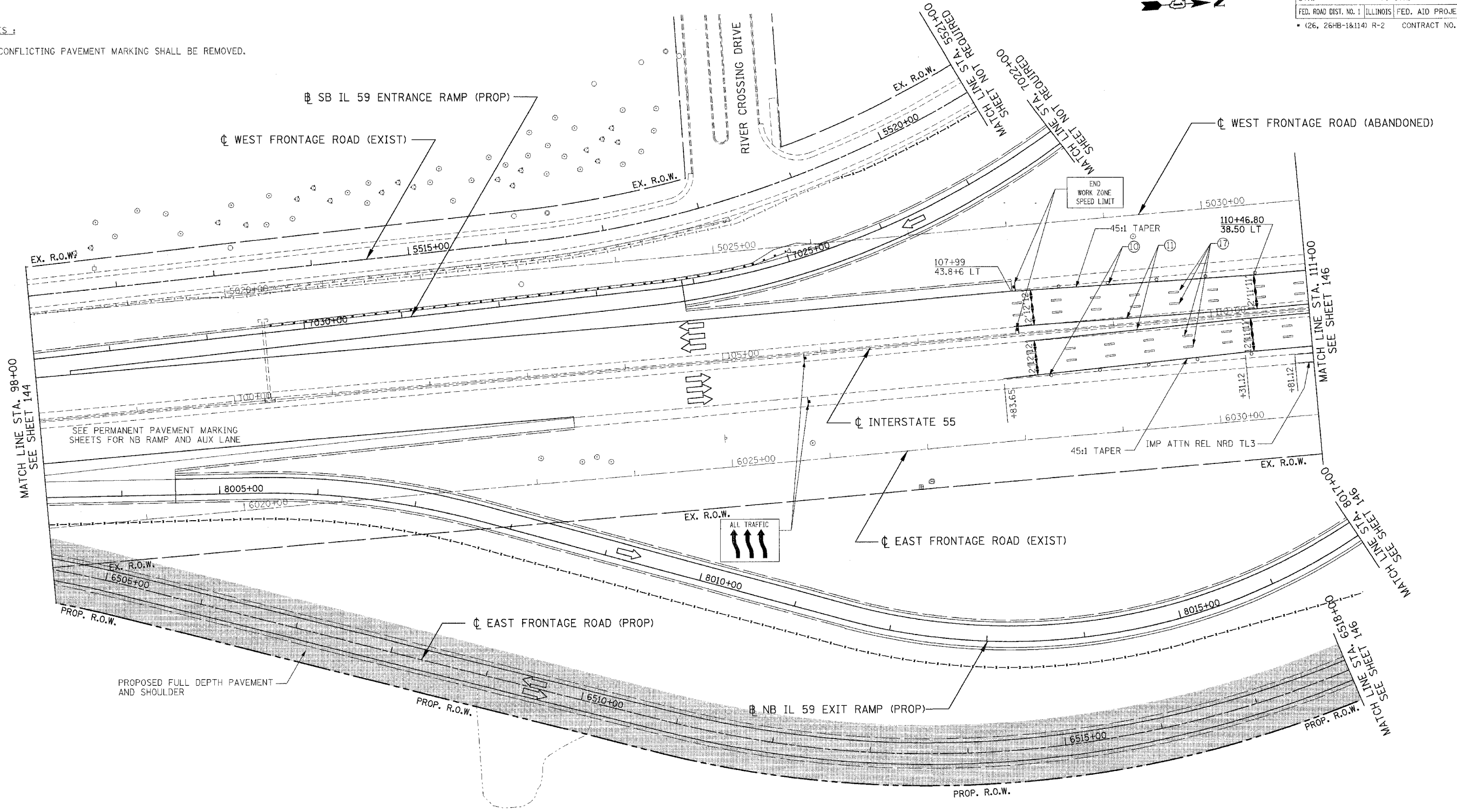
ILLINOIS DEPARTMENT OF TRANSPORTATION
 FAI 55 AT FAP 338 ILLINOIS ROUTE 59
 SECTION: (26, 26HB-1&114) R-2
**MAINTENANCE OF TRAFFIC
 STAGE 3B**
 STA. 4002+18 TO STA. 4017+00
 SCALE: 1" = 50'
 DATE: 03/14/08
 DRAWN BY: JB
 CHECKED BY: ACL

TENG
 TENG & ASSOCIATES, INC.
 ENGINEERING ARCHITECTURE INTERIOR
 805 N. MICHIGAN AVE., CHICAGO, IL 60610
 TEL: (312) 329-4600

\\ALTOR161.DGN, \\SURFOR15.DGN, \\SURFOR16.DGN, \\SURFOR17.DGN, \\SURFOR18.DGN, \\SURFOR19.DGN, \\SURFOR20.DGN, \\SURFOR21.DGN, \\SURFOR22.DGN, \\SURFOR23.DGN, \\SURFOR24.DGN, \\SURFOR25.DGN, \\SURFOR26.DGN, \\SURFOR27.DGN, \\SURFOR28.DGN, \\SURFOR29.DGN, \\SURFOR30.DGN, \\SURFOR31.DGN, \\SURFOR32.DGN, \\SURFOR33.DGN, \\SURFOR34.DGN, \\SURFOR35.DGN, \\SURFOR36.DGN, \\SURFOR37.DGN, \\SURFOR38.DGN, \\SURFOR39.DGN, \\SURFOR40.DGN, \\SURFOR41.DGN, \\SURFOR42.DGN, \\SURFOR43.DGN, \\SURFOR44.DGN, \\SURFOR45.DGN, \\SURFOR46.DGN, \\SURFOR47.DGN, \\SURFOR48.DGN, \\SURFOR49.DGN, \\SURFOR50.DGN, \\SURFOR51.DGN, \\SURFOR52.DGN, \\SURFOR53.DGN, \\SURFOR54.DGN, \\SURFOR55.DGN, \\SURFOR56.DGN, \\SURFOR57.DGN, \\SURFOR58.DGN, \\SURFOR59.DGN, \\SURFOR60.DGN

NOTES :

1. ANY CONFLICTING PAVEMENT MARKING SHALL BE REMOVED.



LEGEND

- WORK ZONE
- TEMPORARY PAVEMENT
- TEMP. PVMT - PREVIOUS STAGE
- CLASS D PATCHES (TYPE AND THICKNESS SPECIFIED AT EACH PATCH LOCATION)
- PAVEMENT REMOVAL
- PAVED SHOULDER REMOVAL (INCL. GORES)
- TRAFFIC FLOW
- ARROW BOARD
- VERTICAL PANELS
- BARRICADE, TYPE III
- PROP. TRAFFIC SIGN
- BARRICADES, TYPE II W/ FLASHING LIGHTS
- PLASTIC TYPE II BARRICADES OR DRUMS W/ STEADY BURN LIGHT
- TEMPORARY CONCRETE BARRIER

LEGEND

- | | | | |
|---------------------------------------------|--------------------------------------------------------------|---------------------------------------------------------|-------------------------------------------------------------------|
| ① EPOXY PAVEMENT MARKING - LINE 4" (WHITE) | ⑤ TEMPORARY PAVEMENT MARKING - 8" (WHITE) | ⑨ PAVEMENT MARKING TAPE, TYPE III - LETTERS AND SYMBOLS | ⑬ PAVEMENT MARKING TAPE, TYPE III - 8" (WHITE) |
| ② TEMPORARY PAVEMENT MARKING - 4" (WHITE) | ⑥ TEMPORARY PAVEMENT MARKING - 12" (WHITE) | ⑩ PAVEMENT MARKING TAPE, TYPE III - 4" (WHITE) | ⑭ PAVEMENT MARKING TAPE, TYPE III - 12" (WHITE) |
| ③ TEMPORARY PAVEMENT MARKING - 4" (YELLOW) | ⑦ EPOXY PAVEMENT MARKING - LINE 5" (WHITE) 10' DASH-30' SKIP | ⑪ PAVEMENT MARKING TAPE, TYPE III - 4" (YELLOW) | ⑮ PAVEMENT MARKING TAPE, TYPE III - 12" (YELLOW) |
| ④ EPOXY PAVEMENT MARKING - LINE 4" (YELLOW) | ⑧ TEMPORARY PAVEMENT MARKING - 24" (WHITE) | ⑫ PAVEMENT MARKING TAPE, TYPE III - 6" (WHITE) | ⑯ PAVEMENT MARKING TAPE, TYPE III - 24" (WHITE) |
| | | | ⑰ PAVEMENT MARKING TAPE, TYPE III - 5" (WHITE), 10' DASH-30' SKIP |

MOT58

REVISIONS	
NAME	DATE

ILLINOIS DEPARTMENT OF TRANSPORTATION
 FAI 55 AT FAP 338 ILLINOIS ROUTE 59
 SECTION: (26, 26HB-1&114) R-2
MAINTENANCE OF TRAFFIC
STAGE 4A
STA. 98+00 TO STA. 111+00
 SCALE: 1" = 50'
 DATE: 03/14/08
 DRAWN BY: JB
 CHECKED BY: ACL

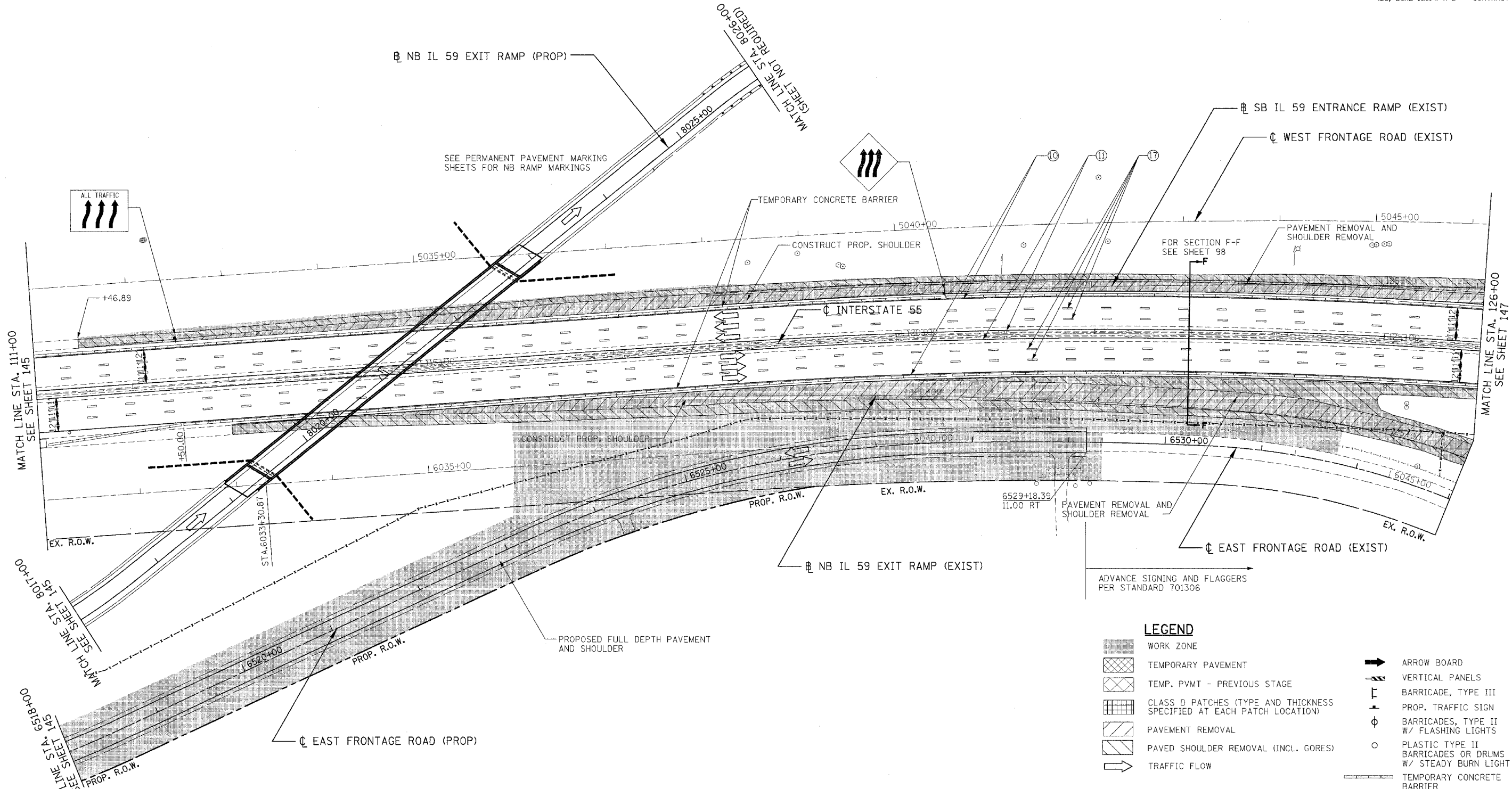
TENG

TENG & ASSOCIATES, INC.
 ENGINEERS ARCHITECTS PLANNERS
 205 N. MICHIGAN AVE. CHICAGO, IL 60601
 TELEPHONE: 312.586.4000

F.A.I. RTE.	SECTION	COUNTY	TOTAL SHEET NO.
55		WILL	608 146
STA.		TO STA.	
FED. ROAD DIST. NO. 1		ILLINOIS FED. AID PROJECT	
* (26, 26HB-18114) R-2		CONTRACT NO. 60363	

NOTES :

1. ANY CONFLICTING PAVEMENT MARKING SHALL BE REMOVED.



ADVANCE SIGNING AND FLAGGERS PER STANDARD 701306

LEGEND

- WORK ZONE
- TEMPORARY PAVEMENT
- TEMP. PVMT - PREVIOUS STAGE
- CLASS D PATCHES (TYPE AND THICKNESS SPECIFIED AT EACH PATCH LOCATION)
- PAVEMENT REMOVAL
- PAVED SHOULDER REMOVAL (INCL. GORES)
- TRAFFIC FLOW
- ARROW BOARD
- VERTICAL PANELS
- BARRICADE, TYPE III
- PROP. TRAFFIC SIGN
- BARRICADES, TYPE II W/ FLASHING LIGHTS
- PLASTIC TYPE II BARRICADES OR DRUMS W/ STEADY BURN LIGHT
- TEMPORARY CONCRETE BARRIER

LEGEND

- ① EPOXY PAVEMENT MARKING - LINE 4" (WHITE)
- ② TEMPORARY PAVEMENT MARKING - 4" (WHITE)
- ③ TEMPORARY PAVEMENT MARKING - 4" (YELLOW)
- ④ TEMPORARY PAVEMENT MARKING - 4" (YELLOW), 10' DASH-30' SKIP
- ⑤ TEMPORARY PAVEMENT MARKING - LINE 4" (YELLOW)
- ⑥ TEMPORARY PAVEMENT MARKING - 8" (WHITE)
- ⑦ TEMPORARY PAVEMENT MARKING - 12" (WHITE)
- ⑧ EPOXY PAVEMENT MARKING - LINE 5" (WHITE) 10' DASH-30' SKIP
- ⑨ TEMPORARY PAVEMENT MARKING - 24" (WHITE)
- ⑩ TEMPORARY PAVEMENT MARKING - 8" (WHITE)
- ⑪ TEMPORARY PAVEMENT MARKING - 12" (WHITE)
- ⑫ TEMPORARY PAVEMENT MARKING - 6" (WHITE)
- ⑬ PAVEMENT MARKING TAPE, TYPE III - LETTERS AND SYMBOLS
- ⑭ PAVEMENT MARKING TAPE, TYPE III - 4" (WHITE)
- ⑮ PAVEMENT MARKING TAPE, TYPE III - 4" (YELLOW)
- ⑯ PAVEMENT MARKING TAPE, TYPE III - 4" (YELLOW), 10' DASH-30' SKIP
- ⑰ PAVEMENT MARKING TAPE, TYPE III - 6" (WHITE)
- ⑱ PAVEMENT MARKING TAPE, TYPE III - 8" (WHITE)
- ⑳ PAVEMENT MARKING TAPE, TYPE III - 12" (WHITE)
- ㉑ PAVEMENT MARKING TAPE, TYPE III - 12" (YELLOW)
- ㉒ PAVEMENT MARKING TAPE, TYPE III - 24" (WHITE)
- ㉓ PAVEMENT MARKING TAPE, TYPE III - 5" (WHITE), 10' DASH-30' SKIP

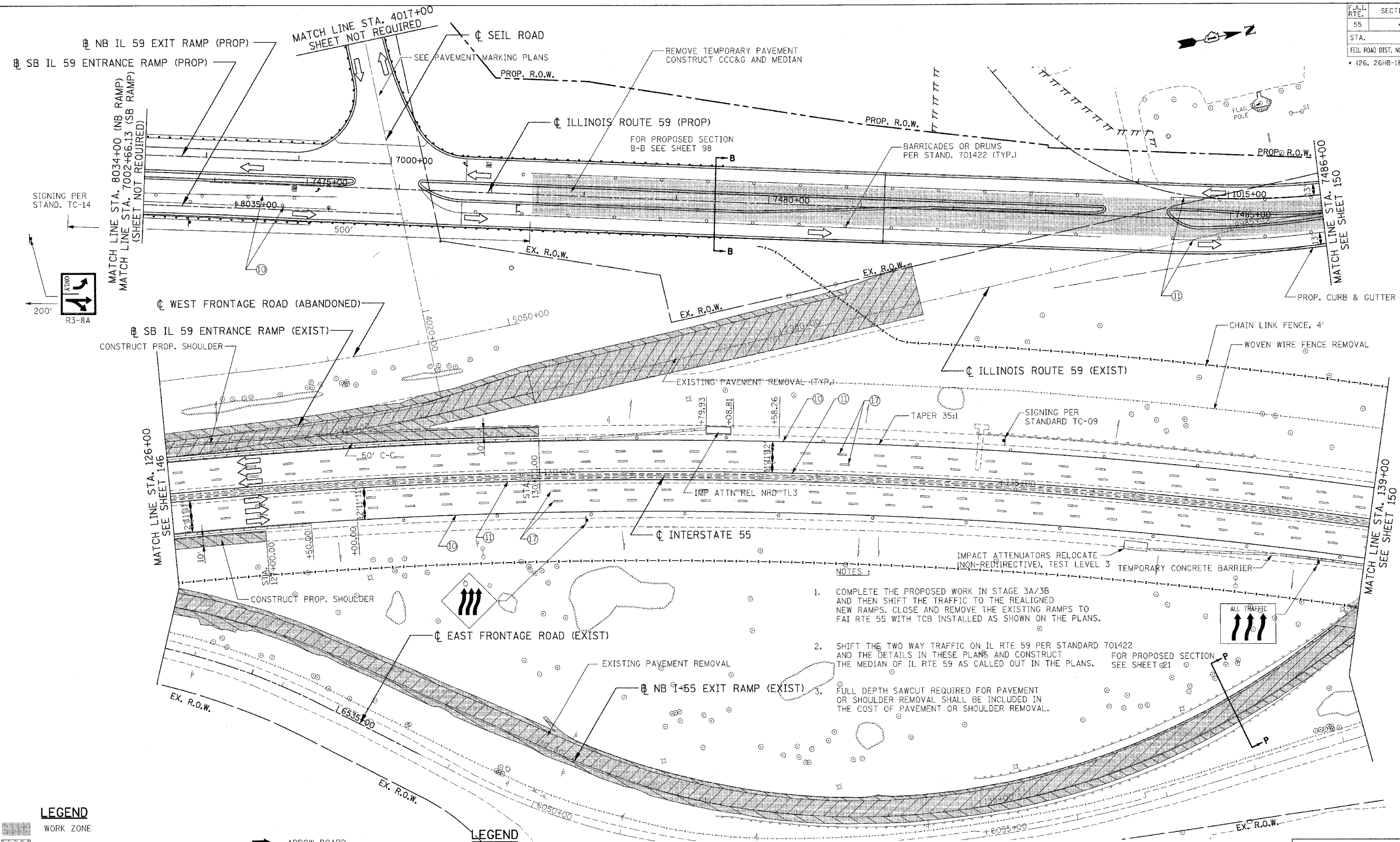
MOT59 REVISIONS	
NAME	DATE

ILLINOIS DEPARTMENT OF TRANSPORTATION
 FAI 55 AT FAP 338 ILLINOIS ROUTE 59
 SECTION: (26, 26HB-18114) R-2
**MAINTENANCE OF TRAFFIC
 STAGE 4A**
 STA. 111+00 TO STA. 126+00
 SCALE: 1" = 50'
 DATE: 03/14/08
 DRAWN BY: JB
 CHECKED BY: ACL

TENG
TENG & ASSOCIATES, INC.
 ENGINEERS AND ARCHITECTS
 200 N. MICHIGAN AVE., CHICAGO, IL 60601
 TELEPHONE: 312-487-0900

...\ALTOUR\6.DGN, ...\MOTORVE.DGN, ...\MOTORVE.DGN, ...\MOTORVE.DGN, ...\MOTORVE.DGN, ...\MOTORVE.DGN, ...\MOTORVE.DGN, ...\MOTORVE.DGN, ...
 4-03-2008, 4:40:2
 T:\DOCUMENT\932789\CIVIL\DRN\MOTORVE.DGN
 1 2 3 4 5 6 7 8 9 10 11 12 13 14 15 16 17 18 19 20 21 22 23 24 25 26 27 28 29 30 31 32 33 34 35 36 37 38 39 40 41 42 43 44 45 46 47 48 49 50 51 52 53 54 55 56 57 58 59 60 61 62 63
 LEAC

F.A.I. RTE. 55	SECTION .	COUNTY WILL	TOTAL SHEETS 608	SHEET NO. 147
STA. TO STA.				
FED. ROAD DIST. NO. 1 ILLINOIS FED. AID PROJECT				
• (26, 26HB-1&114) R-2 CONTRACT NO. 60363				



- NOTES:**
1. COMPLETE THE PROPOSED WORK IN STAGE 3A/3B AND THEN SHIFT THE TRAFFIC TO THE REALIGNED NEW RAMP. CLOSE AND REMOVE THE EXISTING RAMP TO FAI RTE 55 WITH TCB INSTALLED AS SHOWN ON THE PLANS.
 2. SHIFT THE TWO WAY TRAFFIC ON IL RTE 59 PER STANDARD 701422 AND THE DETAILS IN THESE PLANS AND CONSTRUCT THE MEDIAN OF IL RTE 59 AS CALLED OUT IN THE PLANS. FOR PROPOSED SECTION SEE SHEET 150
 3. FULL DEPTH SAWCUT REQUIRED FOR PAVEMENT OR SHOULDER REMOVAL SHALL BE INCLUDED IN THE COST OF PAVEMENT OR SHOULDER REMOVAL.

LEGEND

	WORK ZONE		ARROW BOARD
	TEMPORARY PAVEMENT		VERTICAL PANELS
	TEMP. PVMT - PREVIOUS STAGE		BARRICADE, TYPE III
	CLASS D PATCHES (TYPE AND THICKNESS SPECIFIED AT EACH PATCH LOCATION)		PROP. TRAFFIC SIGN
	PAVEMENT REMOVAL		BARRICADES, TYPE II
	PAVED SHOULDER REMOVAL (INCL. GORES)		BARRICADES OR DRUMS W/ FLASHING LIGHTS
	TRAFFIC FLOW		PLASTIC TYPE II BARRICADES
			BARRICADES OR DRUMS W/ STEADY BURN LIGHT
			TEMPORARY CONCRETE BARRIER

LEGEND

- | | | | |
|--------------------------------------------------------------|--------------------------------------------------|--------------------------------------------------------------------|-------------------------------------------------------------------|
| ① EPOXY PAVEMENT MARKING - LINE 4" (WHITE) | ⑤ TEMPORARY PAVEMENT MARKING - 8" (WHITE) | ⑨ PAVEMENT MARKING TAPE, TYPE III - LETTERS AND SYMBOLS | ⑬ PAVEMENT MARKING TAPE, TYPE III - 8" (WHITE) |
| ② TEMPORARY PAVEMENT MARKING - 4" (WHITE) | ⑥ TEMPORARY PAVEMENT MARKING - 12" (WHITE) | ⑩ PAVEMENT MARKING TAPE, TYPE III - 4" (WHITE) | ⑭ PAVEMENT MARKING TAPE, TYPE III - 12" (WHITE) |
| ③ TEMPORARY PAVEMENT MARKING - 4" (YELLOW) | ⑦ EPOXY PAVEMENT MARKING - LINE 5" (WHITE) | ⑪ PAVEMENT MARKING TAPE, TYPE III - 4" (YELLOW) | ⑮ PAVEMENT MARKING TAPE, TYPE III - 12" (YELLOW) |
| ④ TEMPORARY PAVEMENT MARKING - 4" (YELLOW), 10' DASH-30'SKIP | ⑧ TEMPORARY PAVEMENT MARKING - 10' DASH-30' SKIP | ⑫ PAVEMENT MARKING TAPE, TYPE III - 4" (YELLOW), 10' DASH-30' SKIP | ⑯ PAVEMENT MARKING TAPE, TYPE III - 24" (WHITE) |
| ④ EPOXY PAVEMENT MARKING - LINE 4" (YELLOW) | ⑧ TEMPORARY PAVEMENT MARKING - 24" (WHITE) | ⑬ PAVEMENT MARKING TAPE, TYPE III - 6" (WHITE) | ⑰ PAVEMENT MARKING TAPE, TYPE III - 5" (WHITE), 10' DASH-30' SKIP |

MOT60 REVISIONS

NAME	DATE

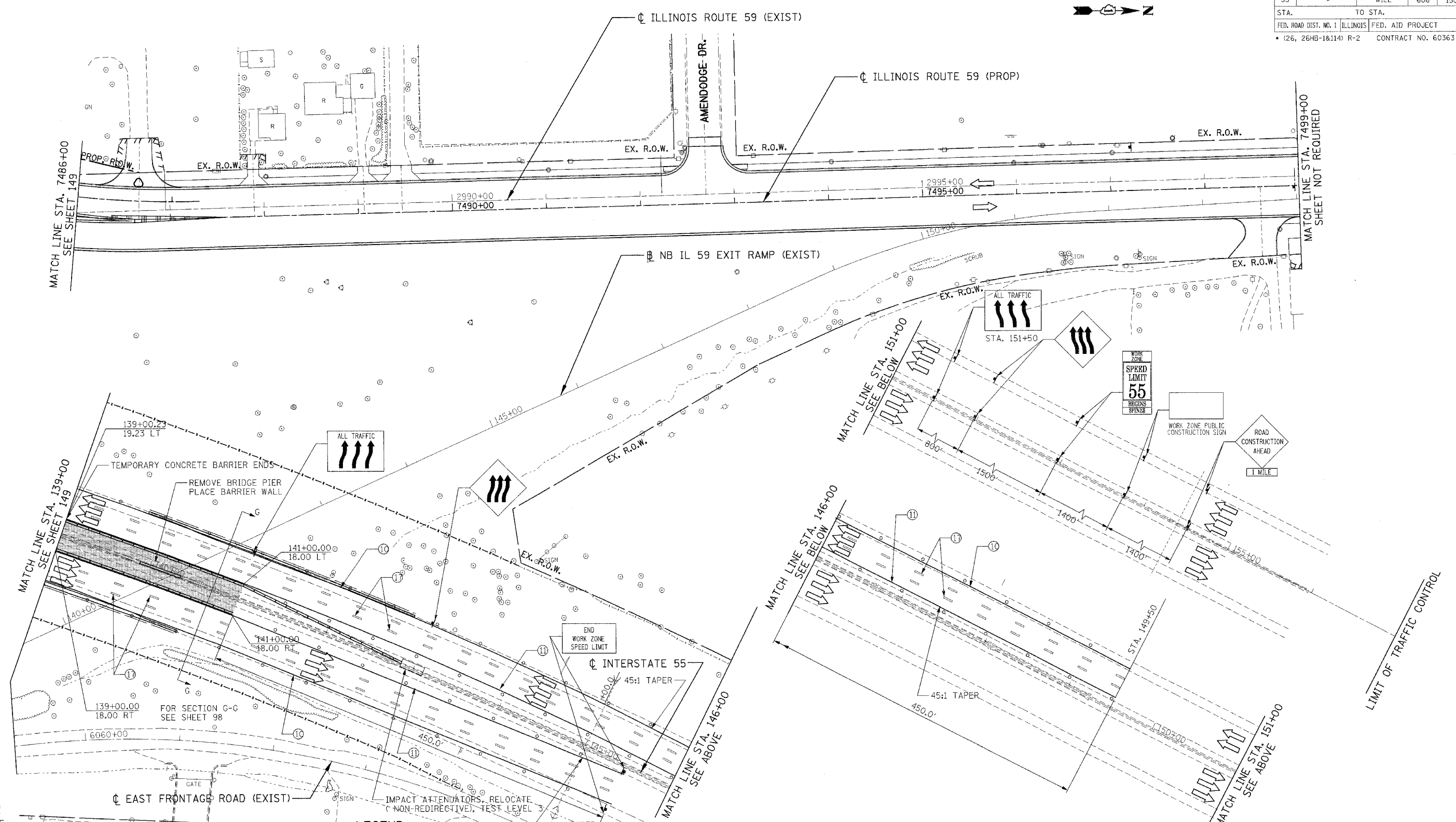
ILLINOIS DEPARTMENT OF TRANSPORTATION
 FAI 55 AT FAP 338 ILLINOIS ROUTE 59
 SECTION: (26, 26HB-1&114) R-2
**MAINTENANCE OF TRAFFIC
 STAGE 4A**
 STA. 126+00 TO STA. 139+00

SCALE: 1" = 50'
 DATE: 03/14/08
 DRAWN BY: JB
 CHECKED BY: ACL



TENG & ASSOCIATES, INC.
 ENGINEERS/ARCHITECTS/PLANNERS
 800 N. MICHIGAN AVE. CHICAGO, IL 60610
 TELEPHONE: (312) 300-4000

F.A.I. RTE.	SECTION	COUNTY	TOTAL SHEETS	SHEET NO.
55	*	WILL	608	150
STA.	TO STA.			
FED. ROAD DIST. NO. 1 ILLINOIS		FED. AID PROJECT		
* (26, 26HB-18114) R-2		CONTRACT NO. 60363		



LEGEND

- | | | | |
|--|-----------------------------------------------------------------------|--|----------------------------|
| | WORK ZONE | | ARROW BOARD |
| | TEMPORARY PAVEMENT | | VERTICAL PANELS |
| | TEMP. PVMT - PREVIOUS STAGE | | BARRICADE, TYPE III |
| | CLASS D PATCHES (TYPE AND THICKNESS SPECIFIED AT EACH PATCH LOCATION) | | PROP. TRAFFIC SIGN |
| | PAVEMENT REMOVAL | | BARRICADES, TYPE II |
| | PAVED SHOULDER REMOVAL (INCL. GORES) | | W/ FLASHING LIGHTS |
| | TRAFFIC FLOW | | PLASTIC TYPE II |
| | | | BARRICADES OR DRUMS |
| | | | W/ STEADY BURN LIGHT |
| | | | TEMPORARY CONCRETE BARRIER |

LEGEND

- | | | | | | |
|--|----------------------------------------------------------------|--|--------------------------------------------|--|----------------------------------------------------------------------|
| | 1 EPOXY PAVEMENT MARKING - LINE 4" (WHITE) | | 5 TEMPORARY PAVEMENT MARKING - 8" (WHITE) | | 9 PAVEMENT MARKING TAPE, TYPE III - LETTERS AND SYMBOLS |
| | 2 TEMPORARY PAVEMENT MARKING - 4" (WHITE) | | 6 TEMPORARY PAVEMENT MARKING - 12" (WHITE) | | 10 PAVEMENT MARKING TAPE, TYPE III - 4" (WHITE) |
| | 3 TEMPORARY PAVEMENT MARKING - 4" (YELLOW) | | 7 EPOXY PAVEMENT MARKING - LINE 5" (WHITE) | | 11 PAVEMENT MARKING TAPE, TYPE III - 4" (YELLOW) |
| | 3A TEMPORARY PAVEMENT MARKING - 4" (YELLOW), 10' DASH-30' SKIP | | 10' DASH-30' SKIP | | 11A PAVEMENT MARKING TAPE, TYPE III - 4" (YELLOW), 10' DASH-30' SKIP |
| | 4 EPOXY PAVEMENT MARKING - LINE 4" (YELLOW) | | 8 TEMPORARY PAVEMENT MARKING - 24" (WHITE) | | 12 PAVEMENT MARKING TAPE, TYPE III - 6" (WHITE) |
| | | | | | 13 PAVEMENT MARKING TAPE, TYPE III - 8" (WHITE) |
| | | | | | 14 PAVEMENT MARKING TAPE, TYPE III - 12" (WHITE) |
| | | | | | 15 PAVEMENT MARKING TAPE, TYPE III - 12" (YELLOW) |
| | | | | | 16 PAVEMENT MARKING TAPE, TYPE III - 24" (WHITE) |
| | | | | | 17 PAVEMENT MARKING TAPE, TYPE III - 5" (WHITE), 10' DASH-30' SKIP |

MOT63		
REVISIONS		
NAME	DATE	

ILLINOIS DEPARTMENT OF TRANSPORTATION
 FAI 55 AT FAP 338 ILLINOIS ROUTE 59
 SECTION: (26, 26HB-18114) R-2
MAINTENANCE OF TRAFFIC
STAGE 4B
STA. 7486+00 TO STA. 7499+00
 SCALE: 1" = 50'
 DATE: 03/14/08
 DRAWN BY: JB
 CHECKED BY: ACL
TENG

...AL...
 4-03-2008...
 1...
 2...
 3...
 4...
 5...
 6...
 7...
 8...
 9...
 10...
 11...
 12...
 13...
 14...
 15...
 16...
 17...
 18...
 19...
 20...

F.A.I. RTE.	SECTION	COUNTY	TOTAL SHEETS	SHEET NO.
55	*	WILL	608	151

STA. TO STA.

FED. ROAD DIST. NO. 1	ILLINOIS	FED. AID PROJECT
-----------------------	----------	------------------

* (26, 26HB-1&114) R-2 CONTRACT NO. 60363

EROSION CONTROL GENERAL NOTES

WILL/SOUTH COOK SOIL AND WATER CONSERVATION DISTRICT GENERAL NOTES

1. THE WORK DESCRIBED ON THESE DRAWINGS ARE AN INTEGRAL PART OF THE STORM WATER POLLUTION PREVENTION PLAN USED TO OBTAIN A NPDES PERMIT FROM IEPA FOR THE CONSTRUCTION OF THIS PROJECT.
2. THE PURPOSE OF THE EROSION AND SEDIMENT CONTROL MEASURES INCLUDED FOR THIS PROJECT IS TO LIMIT THE SEDIMENT POLLUTION IMPACT, OF ANY STORM WATER DISCHARGES THAT ORIGINATE ON THIS SITE OR OFF-SITE FLOWS THAT FLOW OVER THE DISTURBED AREAS, ON DOWNSTREAM AREAS.
3. IT IS THE RESPONSIBILITY OF THE CONTRACTOR TO INSURE THAT SEDIMENT TRANSPORT OFF THE SITE IS REDUCED BY A COMBINATION OF MINIMIZATION OF EROSION AT THE SOURCE AND INSTALLATION OF SPECIFIC MEASURES TO CONTROL OR REDUCE THE TRANSPORT OF SEDIMENT. A COPY OF THE EROSION AND SEDIMENT CONTROL SCHEDULE BEING IMPLEMENTED BY THE CONTRACTOR SHALL BE ON THE CONSTRUCTION SITE AT ALL TIMES.
4. TO THE MAXIMUM EXTENT POSSIBLE, ALL FLOWS ORIGINATING OFF THE CONSTRUCTION SITE SHALL BE DIVERTED AROUND DISTURBED AREAS OR WILL BE CONVEYED THROUGH THE SITE IN A MANNER THAT UNTREATED ON-SITE RUNOFF DOES NOT MIX WITH THE OFF-SITE RUNOFF.
5. ALL RUNOFF ORIGINATING ON DISTURBED AREAS ASSOCIATED WITH THIS PROJECT SHALL PASS THROUGH ONE OR MORE MEASURES THAT WILL MINIMIZE THE OFF-SITE SEDIMENT IMPACTS OF THE CONSTRUCTION ACTIVITY.
6. ALL PERMANENT SEDIMENT BASINS, PERMANENT STORM WATER CONTROL MEASURES, AND RUNOFF CONTROL MEASURES REQUIRED TO KEEP OFF-SITE RUNOFF FROM FLOWING OVER THE CONSTRUCTION AREA SHALL BE INSTALLED BEFORE CLEARING AND STRIPPING OF THE SITE PROCEEDS. PRIOR TO PROCEEDING WITH GENERAL EARTHWORK ON A PROJECT THE CONTRACTOR WILL OBTAIN APPROVAL OF HIS PROPOSED EARTHWORK AND STABILIZATION SCHEDULE.
7. A MAXIMUM OF 10 ACRES MAY BE IN SOME STAGE OF GRADING AT A SINGLE TIME. ADDITIONAL AREAS (UP TO 10 ACRES) MAY BE CLEARED BUT WILL NOT BE STRIPPED OF VEGETATION UNTIL THE GRADED AREAS HAVE BEEN PROTECTED FROM EROSION THROUGH INSTALLATION OF EITHER TEMPORARY OR PERMANENT MEASURES. WHENEVER POSSIBLE, THE GRADING WILL BE COMPLETED TO THE DESIGN GRADE AND THE PERMANENT VEGETATION PLAN IMPLEMENTED PRIOR TO STARTING GRADING ACTIVITIES ON THE NEXT SITE.
 - (A) WHEN BALANCING EARTHWORK (BORROW FROM A CUT USED AS FILL AT A LOCATION DISTANT FROM THE CUT) THE ENGINEER WILL CONSIDER ALLOWING MORE THAN 10 ACRES OF GRADING AT A TIME. THE 10 ACRES LIMITATION DOES NOT INCLUDE HAUL ROADS, BRIDGE CONSTRUCTION WORK AREAS AND STORAGE AREAS.
 - (B) VARIATIONS TO THE ABOVE MAY BE CONSIDERED BY THE ENGINEER UNDER ALL THE FOLLOWING CONDITIONS:
 - IF THE CONTRACTOR FALLS BEHIND SCHEDULE THROUGH NO FAULT OF HIS OWN.
 - THE CONTRACTOR MUST PRESENT A SCHEDULE DEMONSTRATING THE NEED FOR SUCH VARIATION IN ORDER TO COMPLETE THE WORK ON TIME.
 - THE CONTRACTOR MUST COMPLY WITH ALL OTHER CONTRACT REQUIREMENTS.
8. DISTURBED AREAS ARE TO BE PROTECTED FROM EROSION IN A TIMELY MANNER. UPON COMPLETION OF GRADING OR CONSTRUCTION, THE AREA WILL BE STABILIZED (USING PERMANENT MEASURES WHEN POSSIBLE) WITHIN 7 CALENDAR DAYS. TEMPORARY STABILIZATION THROUGH USE OF GROUND COVER, MULCHING, OR OTHER APPROVED MEASURES WILL BE INSTALLED WHENEVER SITE DEVELOPMENT WORK, GRADING OR OTHER EARTH DISTURBING ACTIVITIES CEASE TO BE CONTINUOUS FOR A PERIOD EXCEEDING 14 CALENDAR DAYS. THE 7/14 DAY REQUIREMENT IS TAKEN TO MEAN THAT THE STABILIZATION OPERATION IS COMPLETE OR NEARING COMPLETION IN THE DEFINED TIME.
9. STABILIZATION OF CUT OR FILL SLOPES WITH TEMPORARY OR PERMANENT EROSION CONTROL MEASURES IS REQUIRED WHENEVER THE CUT OR FILL ACTIVITY REACHES 10 FEET VERTICALLY OR THE FINISHED SLOPE EQUALS 30 FEET, WHICHEVER IS MORE RESTRICTIVE. ONCE THE STABILIZATION MEASURES ARE INSTALLED, THE PLACEMENT OF FILL EXCAVATION ACTIVITIES ARE ALLOWED TO PROCEED.
10. THE CONTRACTOR SHALL DESIGNATE ONE OF HIS EMPLOYEES AS RESPONSIBLE FOR IMPLEMENTATION OF THE EROSION AND SEDIMENT CONTROL PLAN ON ALL DISTURBED AREAS. THIS PERSON IS TO BE KNOWLEDGEABLE ABOUT INSTALLATION AND MAINTENANCE OF THE REQUIRED MEASURES. THIS EMPLOYEE IS TO HAVE THE AUTHORITY TO CARRY OUT THE IMPLEMENTATION OF ANY INSTRUCTIONS CONCERNING THE EROSION AND SEDIMENT CONTROL PLAN GIVEN BY THE ENGINEER. ALL MEASURES WILL BE INSPECTED BY THIS INDIVIDUAL AND THE ENGINEER ON A REGULAR BASIS (AT LEAST ONCE EVERY 7 DAYS) AND AFTER RAINFALL EVENTS GREATER THAN 1/2 INCH.
11. SEDIMENT TRAPS, SEDIMENT BASINS, DITCHES, SEDIMENT CONTROL, SILT FENCE, STONE OUTLET STRUCTURES, EARTH BERMS, ETC. SHALL BE MAINTAINED DURING THE CONSTRUCTION SEASON AS WELL AS THE WINTER MONTHS AND OTHER TIMES WHEN THE PROJECT IS CLOSED DOWN. TRAPS WILL BE CLEANED WHEN THEY ARE 50% FILLED, SILT FENCE STONE OUTLET STRUCTURES SHALL HAVE SEDIMENT REMOVED WHEN IT REACHES 50% THE HEIGHT OF THE CONTROL DEVICE. THESE SPOILS WILL BE REMOVED TO AN APPROVED SITE.
12. SALVAGED TOPSOIL SHALL BE PLACED ON WELL DRAINED LAND AWAY FROM INTERMITTENT AND LIVE STREAMS OR WETLANDS WITH THE APPROPRIATE RUNOFF CONTROL AND SEDIMENT CONTROL MEASURES INSTALLED AROUND THE STORAGE SITE AND STABILIZED IMMEDIATELY AFTER FINAL SHAPING OF THE PILE IN ACCORDANCE WITH MULCH, METHOD 2. THE CONTRACTOR WILL PROVIDE AN ADEQUATE QUANTITY OF SILT FENCE TO CONTROL THE PERIMETER OF THE STOCKPILE.
13. MATERIALS EXCAVATED FOR THE CONSTRUCTION OR CLEANOUT OF SEDIMENT TRAPS OR SEDIMENT BASINS SHALL NOT BE STOCKPILED IN THE (VICINITY) OF THE TRAP OR BASIN. IT WILL EITHER BE PLACED IN AN EMBANKMENT OR WASTED AS DIRECTED BY THE ENGINEER.
14. EXCAVATION TO BE USED FOR EMBANKMENTS SHALL NOT BE STOCKPILED UNLESS PERIMETER CONTROLS ARE UTILIZED. WHEN THIS MATERIAL IS STOCKPILED FOR THE CONVENIENCE OF THE CONTRACTOR THE COST OF THE CONTROLS ARE BORNE BY THE CONTRACTOR. IF THE MATERIAL IS STOCKPILED AT THE DIRECTION OF THE ENGINEER THE DEPARTMENT WILL ASSUME THE COSTS OF THE CONTROLS.
15. SEDIMENT LADEN DEWATERING DISCHARGE MUST BE DIRECTED TO AN APPROVED SEDIMENT TRAPPING MEASURE PRIOR TO RELEASE FROM THE SITE.
16. WHEN THE CONTRACTOR REQUESTS A CHANGE TO POSTPONE COMPLETION OF THE EXCAVATION OF A SPECIFIC AREA AS A CONTINUOUS OPERATION AND PLACING THE TOPSOIL AS DEFINED IN THE STANDARD SPECIFICATIONS, THE ENGINEER MAY ALLOW THE CONTRACTOR TO STABILIZE THE AREA USING TEMPORARY STABILIZATION WITH STRAW MULCH PROVIDING THE FOLLOWING CONDITIONS ARE MET:
 - (A) ALL AREAS BEING STABILIZED ARE 3:1 SLOPES OR FLATTER.
 - (B) THE CONTRACTOR BEARS THE COST OF PREPARING THE SEED BED AND STABILIZING THE AREA WITH TEMPORARY STABILIZATION WITH STRAW MULCH.
 - (C) ALL REQUIRED SEDIMENT CONTROL MEASURES FOR THE SECTION OF ROAD IN QUESTION HAVE BEEN INSTALLED ARE BEING MAINTAINED.
17. SEEDING USAGE

TEMPORARY EROSION CONTROL SEEDING - USED ON SHORT TERM TEMPORARY SEEDING.

CLASS 2A - SALT TOLERANT ROADSIDE MIX USED FOR NEW CONSTRUCTION OF LIMITED ACCESS ROUTES INTENDED TO BE MOWED BY IDOT.

CLASS 4 - USED IN PERMANENT 1:2 SLOPES AND 1:3 SLOPES HIGHER THAN 10 FEET.
18. TOP SOIL PLACEMENT

TOPSOIL WILL BE PLACED ON FINAL SLOPES WHICH WILL NOT BE DISTURBED BY FUTURE CONSTRUCTION. TOPSOIL WILL NOT BE PLACED ON SURFACES WHICH WILL BE PAVED IN THE FUTURE, NOR ON TEMPORARILY STEEP SLOPES.
19. INLET FILTERS ARE REQUIRED FOR THE STRUCTURES SHOWN ON THE PLANS. STRUCTURE OPENINGS VARY SUCH THAT FIELD MEASUREMENT AND/OR CONTRACTOR DESIGN WILL BE REQUIRED. COST OF DESIGN, LABOR AND MATERIALS WILL NOT BE PAID FOR SEPARATELY, BUT WILL BE INCLUDED IN THE CONTRACT UNIT PRICE PER EACH FOR "INLET FILTER".
20. THE CONSTRUCTION LIMITS WILL BE STAKED BY THE ENGINEER PRIOR TO COMMENCING CONSTRUCTION. THE CONSTRUCTION LIMITS MAY BE ADJUSTED BY THE ENGINEER TO PRESERVE TREES AND NO ADDITIONAL COMPENSATION WILL BE PAID TO THE CONTRACTOR FOR CHANGED CONSTRUCTION LIMITS.
21. THE RESIDENT ENGINEER SHALL HAVE FINAL DETERMINATION OF THE PLACEMENT AND LOCATION OF THE SEDIMENT CONTROL, SILT FENCE.
22. SEE EROSION AND SEDIMENT CONTROL PLANS FOR PLACEMENT OF ALL EROSION AND SEDIMENT CONTROL PAY ITEMS.
23. SEE PROPOSED DRAINAGE PLANS FOR FINAL DRAINAGE STRUCTURE, STORM SEWER AND PIPE CULVERT INFORMATION.
24. SEE EXISTING DRAINAGE AND UTILITY PLANS FOR INFORMATION CONCERNING THE REMOVAL, ADJUSTMENT, RECONSTRUCTION, ETC. OF EXISTING STRUCTURE AND PIPES.
25. THE ACTUAL NEED FOR TEMPORARY DRAINAGE FACILITIES, AS WELL AS THE STAGING OF THE PERMANENT DRAINAGE SYSTEM CONSTRUCTION, MAY BE MODIFIED BY THE RESIDENT ENGINEER, WHO SHALL BE CONSULTED BEFORE THE INSTALLATION. WHERE APPLICABLE, TEMPORARY STRUCTURE AND PIPE TABLES FOR THIS WORK ARE SHOWN ON THE EROSION CONTROL PLANS.
26. REINFORCED INLET PROTECTION SHALL BE USED AT DOUBLE OR TRIPLE CULVERTS AS SHOWN ON EROSION CONTROL PLANS. SEE DRAWING 418 FOR REINFORCED INLET PROTECTION DETAIL.
27. EROSION CONTROL MEASURES SHALL BE REMOVED ONLY WHERE INDICATED ON THE PLANS. COST OF REMOVAL SHALL NOT BE PAID FOR SEPARATELY, BUT WILL BE INCLUDED IN THE CONTRACT UNIT PRICE FOR THE TYPE OF MEASURE INDICATED ON THE PLANS.
28. FOR THE WINTER SHUT DOWN, THE CONTRACTOR SHALL USE TYPE 7 SEEDING IN PLACE OF TEMPORARY EROSION CONTROL SEEDING.

- A. THE SOIL AND WATER CONSERVATION DISTRICT IS RESPONSIBLE FOR CONDUCTING SITE VISITS AND VERIFYING THAT THE PRACTICES ARE WORKING PROPERLY AND DETERMINE IF ADDITIONAL PRACTICES ARE NEEDED FOR BETTER SOIL EROSION AND SEDIMENT CONTROL. IF ADDITIONAL PRACTICES ARE DEEMED NECESSARY BY THE SWCD THE CONTRACTOR WILL IMPLEMENT THE PRACTICES IN A TIMELY MANNER.
- B. THE WILL/SOUTH COOK SOIL AND WATER CONSERVATION DISTRICT MUST BE NOTIFIED ONE WEEK PRIOR TO THE PRE-CONSTRUCTION CONFERENCE, ONE WEEK PRIOR TO THE COMMENCEMENT OF LAND DISTURBING ACTIVITIES, AND ONE WEEK PRIOR TO FINAL INSPECTION.
- C. EROSION CONTROL BLANKET SHALL BE INSTALLED TO ALL DISTURBED AREAS WITH SLOPES EQUAL TO OR GREATER THAN 5H:1V AND IN CRITICAL AREAS (i.e. DETENTION BASIN PERIMETERS, STREAMBANKS, BERMS, etc.) IMMEDIATELY UPON FINAL GRADING.
- D. SILT FENCE SHALL BE INSTALLED FOLLOWING THE COMPLETION AND STABILIZATION OF THE STORMWATER FACILITIES WILL REMAIN IN PLACE UNTIL THE CONTRIBUTING AREA IS STABILIZED.
- E. STOCKPILES OF SOIL AND OTHER BUILDING MATERIALS TO REMAIN IN PLACE MORE THAN THREE (3) DAYS SHALL BE FURNISHED WITH EROSION AND SEDIMENT CONTROL MEASURES (i.e. PERIMETER SILT FENCE). STOCKPILES TO REMAIN IN PLACE FOR 30 DAYS OR MORE SHALL RECEIVE TEMPORARY SEEDING.
- F. ALL ADJACENT STREETS MUST BE KEPT CLEAR OF DEBRIS, INSPECTED DAILY AND CLEANED WHEN NECESSARY.
- G. ALL SOIL EROSION AND SEDIMENT CONTROL PRACTICES ARE REFERENCED FROM THE ILLINOIS URBAN MANUAL.
- H. THE USE OF SANDBAGS FOR CREATING A DIVERSION CHANNEL IS PROHIBITED. THE PROPOSED BRIDGE/CULVERT CROSSINGS MUST HAVE A COFFERDAM, OR TURBIDITY CURTAIN IN PLACE CONSTRUCTED OF A WATER FILLED BLADDER OR PORTADAM TYPE STRUCTURE AT THE TIME OF CONSTRUCTION. DURING DEWATERING OPERATIONS, WATER MUST BE PUMPED INTO THE FILTER BAGS OR SILT TRAPS OUTSIDE OF THE EXISTING CHANNEL. DEWATERING INTO DRAIN TILES IS STRICTLY PROHIBITED.
- I. A STAMPED AND SIGNED COPY OF THE APPROVED SOIL EROSION AND SEDIMENT CONTROL PLAN SHALL BE MAINTAINED ON THE SITE AT ALL TIMES AND BE PRESENTED WHEN REQUESTED BY WILL/SOUTH COOK SWCD, U.S. ARMY CORPS OF ENGINEERS OR ANY OTHER AUTHORIZED AGENCY.

REVISIONS	
NAME	DATE

ILLINOIS DEPARTMENT OF TRANSPORTATION
 FAI 55 AT FAP 338 ILLINOIS ROUTE 59
 SECTION: (26, 26HB-1&114) R-2

**EROSION CONTROL
 GENERAL NOTES**

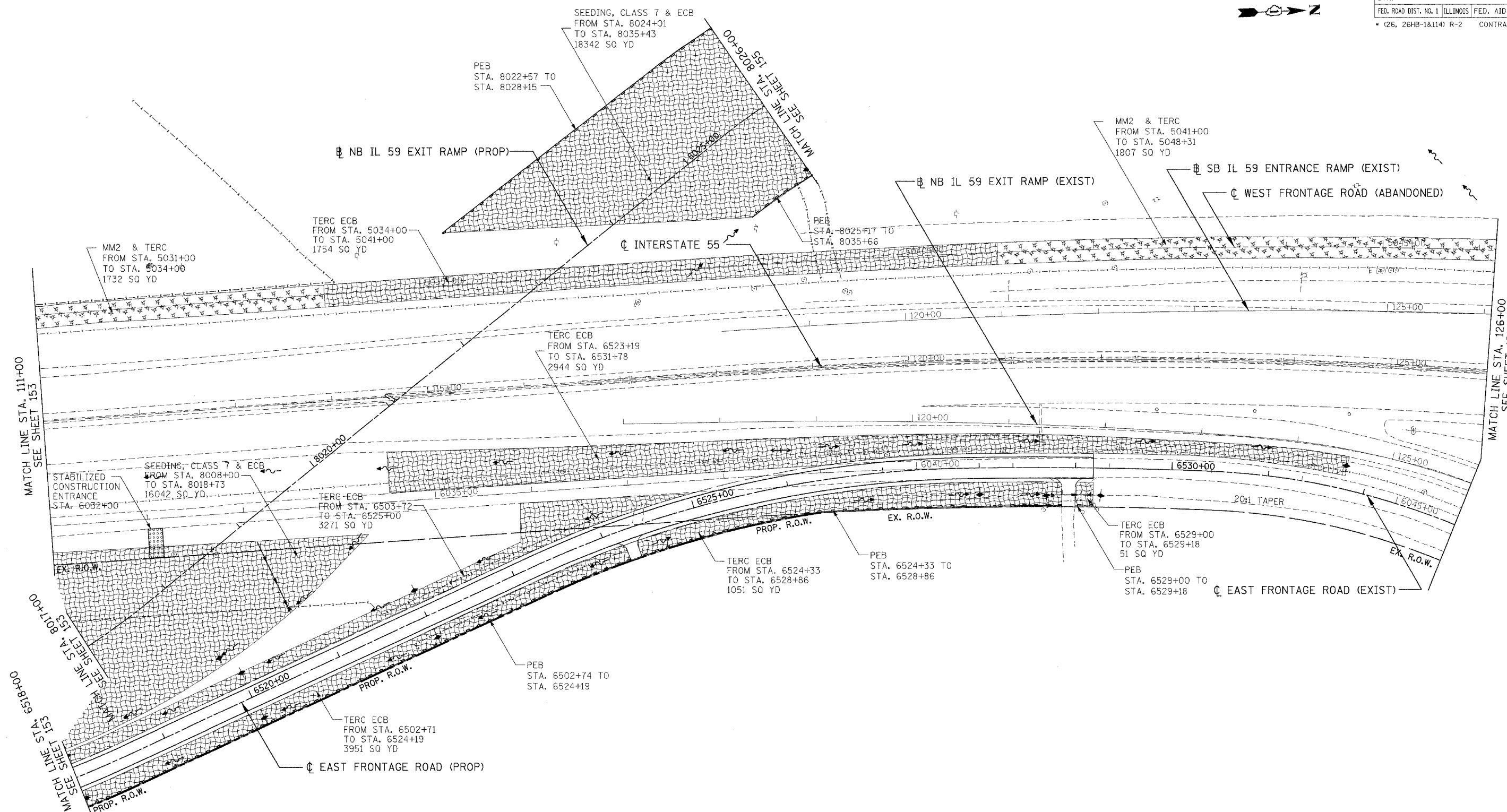
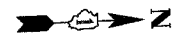
SCALE: 1"=50'
 DATE: 03/14/08

DRAWN BY: MRK
 CHECKED BY: TKL

TENG
 TENG & ASSOCIATES, INC.
 PROFESSIONAL ENGINEERS
 805 N. MICHIGAN AVE. DECAUR, IL 60108
 TEL: 630.291.8800

\TWORK\INDIGN
 3-14-2008, 10:52:46
 1 2 3 4 5 6 7 8 9 10 11 12 13 14 15 16 17 18 19 20 21 22 23 24 25 26 27 28 29 30 31 32 33 34 35 36 37 38 39 40 41 42 43 44 45 46 47 48 49 50 51 52 53 54 55 56 57 58 59 60 61 62
 BONDHUJO

F.A.I. RTE.	SECTION	COUNTY	TOTAL SHEETS	SHEET NO.
55	*	WILL	608	154
STA. TO STA.		FED. ROAD DIST. NO. 1 ILLINOIS FED. AID PROJECT		
		* (26, 26HB-1&114) R-2 CONTRACT NO. 60363		



EROSION CONTROL LEGEND

	SEDIMENT BASIN		STRUCTURE REMOVAL
	SEDIMENT CONTROL, DRAINAGE STRUCTURE INLET FILTER		AGGREGATE (EROSION CONTROL)
	REINFORCED INLET PROTECTION		TEMP PIPE SLOPE DRAIN
	PERIMETER EROSION BARRIER (PEB)		TEMPORARY DITCH CHECK
	TEMPORARY EROSION CONTROL SEEDING AND EROSION CONTROL BLANKET (TERC ECB)		TEMPORARY PIPE REMOVAL
	SEEDING, CLASS 7 OVER WINTER STAGE		TEMPORARY PAVEMENT, UNLESS OTHERWISE NOTED
	MULCH METHOD 2 AND TEMPORARY EROSION CONTROL SEEDING (MM2 & TERC)		PAVEMENT REMOVAL, UNLESS OTHERWISE NOTED
	EXISTING TEMPORARY EROSION CONTROL SEEDING AND EROSION CONTROL BLANKET (TERC ECB)		

NOTES:

- FOR PERMANENT DRAINAGE STRUCTURE AND PIPE INFORMATION SEE SHEETS 216 TO 221
- PER STANDARD 2800001, ALL SEDIMENT BASINS TO BE PLACED AS SHOWN AND REMOVED AT THE END OF THE PROJECT. THE COST WILL BE INCLUDED IN THE CONTRACT UNIT PRICE BID PER CUBIC YARD FOR "EARTH EXCAVATION FOR EROSION CONTROL".
- AGGREGATE EROSION CONTROL IS NOT REQUIRED FOR SEDIMENT BASINS WHERE THESE DISCHARGE TO STONE RIPRAP.
- LATERAL SEWER PIPE TO MAINLINE SEWER SHALL HAVE THEIR UPSTREAM ENDS TEMPORARILY PLUGGED ACCORDING TO DETAILS OF SHEET 410, OR AS DIRECTED BY THE ENGINEER. PLUG WILL BE REMOVED UPON CONSTRUCTION OF REMAINING LATERAL PIPE, AS DIRECTED BY THE ENGINEER. COST OF TEMPORARY PLUG AND SUBSEQUENT REMOVAL FOR LATERAL STORM SEWER CONNECTIONS WILL NOT BE PAID FOR SEPARATELY, BUT WILL BE INCLUDED IN THE CONTRACT UNIT PRICE BID PER FOOT FOR STORM SEWERS, OF THE CLASS AND TYPE SPECIFIED.

REVISIONS	
NAME	DATE

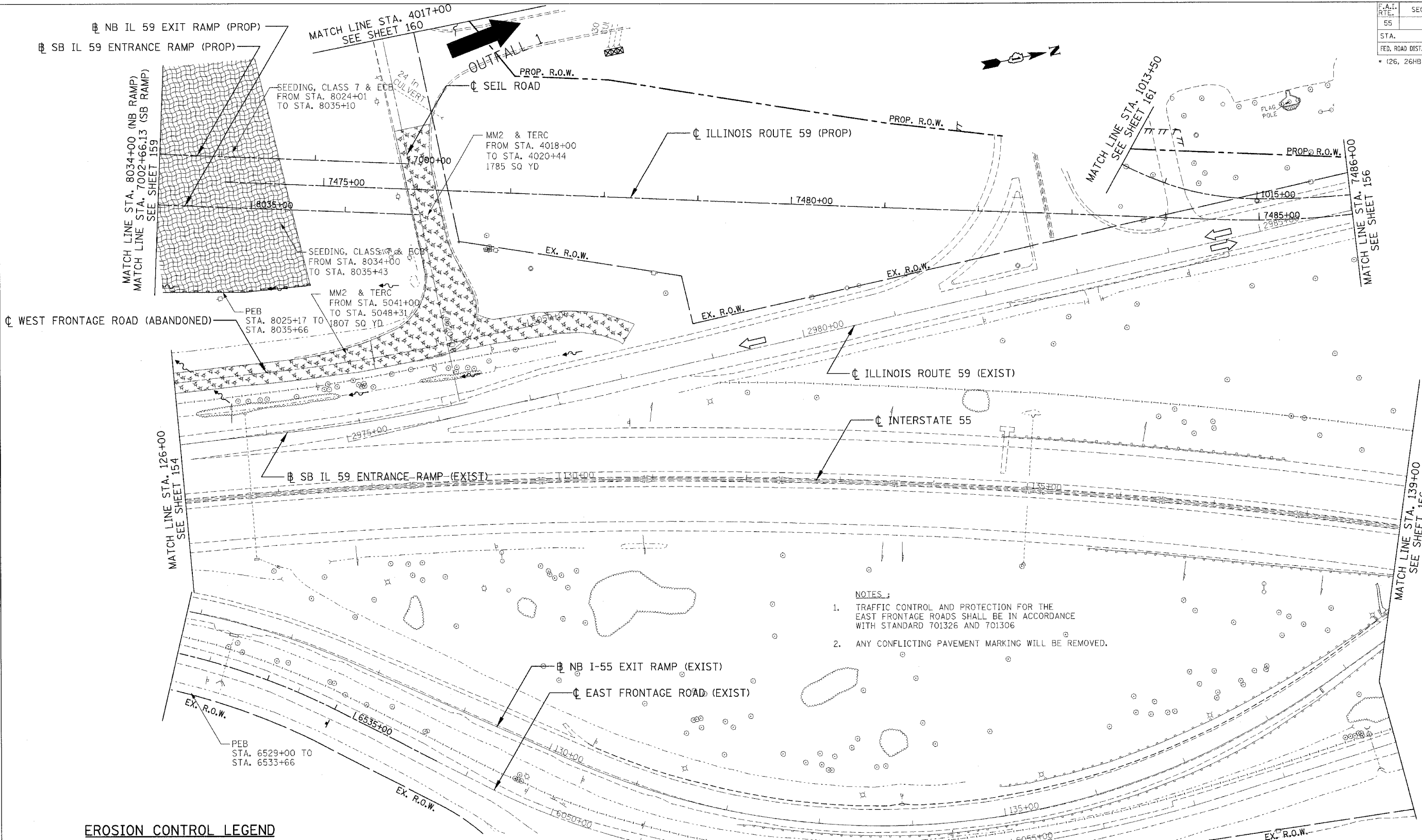
ILLINOIS DEPARTMENT OF TRANSPORTATION
 FAI 55 AT FAP 338 ILLINOIS ROUTE 59
 SECTION: (26, 26HB-1&114) R-2
**EROSION CONTROL
 PRE STAGE A**
STA. 111+00 TO STA. 126+00

SCALE: 1"=50'
 DATE: 03/14/08
 DRAWN BY: MRK
 CHECKED BY: TKL

TENG
 TENG & ASSOCIATES, INC.
 ENGINEERS/ARCHITECTS/PLANNERS
 200 N. MICHIGAN AVE. SUITE 2000, CHICAGO, IL 60601
 TELEPHONE: 312.666.4000

\\ALTOUR\BID\2008\03\22\2008\220829\3031\23\33\34\35\36\37\38\39\40\41\42\43\44\45\46\47\48\49\50\51\52\53\54\55\56\57\58\59\60\61\62\63
 3-14-08, 04:24:20
 T:\DOCUMENT\32279\IN\CONV\LDK\EROC\52.DGN
 2/23/08 10:10:11

F.A.I. RTE.	SECTION	COUNTY	TOTAL SHEETS	SHEET NO.
55	*	WILL	608	155
STA.	TO STA.			
FED. ROAD DIST. NO. 1	ILLINOIS	FED. AID PROJECT		
* (26, 26HB-1&114) R-2 CONTRACT NO. 60363				



- NOTES:**
1. TRAFFIC CONTROL AND PROTECTION FOR THE EAST FRONTAGE ROADS SHALL BE IN ACCORDANCE WITH STANDARD 701326 AND 701306
 2. ANY CONFLICTING PAVEMENT MARKING WILL BE REMOVED.

- NOTES:**
1. FOR PERMANENT DRAINAGE STRUCTURE AND PIPE INFORMATION SEE SHEETS 216 TO 221
 2. PER STANDARD 2800001, ALL SEDIMENT BASINS TO BE PLACED AS SHOWN AND REMOVED AT THE END OF THE PROJECT. THE COST WILL BE INCLUDED IN THE CONTRACT UNIT PRICE BID PER CUBIC YARD FOR "EARTH EXCAVATION FOR EROSION CONTROL".
 3. AGGREGATE EROSION CONTROL IS NOT REQUIRED FOR SEDIMENT BASINS WHERE THESE DISCHARGE TO STONE RIPRAP.
 4. LATERAL SEWER PIPE TO MAINLINE SEWER SHALL HAVE THEIR UPSTREAM ENDS TEMPORARILY PLUGGED ACCORDING TO DETAILS OF SHEET 410, OR AS DIRECTED BY THE ENGINEER. PLUG WILL BE REMOVED UPON CONSTRUCTION OF REMAINING LATERAL PIPE, AS DIRECTED BY THE ENGINEER. COST OF TEMPORARY PLUG AND SUBSEQUENT REMOVAL FOR LATERAL STORM SEWER CONNECTIONS WILL NOT BE PAID FOR SEPARATELY, BUT WILL BE INCLUDED IN THE CONTRACT UNIT PRICE BID PER FOOT FOR STORM SEWERS, OF THE CLASS AND TYPE SPECIFIED.

EROSION CONTROL LEGEND

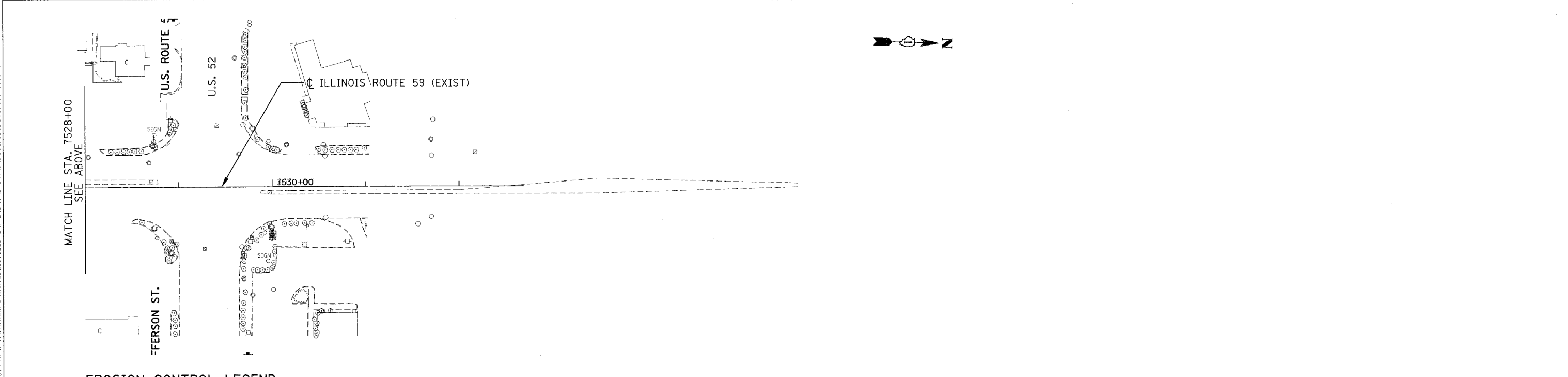
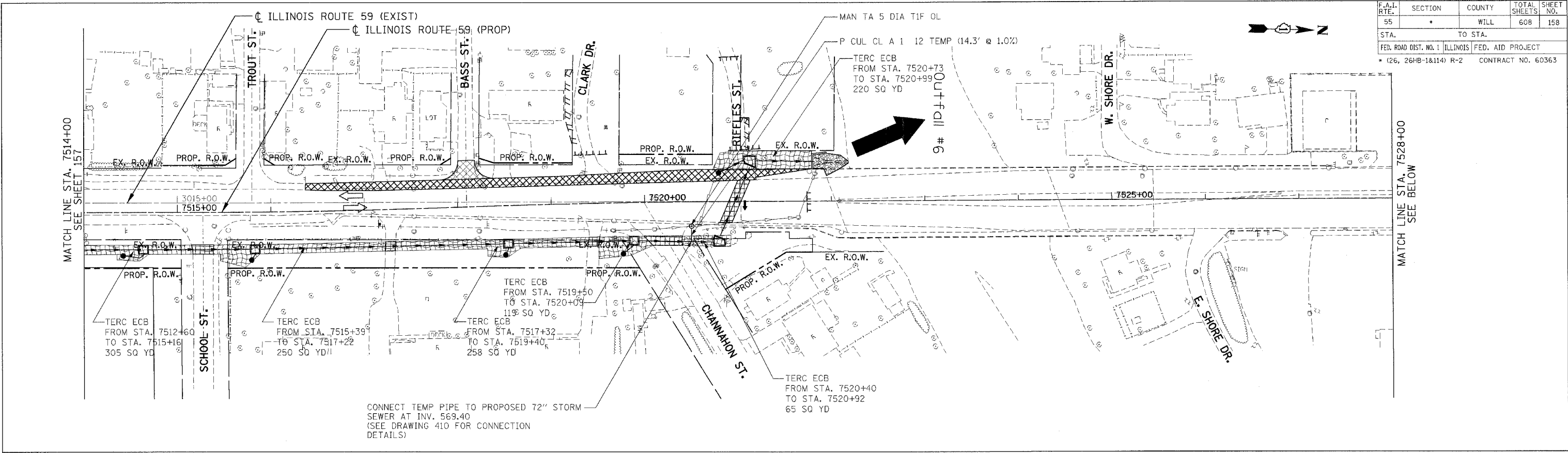
- | | | | |
|--|-----------------------------------------------------------------------------------|--|--------------------------------------------|
| | SEDIMENT BASIN | | STRUCTURE REMOVAL |
| | SEDIMENT CONTROL, DRAINAGE STRUCTURE INLET FILTER | | AGGREGATE (EROSION CONTROL) |
| | REINFORCED INLET PROTECTION | | TEMP PIPE SLOPE DRAIN |
| | PERIMETER EROSION BARRIER (PEB) | | TEMPORARY DITCH CHECK |
| | TEMPORARY EROSION CONTROL SEEDING AND EROSION CONTROL BLANKET (TERC ECB) | | TEMPORARY PIPE REMOVAL |
| | SEEDING, CLASS 7 OVER WINTER STAGE | | TEMPORARY PAVEMENT, UNLESS OTHERWISE NOTED |
| | MULCH METHOD 2 AND TEMPORARY EROSION CONTROL SEEDING (MM2 & TERC) | | PAVEMENT REMOVAL, UNLESS OTHERWISE NOTED |
| | EXISTING TEMPORARY EROSION CONTROL SEEDING AND EROSION CONTROL BLANKET (TERC ECB) | | |

REVISIONS	
NAME	DATE

ILLINOIS DEPARTMENT OF TRANSPORTATION
 FAI 55 AT FAP 338 ILLINOIS ROUTE 59
 SECTION: (26, 26HB-1&114) R-2
EROSION CONTROL PRE STAGE A
 STA. 126+00 TO STA. 139+00
 SCALE: 1"=50'
 DATE: 03/14/08
 DRAWN BY: MRK
 CHECKED BY: TKL
TENG
TENG & ASSOCIATES, INC.
 ENGINEERS/ARCHITECTS/PLANNERS
 200 N. MICHIGAN AVE., CHICAGO, IL 60601
 TEL: 312.527.0000

\\AI\T00R16.DWG, \\S0R0R10.DWG, \\S0R0R11.DWG, \\S0R0R12.DWG, \\S0R0R13.DWG, \\S0R0R14.DWG, \\S0R0R15.DWG, \\S0R0R16.DWG, \\S0R0R17.DWG, \\S0R0R18.DWG, \\S0R0R19.DWG, \\S0R0R20.DWG, \\S0R0R21.DWG, \\S0R0R22.DWG, \\S0R0R23.DWG, \\S0R0R24.DWG, \\S0R0R25.DWG, \\S0R0R26.DWG, \\S0R0R27.DWG, \\S0R0R28.DWG, \\S0R0R29.DWG, \\S0R0R30.DWG, \\S0R0R31.DWG, \\S0R0R32.DWG, \\S0R0R33.DWG, \\S0R0R34.DWG, \\S0R0R35.DWG, \\S0R0R36.DWG, \\S0R0R37.DWG, \\S0R0R38.DWG, \\S0R0R39.DWG, \\S0R0R40.DWG, \\S0R0R41.DWG, \\S0R0R42.DWG, \\S0R0R43.DWG, \\S0R0R44.DWG, \\S0R0R45.DWG, \\S0R0R46.DWG, \\S0R0R47.DWG, \\S0R0R48.DWG, \\S0R0R49.DWG, \\S0R0R50.DWG, \\S0R0R51.DWG, \\S0R0R52.DWG, \\S0R0R53.DWG, \\S0R0R54.DWG, \\S0R0R55.DWG, \\S0R0R56.DWG, \\S0R0R57.DWG, \\S0R0R58.DWG, \\S0R0R59.DWG, \\S0R0R60.DWG

F.A.I. RTE.	SECTION	COUNTY	TOTAL SHEETS	SHEET NO.
55	•	WILL	608	158
STA.		TO STA.		
FED. ROAD DIST. NO. 1 ILLINOIS FED. AID PROJECT				
• (26, 26HB-1&114) R-2 CONTRACT NO. 60363				



EROSION CONTROL LEGEND

- | | | | |
|--|-------------------------------------------------------------------------------------------------------------|--|--------------------------------------------|
| | SEDIMENT BASIN | | STRUCTURE REMOVAL |
| | SEDIMENT CONTROL, DRAINAGE STRUCTURE INLET FILTER | | AGGREGATE (EROSION CONTROL) |
| | REINFORCED INLET PROTECTION | | TEMP PIPE SLOPE DRAIN |
| | PERIMETER EROSION BARRIER (PEB) | | TEMPORARY DITCH CHECK |
| | TEMPORARY EROSION CONTROL SEEDING AND EROSION CONTROL BLANKET (TERC ECB) SEEDING, CLASS 7 OVER WINTER STAGE | | TEMPORARY PIPE REMOVAL |
| | MULCH METHOD 2 AND TEMPORARY EROSION CONTROL SEEDING (MM2 & TERC) | | TEMPORARY PAVEMENT, UNLESS OTHERWISE NOTED |
| | EXISTING TEMPORARY EROSION CONTROL SEEDING AND EROSION CONTROL BLANKET (TERC ECB) | | PAVEMENT REMOVAL, UNLESS OTHERWISE NOTED |

NOTES:

- FOR PERMANENT DRAINAGE STRUCTURE AND PIPE INFORMATION SEE SHEETS 216 TO 221
- PER STANDARD 2800001, ALL SEDIMENT BASINS TO BE PLACED AS SHOWN AND REMOVED AT THE END OF THE PROJECT. THE COST WILL BE INCLUDED IN THE CONTRACT UNIT PRICE BID PER CUBIC YARD FOR "EARTH EXCAVATION FOR EROSION CONTROL".
- AGGREGATE EROSION CONTROL IS NOT REQUIRED FOR SEDIMENT BASINS WHERE THESE DISCHARGE TO STONE RIPRAP.
- LATERAL SEWER PIPE TO MAINLINE SEWER SHALL HAVE THEIR UPSTREAM ENDS TEMPORARILY PLUGGED ACCORDING TO DETAILS OF SHEET 410, OR AS DIRECTED BY THE ENGINEER. PLUG WILL BE REMOVED UPON CONSTRUCTION OF REMAINING LATERAL PIPE, AS DIRECTED BY THE ENGINEER. COST OF TEMPORARY PLUG AND SUBSEQUENT REMOVAL FOR LATERAL STORM SEWER CONNECTIONS WILL NOT BE PAID FOR SEPARATELY, BUT WILL BE INCLUDED IN THE CONTRACT UNIT PRICE BID PER FOOT FOR STORM SEWERS, OF THE CLASS AND TYPE SPECIFIED.

REVISIONS	
NAME	DATE

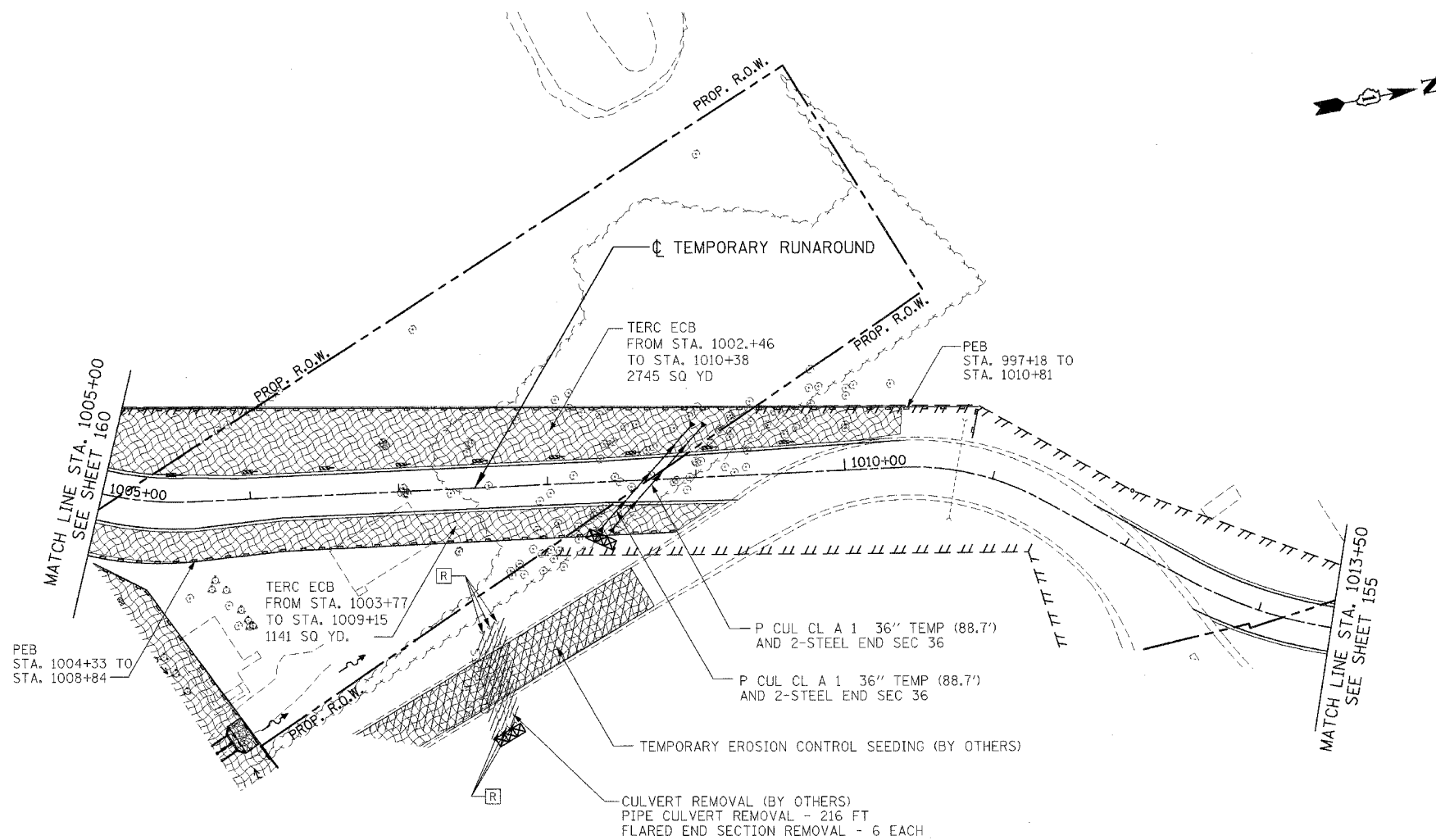
ILLINOIS DEPARTMENT OF TRANSPORTATION
 FAI 55 AT FAP 338 ILLINOIS ROUTE 59
 SECTION: (26, 26HB-1&114) R-2
EROSION CONTROL
PRE STAGE A
STA. 7514+00 TO LIMIT

SCALE: 1"=50'
 DATE: 03/14/08
 DRAWN BY: MRK
 CHECKED BY: TKL

TENG
TENG & ASSOCIATES, INC.
 ENGINEERING AND SURVEYING
 360 N. MILWAUKEE AVE., CHICAGO, IL 60601
 TEL: 312.924.1000 FAX: 312.924.1000

\\S:\PROJECTS\2008\1052608\1-2-3-4-5-6-7-8-9-10-11-12-13-14-15-16-17-18-19-20-21-22-23-24-25-26-27-28-29-30-31-32-33-34-35-36-37-38-39-40-41-42-43-44-45-46-47-48-49-50-51-52-53-54-55-56-57-58-59-60-61-62-63
 3-14-2008 10:52:08
 F:\DOCUMENT\4832750\CIVIL\DRAW\EROC00256.DWG
 BONDHULO

F.A.I. RTE.	SECTION	COUNTY	TOTAL SHEETS	SHEET NO.
55	•	WILL	608	161
STA.	TO STA.			
FED. ROAD DIST. NO. 1	ILLINOIS	FED. AID PROJECT		
• (26, 26HB-1&114) R-2 CONTRACT NO. 60363				



EROSION CONTROL LEGEND

- | | | | |
|--|-------------------------------------------------------------------------------------------------------------|--|--------------------------------------------|
| | SEDIMENT BASIN | | STRUCTURE REMOVAL |
| | SEDIMENT CONTROL, DRAINAGE STRUCTURE INLET FILTER | | AGGREGATE (EROSION CONTROL) |
| | REINFORCED INLET PROTECTION | | TEMP PIPE SLOPE DRAIN |
| | PERIMETER EROSION BARRIER (PEB) | | TEMPORARY DITCH CHECK |
| | TEMPORARY EROSION CONTROL SEEDING AND EROSION CONTROL BLANKET (TERC ECB) SEEDING, CLASS 7 OVER WINTER STAGE | | TEMPORARY PIPE REMOVAL |
| | MULCH METHOD 2 AND TEMPORARY EROSION CONTROL SEEDING (MM2 & TERC) | | TEMPORARY PAVEMENT, UNLESS OTHERWISE NOTED |
| | EXISTING TEMPORARY EROSION CONTROL SEEDING AND EROSION CONTROL BLANKET (TERC ECB) | | PAVEMENT REMOVAL, UNLESS OTHERWISE NOTED |

NOTES:

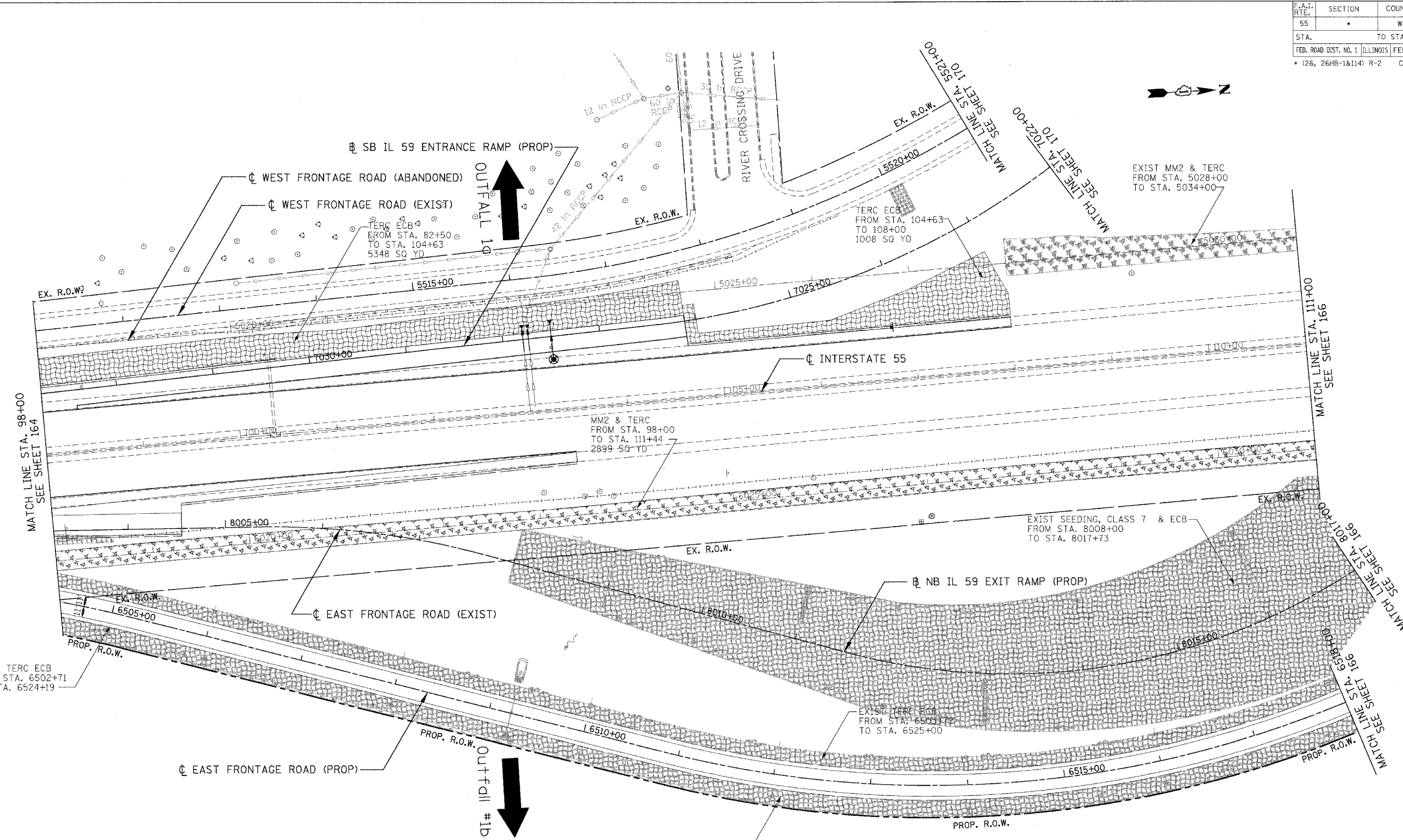
1. FOR PERMANENT DRAINAGE STRUCTURE AND PIPE INFORMATION SEE SHEETS 216 TO 221
2. PER STANDARD 2800001, ALL SEDIMENT BASINS TO BE PLACED AS SHOWN AND REMOVED AT THE END OF THE PROJECT. THE COST WILL BE INCLUDED IN THE CONTRACT UNIT PRICE BID PER CUBIC YARD FOR "EARTH EXCAVATION FOR EROSION CONTROL".
3. AGGREGATE EROSION CONTROL IS NOT REQUIRED FOR SEDIMENT BASINS WHERE THESE DISCHARGE TO STONE RIPRAP.
4. LATERAL SEWER PIPE TO MAINLINE SEWER SHALL HAVE THEIR UPSTREAM ENDS TEMPORARILY PLUGGED ACCORDING TO DETAILS OF SHEET 410, OR AS DIRECTED BY THE ENGINEER. PLUG WILL BE REMOVED UPON CONSTRUCTION OF REMAINING LATERAL PIPE, AS DIRECTED BY THE ENGINEER. COST OF TEMPORARY PLUG AND SUBSEQUENT REMOVAL FOR LATERAL STORM SEWER CONNECTIONS WILL NOT BE PAID FOR SEPARATELY, BUT WILL BE INCLUDED IN THE CONTRACT UNIT PRICE BID PER FOOT FOR STORM SEWERS, OF THE CLASS AND TYPE SPECIFIED.

REVISIONS	
NAME	DATE

ILLINOIS DEPARTMENT OF TRANSPORTATION
 FAI 55 AT FAP 338 ILLINOIS ROUTE 59
 SECTION: (26, 26HB-1&114) R-2
**EROSION CONTROL
 PRE STAGE A & B
 STA. 1005+00 TO STA. 1013+50**
 SCALE: 1"=50' DRAWN BY: MRK
 DATE: 03/14/08 CHECKED BY: TKL
TENG
TENG & ASSOCIATES, INC.
 ENGINEERS/ARCHITECTS/PLANNERS
 200 N. ROCKFORD AVE. CHICAGO, IL 60601
 TELEPHONE: 312.467.0000

\AL\T00R16.DGN, \SUR\0099V.DGN, \I\PRODRP.DGN, \R\WDR01.DGN, \T\TBOOR1.DGN, \V\WDR06.DGN, \X\TDRHE.DGN, \Y\WDR06.DGN, \Z\DRAD03P.DGN, _ERC00RPM.DGN, _LNDORPL.DGN, 3-14-2008, 08:59:59
 I:\DOCUMENTS\9379\9379\9379\CIVIL\DWG\EROC0023.DWG
 2 3 4 5 6 7 8 9 10 11 12 13 14 15 16 17 18 19 20 21 22 23 24 25 26 27 28 29 30 31 32 33 34 35 36 37 38 39 40 41 42 43 44 45 46 47 48 49 50 51 52 53 54 55 56 57 58 59 60 61 62 63

F.A.I. RTE.	SECTION	COUNTY	TOTAL SHEETS	SHEET NO.
55		WILL	608	165
STA.		TO STA.		
FED. ROAD DIST. NO. 1		ILLINOIS FED. AID PROJECT		
(26, 26HB-1&114) R-2		CONTRACT NO. 60363		



EROSION CONTROL LEGEND

	SEDIMENT BASIN		STRUCTURE REMOVAL
	SEDIMENT CONTROL, DRAINAGE STRUCTURE INLET FILTER		AGGREGATE (EROSION CONTROL)
	REINFORCED INLET PROTECTION		TEMP PIPE SLOPE DRAIN
	PERIMETER EROSION BARRIER (PEB)		TEMPORARY DITCH CHECK
	TEMPORARY EROSION CONTROL SEEDING AND EROSION CONTROL BLANKET (TERC ECB)		TEMPORARY PIPE REMOVAL
	SEEDING, CLASS 7 OVER WINTER STAGE		TEMPORARY PAVEMENT, UNLESS OTHERWISE NOTED
	MULCH METHOD 2 AND TEMPORARY EROSION CONTROL SEEDING (MM2 & TERC)		PAVEMENT REMOVAL, UNLESS OTHERWISE NOTED
	EXISTING TEMPORARY EROSION CONTROL SEEDING AND EROSION CONTROL BLANKET (TERC ECB)		

- ### NOTES:
- FOR PERMANENT DRAINAGE STRUCTURE AND PIPE INFORMATION SEE SHEETS 216 TO 221
 - PER STANDARD 2800001, ALL SEDIMENT BASINS TO BE PLACED AS SHOWN AND REMOVED AT THE END OF THE PROJECT. THE COST WILL BE INCLUDED IN THE CONTRACT UNIT PRICE BID PER CUBIC YARD FOR "EARTH EXCAVATION FOR EROSION CONTROL".
 - AGGREGATE EROSION CONTROL IS NOT REQUIRED FOR SEDIMENT BASINS WHERE THESE DISCHARGE TO STONE RIPRAP.
 - LATERAL SEWER PIPE TO MAINLINE SEWER SHALL HAVE THEIR UPSTREAM ENDS TEMPORARILY PLUGGED ACCORDING TO DETAILS OF SHEET 410, OR AS DIRECTED BY THE ENGINEER. PLUG WILL BE REMOVED UPON CONSTRUCTION OF REMAINING LATERAL PIPE, AS DIRECTED BY THE ENGINEER. COST OF TEMPORARY PLUG AND SUBSEQUENT REMOVAL FOR LATERAL STORM SEWER CONNECTIONS WILL NOT BE PAID FOR SEPARATELY, BUT WILL BE INCLUDED IN THE CONTRACT UNIT PRICE BID PER FOOT FOR STORM SEWERS, OF THE CLASS AND TYPE SPECIFIED.

REVISIONS	
NAME	DATE

ILLINOIS DEPARTMENT OF TRANSPORTATION
 FAI 55 AT FAP 338 ILLINOIS ROUTE 59
 SECTION: (26, 26HB-1&114) R-2
EROSION CONTROL
STAGE 1
STA. 98+00 TO STA. 111+00

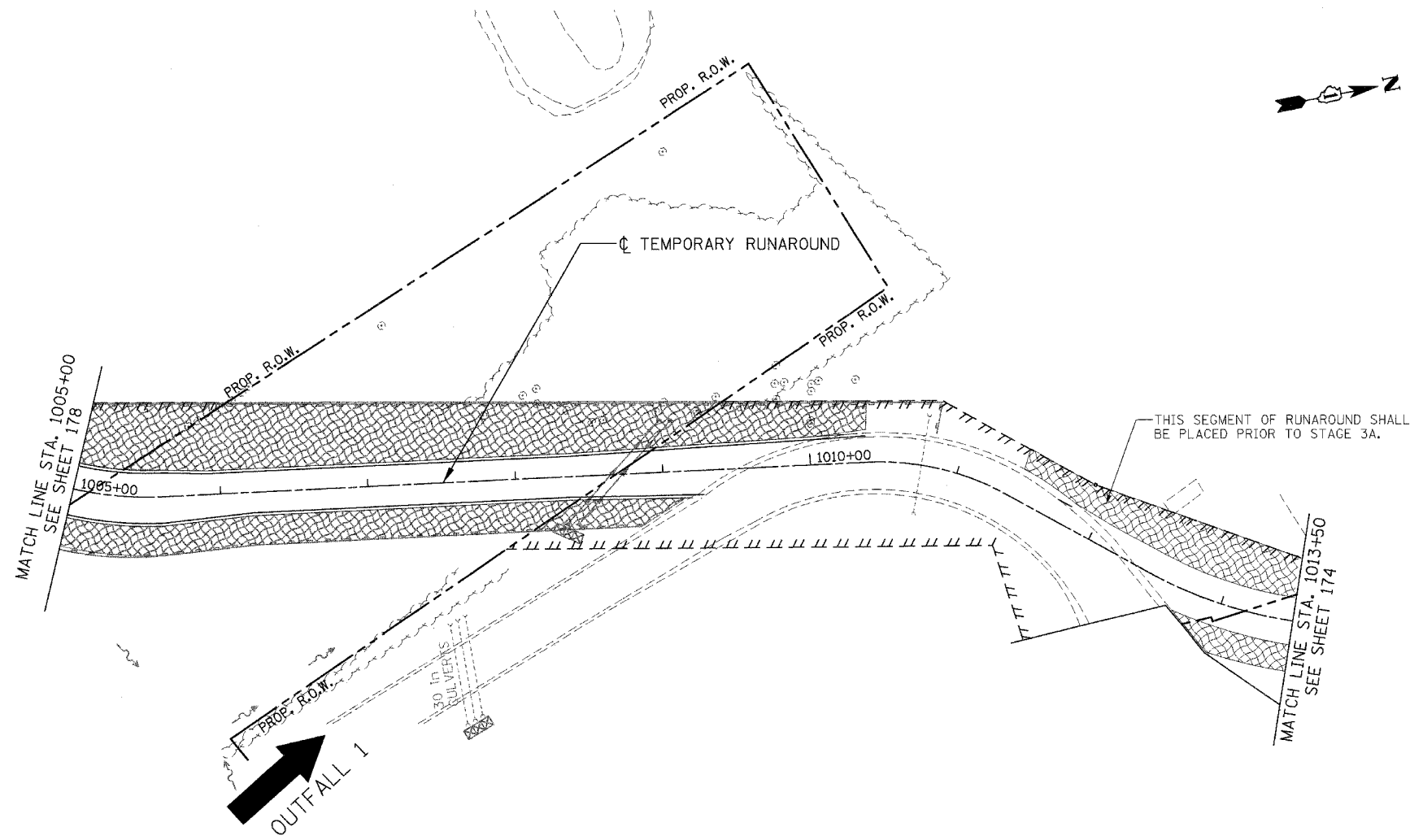
SCALE: 1"=50'
 DATE: 03/14/08
 DRAWN BY: MRK
 CHECKED BY: TKL

TENG

TENG & ASSOCIATES, INC.
 ENGINEERS/ARCHITECTS/LANDSCAPE ARCHITECTS
 260 N. MICHIGAN AVE., CHICAGO, IL 60601
 TEL: 312.587.2100 FAX: 312.587.2105

X:\ALTOORH6.DGN, X:\SUROR00.DGN, X:\SUROR01.DGN, X:\SUROR02.DGN, X:\SUROR03.DGN, X:\SUROR04.DGN, X:\SUROR05.DGN, X:\SUROR06.DGN, X:\SUROR07.DGN, X:\SUROR08.DGN, X:\SUROR09.DGN, X:\SUROR10.DGN, X:\SUROR11.DGN, X:\SUROR12.DGN, X:\SUROR13.DGN, X:\SUROR14.DGN, X:\SUROR15.DGN, X:\SUROR16.DGN, X:\SUROR17.DGN, X:\SUROR18.DGN, X:\SUROR19.DGN, X:\SUROR20.DGN, X:\SUROR21.DGN, X:\SUROR22.DGN, X:\SUROR23.DGN, X:\SUROR24.DGN, X:\SUROR25.DGN, X:\SUROR26.DGN, X:\SUROR27.DGN, X:\SUROR28.DGN, X:\SUROR29.DGN, X:\SUROR30.DGN, X:\SUROR31.DGN, X:\SUROR32.DGN, X:\SUROR33.DGN, X:\SUROR34.DGN, X:\SUROR35.DGN, X:\SUROR36.DGN, X:\SUROR37.DGN, X:\SUROR38.DGN, X:\SUROR39.DGN, X:\SUROR40.DGN, X:\SUROR41.DGN, X:\SUROR42.DGN, X:\SUROR43.DGN, X:\SUROR44.DGN, X:\SUROR45.DGN, X:\SUROR46.DGN, X:\SUROR47.DGN, X:\SUROR48.DGN, X:\SUROR49.DGN, X:\SUROR50.DGN, X:\SUROR51.DGN, X:\SUROR52.DGN, X:\SUROR53.DGN, X:\SUROR54.DGN, X:\SUROR55.DGN, X:\SUROR56.DGN, X:\SUROR57.DGN, X:\SUROR58.DGN, X:\SUROR59.DGN, X:\SUROR60.DGN, X:\SUROR61.DGN, X:\SUROR62.DGN, X:\SUROR63.DGN, X:\SUROR64.DGN, X:\SUROR65.DGN, X:\SUROR66.DGN, X:\SUROR67.DGN, X:\SUROR68.DGN, X:\SUROR69.DGN, X:\SUROR70.DGN, X:\SUROR71.DGN, X:\SUROR72.DGN, X:\SUROR73.DGN, X:\SUROR74.DGN, X:\SUROR75.DGN, X:\SUROR76.DGN, X:\SUROR77.DGN, X:\SUROR78.DGN, X:\SUROR79.DGN, X:\SUROR80.DGN, X:\SUROR81.DGN, X:\SUROR82.DGN, X:\SUROR83.DGN, X:\SUROR84.DGN, X:\SUROR85.DGN, X:\SUROR86.DGN, X:\SUROR87.DGN, X:\SUROR88.DGN, X:\SUROR89.DGN, X:\SUROR90.DGN, X:\SUROR91.DGN, X:\SUROR92.DGN, X:\SUROR93.DGN, X:\SUROR94.DGN, X:\SUROR95.DGN, X:\SUROR96.DGN, X:\SUROR97.DGN, X:\SUROR98.DGN, X:\SUROR99.DGN, X:\SUROR100.DGN

F.A.I. RTE.	SECTION	COUNTY	TOTAL SHEETS	SHEET NO.
55		WILL	608	179
STA.		TO STA.		
FED. ROAD DIST. NO. 1		ILLINOIS	FED. AID PROJECT	
(26, 26HB-1&114)		R-2	CONTRACT NO. 60363	



EROSION CONTROL LEGEND

- | | | | |
|--|-------------------------------------------------------------------------------------------------------------|--|--------------------------------------------|
| | SEDIMENT BASIN | | STRUCTURE REMOVAL |
| | SEDIMENT CONTROL, DRAINAGE STRUCTURE INLET FILTER | | AGGREGATE (EROSION CONTROL) |
| | REINFORCED INLET PROTECTION | | TEMP PIPE SLOPE DRAIN |
| | PERIMETER EROSION BARRIER (PEB) | | TEMPORARY DITCH CHECK |
| | TEMPORARY EROSION CONTROL SEEDING AND EROSION CONTROL BLANKET (TERC ECB) SEEDING, CLASS 7 OVER WINTER STAGE | | TEMPORARY PIPE REMOVAL |
| | MULCH METHOD 2 AND TEMPORARY EROSION CONTROL SEEDING (MM2 & TERC) | | TEMPORARY PAVEMENT, UNLESS OTHERWISE NOTED |
| | EXISTING TEMPORARY EROSION CONTROL SEEDING AND EROSION CONTROL BLANKET (TERC ECB) | | PAVEMENT REMOVAL, UNLESS OTHERWISE NOTED |

NOTES:

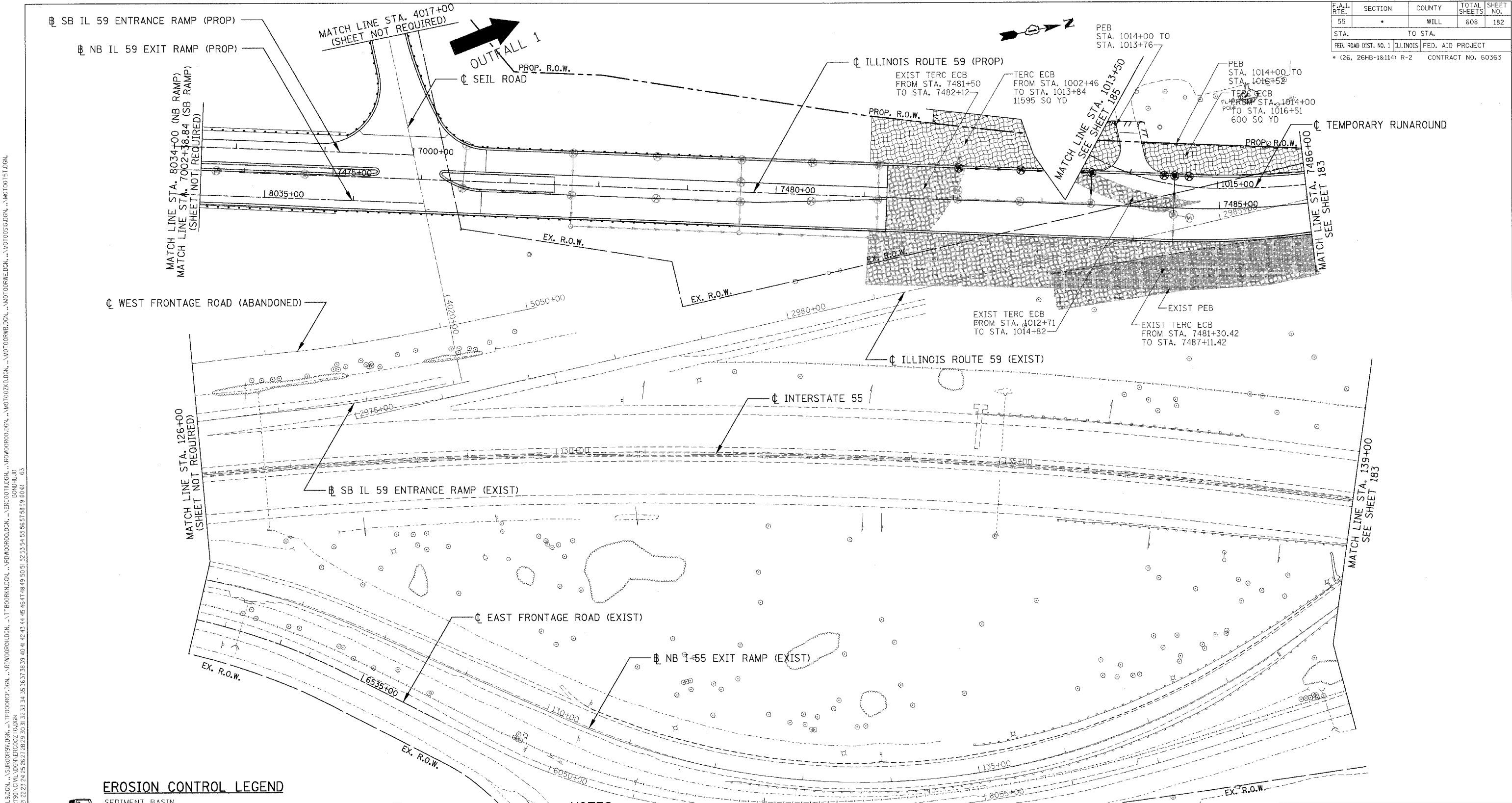
- FOR PERMANENT DRAINAGE STRUCTURE AND PIPE INFORMATION SEE SHEETS 216 TO 221
- PER STANDARD 2800001, ALL SEDIMENT BASINS TO BE PLACED AS SHOWN AND REMOVED AT THE END OF THE PROJECT. THE COST WILL BE INCLUDED IN THE CONTRACT UNIT PRICE BID PER CUBIC YARD FOR "EARTH EXCAVATION FOR EROSION CONTROL".
- AGGREGATE EROSION CONTROL IS NOT REQUIRED FOR SEDIMENT BASINS WHERE THESE DISCHARGE TO STONE RIPRAP.
- LATERAL SEWER PIPE TO MAINLINE SEWER SHALL HAVE THEIR UPSTREAM ENDS TEMPORARILY PLUGGED ACCORDING TO DETAILS OF SHEET 410, OR AS DIRECTED BY THE ENGINEER. PLUG WILL BE REMOVED UPON CONSTRUCTION OF REMAINING LATERAL PIPE, AS DIRECTED BY THE ENGINEER. COST OF TEMPORARY PLUG AND SUBSEQUENT REMOVAL FOR LATERAL STORM SEWER CONNECTIONS WILL NOT BE PAID FOR SEPARATELY, BUT WILL BE INCLUDED IN THE CONTRACT UNIT PRICE BID PER FOOT FOR STORM SEWERS, OF THE CLASS AND TYPE SPECIFIED.

REVISIONS	
NAME	DATE

ILLINOIS DEPARTMENT OF TRANSPORTATION
 FAI 55 AT FAP 338 ILLINOIS ROUTE 59
 SECTION: (26, 26HB-1&114) R-2
EROSION CONTROL
STAGE 2A
 STA. 1005+00 TO STA. 1013+50
 SCALE: 1"=50'
 DATE: 03/14/08
 DRAWN BY: MRK
 CHECKED BY: TKL
TENG
TENG & ASSOCIATES, INC.
 290 N. MICHIGAN AVE. CHICAGO, IL 60611
 TELEPHONE: 312.646.4000

...\\VALTOORH6.DGN, ...\\SIBOROR9V.DGN, ...\\TPRODRCP.DGN, ...\\VEDWOCROH.DGN, ...\\TTBOGRKLDN, ...\\RDWOCROLDN, ...\\RDWOCROLDN, ...\\VALTOORH6.DGN, ...\\VALTOORH6.DGN, ...\\BONDHJLD
 3-14-2008, 10:55:48
 1 2 3 4 5 6 7 8 9 10 11 12 13 14 15 16 17 18 19 20 21 22 23 24 25 26 27 28 29 30 31 32 33 34 35 36 37 38 39 40 41 42 43 44 45 46 47 48 49 50 51 52 53 54 55 56 57 58 59 60 61 62 63

F.A.I. R.T.E.:	SECTION	COUNTY	TOTAL SHEETS	SHEET NO.
55	*	WILL	608	182
STA.	TO STA.			
FED. ROAD DIST. NO. 1	ILLINOIS FED. AID PROJECT			
* (26, 26HB-18114) R-2			CONTRACT NO. 60363	



3-14-2008, 10:50:39 T:\DOCUMENT\1932750\CIVIL\DWG\EROSION\182.DWG
 1 2 3 4 5 6 7 8 9 10 11 12 13 14 15 16 17 18 19 20 21 22 23 24 25 26 27 28 29 30 31 32 33 34 35 36 37 38 39 40 41 42 43 44 45 46 47 48 49 50 51 52 53 54 55 56 57 58 59 60 61 62 63

EROSION CONTROL LEGEND

- | | | | |
|--|-------------------------------------------------------------------------------------------------------------|--|--------------------------------------------|
| | SEDIMENT BASIN | | STRUCTURE REMOVAL |
| | SEDIMENT CONTROL, DRAINAGE STRUCTURE INLET FILTER | | AGGREGATE (EROSION CONTROL) |
| | REINFORCED INLET PROTECTION | | TEMP PIPE SLOPE DRAIN |
| | PERIMETER EROSION BARRIER (PEB) | | TEMPORARY DITCH CHECK |
| | TEMPORARY EROSION CONTROL SEEDING AND EROSION CONTROL BLANKET (TERC ECB) SEEDING, CLASS 7 OVER WINTER STAGE | | TEMPORARY PIPE REMOVAL |
| | MULCH METHOD 2 AND TEMPORARY EROSION CONTROL SEEDING (MM2 & TERC) | | TEMPORARY PAVEMENT, UNLESS OTHERWISE NOTED |
| | EXISTING TEMPORARY EROSION CONTROL SEEDING AND EROSION CONTROL BLANKET (TERC ECB) | | PAVEMENT REMOVAL, UNLESS OTHERWISE NOTED |

NOTES:

- FOR PERMANENT DRAINAGE STRUCTURE AND PIPE INFORMATION SEE SHEETS 216 TO 221
- PER STANDARD 2800001, ALL SEDIMENT BASINS TO BE PLACED AS SHOWN AND REMOVED AT THE END OF THE PROJECT. THE COST WILL BE INCLUDED IN THE CONTRACT UNIT PRICE BID PER CUBIC YARD FOR "EARTH EXCAVATION FOR EROSION CONTROL".
- AGGREGATE EROSION CONTROL IS NOT REQUIRED FOR SEDIMENT BASINS WHERE THESE DISCHARGE TO STONE RIPRAP.
- LATERAL SEWER PIPE TO MAINLINE SEWER SHALL HAVE THEIR UPSTREAM ENDS TEMPORARILY PLUGGED ACCORDING TO DETAILS OF SHEET 410, OR AS DIRECTED BY THE ENGINEER. PLUG WILL BE REMOVED UPON CONSTRUCTION OF REMAINING LATERAL PIPE, AS DIRECTED BY THE ENGINEER. COST OF TEMPORARY PLUG AND SUBSEQUENT REMOVAL FOR LATERAL STORM SEWER CONNECTIONS WILL NOT BE PAID FOR SEPARATELY, BUT WILL BE INCLUDED IN THE CONTRACT UNIT PRICE BID PER FOOT FOR STORM SEWERS, OF THE CLASS AND TYPE SPECIFIED.

REVISIONS	
NAME	DATE

ILLINOIS DEPARTMENT OF TRANSPORTATION
 FAI 55 AT FAP 338 ILLINOIS ROUTE 59
 SECTION: (26, 26HB-18114) R-2

EROSION CONTROL

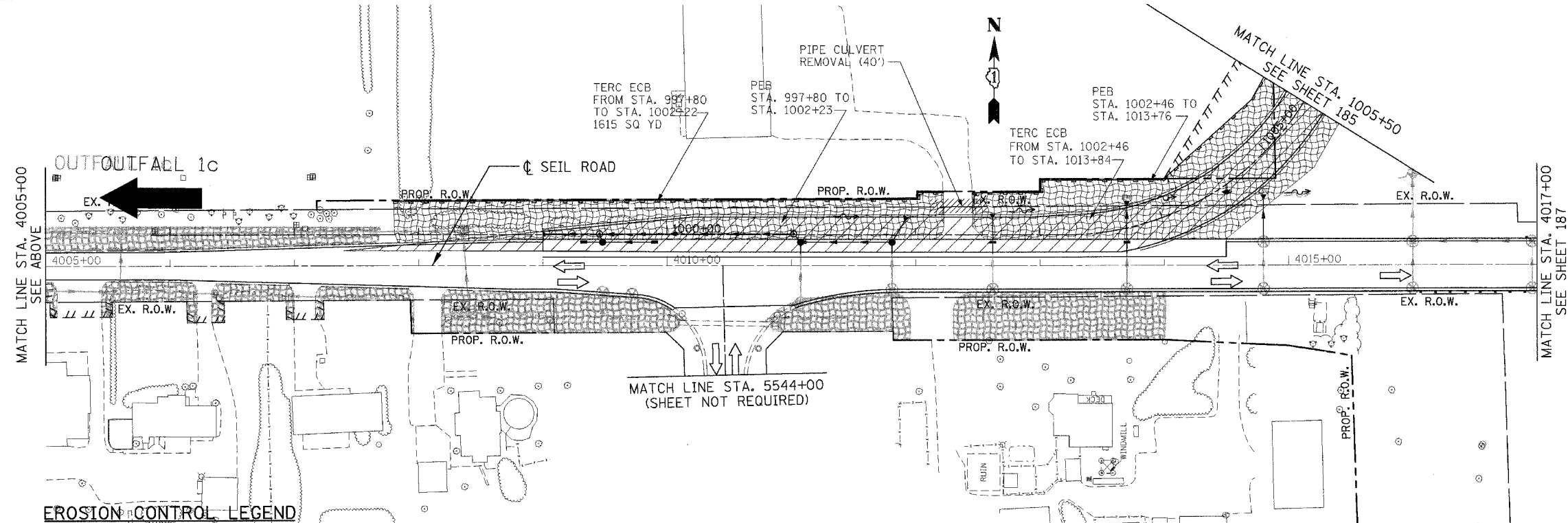
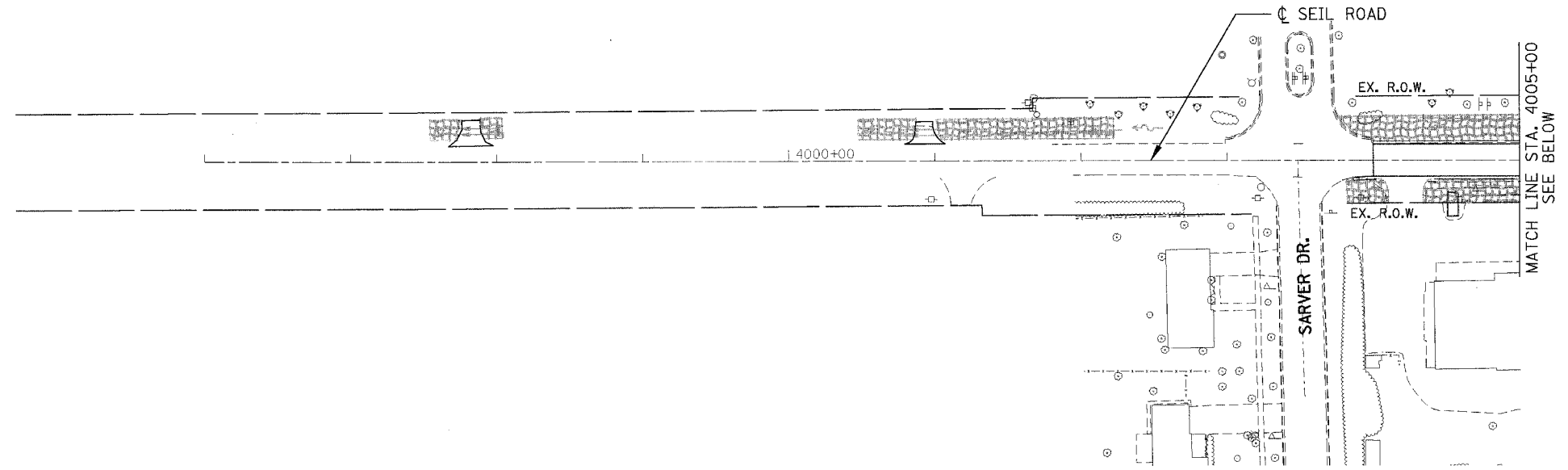
STAGE 3B

STA. 126+00 TO STA. 139+00

SCALE: 1"=50'
 DATE: 03/14/08
 DRAWN BY: MRK
 CHECKED BY: TKL

TENG
 TENG & ASSOCIATES, INC.
 ENGINEERS/ARCHITECTS/PLANNERS
 300 N. MORTIMER AVE. CHICAGO, IL 60610
 TELEPHONE: 312-666-9600

F.A.I. RTE.	SECTION	COUNTY	TOTAL SHEETS	SHEET NO.
55	•	WILL	608	184
STA.		TO STA.		
FED. ROAD DIST. NO. 1		ILLINOIS	FED. AID PROJECT	
• (26, 26HB-1&114) R-2		CONTRACT NO. 60363		



EROSION CONTROL LEGEND

- | | |
|---------------------------------------------------------------------------------------------------------------------------------------------------------------------------------------------------------------------------------------------------------------------------------------------------------------------------------------------------------------------------------------------------------------------------------------------------------------------------------------------------------------------------|---------------------------------------------------------------------------------------------------------------------------------------------------------------------------------------------------------------------------------------------------------------------------------------------------------------------|
| <ul style="list-style-type: none"> SEDIMENT BASIN SEDIMENT CONTROL, DRAINAGE STRUCTURE INLET FILTER REINFORCED INLET PROTECTION PERIMETER EROSION BARRIER (PEB) TEMPORARY EROSION CONTROL SEEDING AND EROSION CONTROL BLANKET (TERC ECB) SEEDING, CLASS 7 OVER WINTER STAGE MULCH METHOD 2 AND TEMPORARY EROSION CONTROL SEEDING (MM2 & TERC) EXISTING TEMPORARY EROSION CONTROL SEEDING AND EROSION CONTROL BLANKET (TERC ECB) | <ul style="list-style-type: none"> STRUCTURE REMOVAL AGGREGATE (EROSION CONTROL) TEMP PIPE SLOPE DRAIN TEMPORARY DITCH CHECK TEMPORARY PIPE REMOVAL TEMPORARY PAVEMENT, UNLESS OTHERWISE NOTED PAVEMENT REMOVAL, UNLESS OTHERWISE NOTED |
|---------------------------------------------------------------------------------------------------------------------------------------------------------------------------------------------------------------------------------------------------------------------------------------------------------------------------------------------------------------------------------------------------------------------------------------------------------------------------------------------------------------------------|---------------------------------------------------------------------------------------------------------------------------------------------------------------------------------------------------------------------------------------------------------------------------------------------------------------------|

NOTES:

1. FOR PERMANENT DRAINAGE STRUCTURE AND PIPE INFORMATION SEE SHEETS 216 TO 221
2. PER STANDARD 2800001, ALL SEDIMENT BASINS TO BE PLACED AS SHOWN AND REMOVED AT THE END OF THE PROJECT. THE COST WILL BE INCLUDED IN THE CONTRACT UNIT PRICE BID PER CUBIC YARD FOR "EARTH EXCAVATION FOR EROSION CONTROL".
3. AGGREGATE EROSION CONTROL IS NOT REQUIRED FOR SEDIMENT BASINS WHERE THESE DISCHARGE TO STONE RIPRAP.
4. LATERAL SEWER PIPE TO MAINLINE SEWER SHALL HAVE THEIR UPSTREAM ENDS TEMPORARILY PLUGGED ACCORDING TO DETAILS OF SHEET 410, OR AS DIRECTED BY THE ENGINEER. PLUG WILL BE REMOVED UPON CONSTRUCTION OF REMAINING LATERAL PIPE, AS DIRECTED BY THE ENGINEER. COST OF TEMPORARY PLUG AND SUBSEQUENT REMOVAL FOR LATERAL STORM SEWER CONNECTIONS WILL NOT BE PAID FOR SEPARATELY, BUT WILL BE INCLUDED IN THE CONTRACT UNIT PRICE BID PER FOOT FOR STORM SEWERS, OF THE CLASS AND TYPE SPECIFIED.

REVISIONS	
NAME	DATE

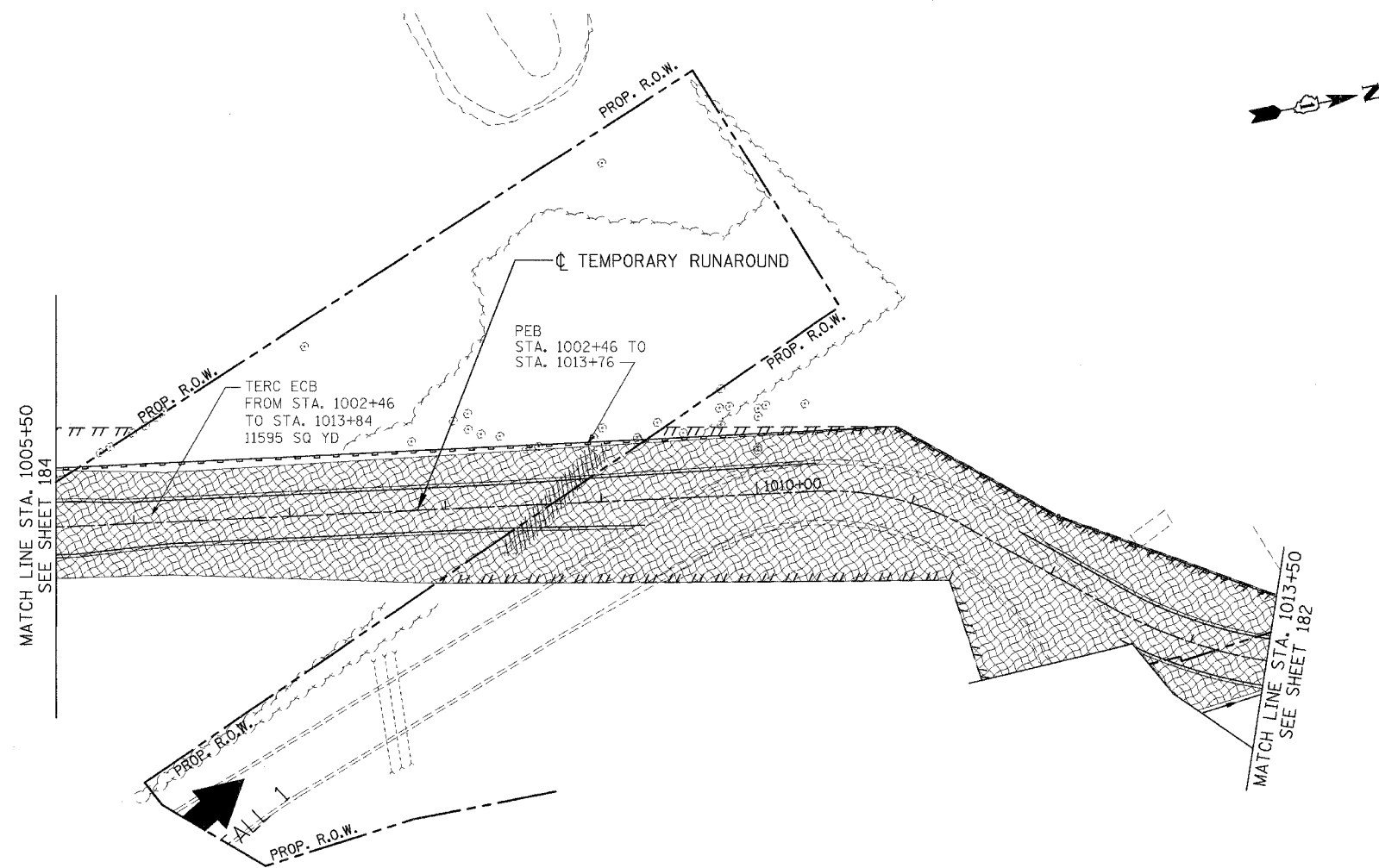
ILLINOIS DEPARTMENT OF TRANSPORTATION
 FAI 55 AT FAP 338 ILLINOIS ROUTE 59
 SECTION: (26, 26HB-1&114) R-2
EROSION CONTROL
STAGE 3B
STA. 4002+18 TO STA. 4017+00
 SCALE: 1"=50' DRAWN BY: MRK
 DATE: 03/14/08 CHECKED BY: TKL

TENG

TENG & ASSOCIATES, INC.
 ENGINEERS ARCHITECTS PLANNERS
 300 N. MICHIGAN AVE. CHICAGO, IL 60601
 TELEPHONE: (312) 460-0000

\ALT\TOP6.DGN, \EXH00R1.DGN, \SURF00R1.DGN, \SURF00R2.DGN, \SURF00R3.DGN, \SURF00R4.DGN, \SURF00R5.DGN, \SURF00R6.DGN, \SURF00R7.DGN, \SURF00R8.DGN, \SURF00R9.DGN, \SURF00R10.DGN, \SURF00R11.DGN, \SURF00R12.DGN, \SURF00R13.DGN, \SURF00R14.DGN, \SURF00R15.DGN, \SURF00R16.DGN, \SURF00R17.DGN, \SURF00R18.DGN, \SURF00R19.DGN, \SURF00R20.DGN, \SURF00R21.DGN, \SURF00R22.DGN, \SURF00R23.DGN, \SURF00R24.DGN, \SURF00R25.DGN, \SURF00R26.DGN, \SURF00R27.DGN, \SURF00R28.DGN, \SURF00R29.DGN, \SURF00R30.DGN, \SURF00R31.DGN, \SURF00R32.DGN, \SURF00R33.DGN, \SURF00R34.DGN, \SURF00R35.DGN, \SURF00R36.DGN, \SURF00R37.DGN, \SURF00R38.DGN, \SURF00R39.DGN, \SURF00R40.DGN, \SURF00R41.DGN, \SURF00R42.DGN, \SURF00R43.DGN, \SURF00R44.DGN, \SURF00R45.DGN, \SURF00R46.DGN, \SURF00R47.DGN, \SURF00R48.DGN, \SURF00R49.DGN, \SURF00R50.DGN, \SURF00R51.DGN, \SURF00R52.DGN, \SURF00R53.DGN, \SURF00R54.DGN, \SURF00R55.DGN, \SURF00R56.DGN, \SURF00R57.DGN, \SURF00R58.DGN, \SURF00R59.DGN, \SURF00R60.DGN
 3-14-2008 10:50:34
 1 2 3 4 5 6 7 8 9 10 11 12 13 14 15 16 17 18 19 20 21 22 23 24 25 26 27 28 29 30 31 32 33 34 35 36 37 38 39 40 41 42 43 44 45 46 47 48 49 50 51 52 53 54 55 56 57 58 59 60 61 62 63

F.A.I. RTE.	SECTION	COUNTY	TOTAL SHEETS	SHEET NO.
55	*	WILL	608	185
STA.		TO STA.		
FED. ROAD DIST. NO. 1		ILLINOIS	FED. AID PROJECT	
* (26, 26HB-1&114) R-2		CONTRACT NO. 60363		



EROSION CONTROL LEGEND

- | | | | |
|--|-------------------------------------------------------------------------------------------------------------|--|--------------------------------------------|
| | SEDIMENT BASIN | | STRUCTURE REMOVAL |
| | SEDIMENT CONTROL, DRAINAGE STRUCTURE INLET FILTER | | AGGREGATE (EROSION CONTROL) |
| | REINFORCED INLET PROTECTION | | TEMP PIPE SLOPE DRAIN |
| | PERIMETER EROSION BARRIER (PEB) | | TEMPORARY DITCH CHECK |
| | TEMPORARY EROSION CONTROL SEEDING AND EROSION CONTROL BLANKET (TERC ECB) SEEDING, CLASS 7 OVER WINTER STAGE | | TEMPORARY PIPE REMOVAL |
| | MULCH METHOD 2 AND TEMPORARY EROSION CONTROL SEEDING (MM2 & TERC) | | TEMPORARY PAVEMENT, UNLESS OTHERWISE NOTED |
| | EXISTING TEMPORARY EROSION CONTROL SEEDING AND EROSION CONTROL BLANKET (TERC ECB) | | PAVEMENT REMOVAL, UNLESS OTHERWISE NOTED |

NOTES:

- FOR PERMANENT DRAINAGE STRUCTURE AND PIPE INFORMATION SEE SHEETS 216 TO 221
- PER STANDARD 2800001, ALL SEDIMENT BASINS TO BE PLACED AS SHOWN AND REMOVED AT THE END OF THE PROJECT. THE COST WILL BE INCLUDED IN THE CONTRACT UNIT PRICE BID PER CUBIC YARD FOR "EARTH EXCAVATION FOR EROSION CONTROL".
- AGGREGATE EROSION CONTROL IS NOT REQUIRED FOR SEDIMENT BASINS WHERE THESE DISCHARGE TO STONE RIPRAP.
- LATERAL SEWER PIPE TO MAINLINE SEWER SHALL HAVE THEIR UPSTREAM ENDS TEMPORARILY PLUGGED ACCORDING TO DETAILS OF SHEET 410, OR AS DIRECTED BY THE ENGINEER. PLUG WILL BE REMOVED UPON CONSTRUCTION OF REMAINING LATERAL PIPE, AS DIRECTED BY THE ENGINEER. COST OF TEMPORARY PLUG AND SUBSEQUENT REMOVAL FOR LATERAL STORM SEWER CONNECTIONS WILL NOT BE PAID FOR SEPARATELY, BUT WILL BE INCLUDED IN THE CONTRACT UNIT PRICE BID PER FOOT FOR STORM SEWERS, OF THE CLASS AND TYPE SPECIFIED.

REVISIONS	
NAME	DATE

ILLINOIS DEPARTMENT OF TRANSPORTATION
 FAI 55 AT FAP 338 ILLINOIS ROUTE 59
 SECTION: (26, 26HB-1&114) R-2
EROSION CONTROL
STAGE 3B
 STA. 1005+00 TO STA. 1013+50
 SCALE: 1"=50' DRAWN BY: MRK
 DATE: 03/14/08 CHECKED BY: TKL

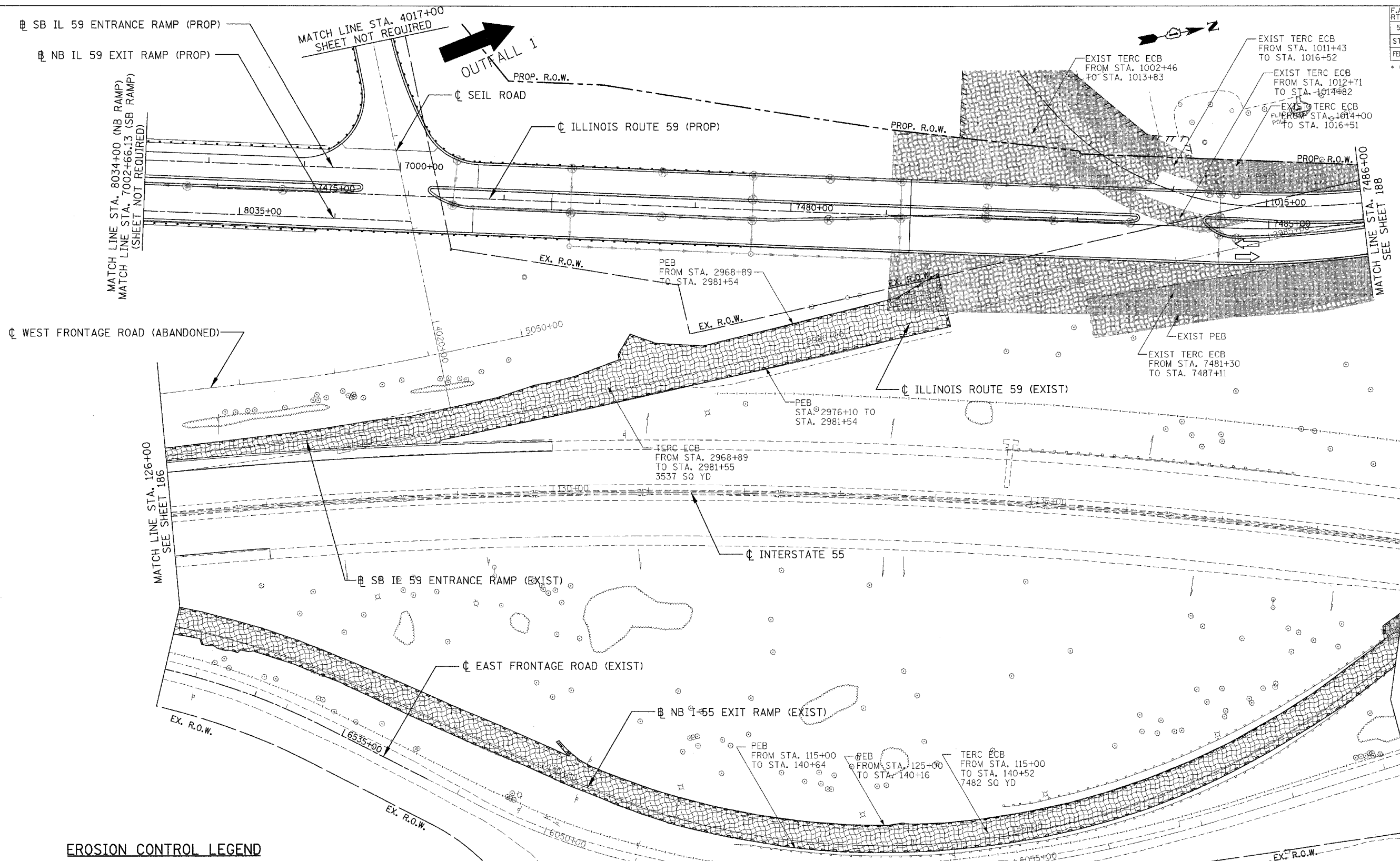
TENG
 TENG & ASSOCIATES, INC.
 ENGINEERING ARCHITECTURE INTERIOR
 800 N. MICHIGAN AVE. CHICAGO, IL 60611
 TEL: 312.427.2000 FAX: 312.427.2001

...\\ALTOORP6.DGN, ...\\SUDORP9.DGN, ...\\TPOORP1.DGN, ...\\VROORP2.DGN, ...\\VROORP3.DGN, ...\\VROORP4.DGN, ...\\VROORP5.DGN, ...\\VROORP6.DGN, ...\\VROORP7.DGN, ...\\VROORP8.DGN, ...\\VROORP9.DGN, ...\\VROORP10.DGN, ...\\VROORP11.DGN, ...\\VROORP12.DGN, ...\\VROORP13.DGN, ...\\VROORP14.DGN, ...\\VROORP15.DGN, ...\\VROORP16.DGN, ...\\VROORP17.DGN, ...\\VROORP18.DGN, ...\\VROORP19.DGN, ...\\VROORP20.DGN, ...\\VROORP21.DGN, ...\\VROORP22.DGN, ...\\VROORP23.DGN, ...\\VROORP24.DGN, ...\\VROORP25.DGN, ...\\VROORP26.DGN, ...\\VROORP27.DGN, ...\\VROORP28.DGN, ...\\VROORP29.DGN, ...\\VROORP30.DGN, ...\\VROORP31.DGN, ...\\VROORP32.DGN, ...\\VROORP33.DGN, ...\\VROORP34.DGN, ...\\VROORP35.DGN, ...\\VROORP36.DGN, ...\\VROORP37.DGN, ...\\VROORP38.DGN, ...\\VROORP39.DGN, ...\\VROORP40.DGN, ...\\VROORP41.DGN, ...\\VROORP42.DGN, ...\\VROORP43.DGN, ...\\VROORP44.DGN, ...\\VROORP45.DGN, ...\\VROORP46.DGN, ...\\VROORP47.DGN, ...\\VROORP48.DGN, ...\\VROORP49.DGN, ...\\VROORP50.DGN, ...\\VROORP51.DGN, ...\\VROORP52.DGN, ...\\VROORP53.DGN, ...\\VROORP54.DGN, ...\\VROORP55.DGN, ...\\VROORP56.DGN, ...\\VROORP57.DGN, ...\\VROORP58.DGN, ...\\VROORP59.DGN, ...\\VROORP60.DGN

F.A.I. RTE.	SECTION	COUNTY	TOTAL SHEETS	SHEET NO.
55		WILL	608	187

STA.	TO STA.
FED. ROAD DIST. NO. 1 ILLINOIS	FED. AID PROJECT

* (26, 26HB-1&114) R-2 CONTRACT NO. 60363



X:\ALTOUR\BROWNSON...SURVEILLING...VERCOOTL.DGN...VERCOOTL.DGN...VERCOOTL.DGN...VERCOOTL.DGN...VERCOOTL.DGN...VERCOOTL.DGN...VERCOOTL.DGN...VERCOOTL.DGN...VERCOOTL.DGN...
 5-4-2008 10:05:25 T:\DOCUMENT\5327301\CH\ME\VERCOOTL.DGN
 12 3 4 5 6 7 8 9 10 11 12 13 14 15 16 17 18 19 20 21 22 23 24 25 26 27 28 29 30 31 32 33 34 35 36 37 38 39 40 41 42 43 44 45 46 47 48 49 50 51 52 53 54 55 56 57 58 59 60 61 62 63

EROSION CONTROL LEGEND

- | | | | |
|--|-------------------------------------------------------------------------------------------------------------|--|--------------------------------------------|
| | SEDIMENT BASIN | | STRUCTURE REMOVAL |
| | SEDIMENT CONTROL, DRAINAGE STRUCTURE INLET FILTER | | AGGREGATE (EROSION CONTROL) |
| | REINFORCED INLET PROTECTION | | TEMP PIPE SLOPE DRAIN |
| | PERIMETER EROSION BARRIER (PEB) | | TEMPORARY DITCH CHECK |
| | TEMPORARY EROSION CONTROL SEEDING AND EROSION CONTROL BLANKET (TERC ECB) SEEDING, CLASS 7 OVER WINTER STAGE | | TEMPORARY PIPE REMOVAL |
| | MULCH METHOD 2 AND TEMPORARY EROSION CONTROL SEEDING (MM2 & TERC) | | TEMPORARY PAVEMENT, UNLESS OTHERWISE NOTED |
| | EXISTING TEMPORARY EROSION CONTROL SEEDING AND EROSION CONTROL BLANKET (TERC ECB) | | PAVEMENT REMOVAL, UNLESS OTHERWISE NOTED |

NOTES:

1. FOR PERMANENT DRAINAGE STRUCTURE AND PIPE INFORMATION SEE SHEETS 216 TO 221
2. PER STANDARD 2800001, ALL SEDIMENT BASINS TO BE PLACED AS SHOWN AND REMOVED AT THE END OF THE PROJECT. THE COST WILL BE INCLUDED IN THE CONTRACT UNIT PRICE BID PER CUBIC YARD FOR "EARTH EXCAVATION FOR EROSION CONTROL".
3. AGGREGATE EROSION CONTROL IS NOT REQUIRED FOR SEDIMENT BASINS WHERE THESE DISCHARGE TO STONE RIPRAP.
4. LATERAL SEWER PIPE TO MAINLINE SEWER SHALL HAVE THEIR UPSTREAM ENDS TEMPORARILY PLUGGED ACCORDING TO DETAILS OF SHEET 410, OR AS DIRECTED BY THE ENGINEER. PLUG WILL BE REMOVED UPON CONSTRUCTION OF REMAINING LATERAL PIPE, AS DIRECTED BY THE ENGINEER. COST OF TEMPORARY PLUG AND SUBSEQUENT REMOVAL FOR LATERAL STORM SEWER CONNECTIONS WILL NOT BE PAID FOR SEPARATELY, BUT WILL BE INCLUDED IN THE CONTRACT UNIT PRICE BID PER FOOT FOR STORM SEWERS, OF THE CLASS AND TYPE SPECIFIED.

REVISIONS	
NAME	DATE

ILLINOIS DEPARTMENT OF TRANSPORTATION
 FAI 55 AT FAP 338 ILLINOIS ROUTE 59
 SECTION: (26, 26HB-1&114) R-2
EROSION CONTROL
STAGE 4A
 STA. 126+00 TO STA. 139+00
 SCALE: 1"=50' DRAWN BY: MRK
 DATE: 03/14/08 CHECKED BY: TKL

TENG
 TENG & ASSOCIATES, INC.
 ENGINEERS ARCHITECTS SURVEYORS
 200 N. MICHIGAN AVE., CHICAGO, IL 60601
 TEL: (312) 682-0000

F.A.I. RTE.	SECTION	COUNTY	TOTAL SHEETS	SHEET NO.
55	•	WILL	608	190
STA. _____		TO STA. _____		
FED. ROAD DIST. NO. 1 ILLINOIS		FED. AID PROJECT		
• (26, 26HB-1&114) R-2		CONTRACT NO. 60363		

STAGE 2B

LOCATION	25000350	25100115	25100630	28000200	28000250	28000300	28000400	28000510	28001000	XX005656	XX005715	X0324775	X0324045	X0324044	X2800500
	SEEDING, CLASS 7 (ACRE)	MULCH, METHOD 2 (ACRE)	EROSION CONTROL BLANKET (SQ YD)	EARTH EXCAVATION FOR EROSION CONTROL (CU YD)	TEMPORARY EROSION CONTROL SEEDING (POUND)	TEMPORARY DITCH CHECKS (EACH)	PERIMETER EROSION BARRIER (FOOT)	INLET FILTERS (EACH)	AGGREGATE EROSION CONTROL (TON)	INLET FILTER CLEANING (EACH)	SEDIMENT CONTROL, STABILIZED CONSTRUCTION ENTRANCE (SQ YD)	SEDIMENT CONTROL, STABILIZED CONSTRUCTION ENTRANCE MAINTENANCE (SQ YD)	SEDIMENT CONTROL, STABILIZED CONSTRUCTION ENTRANCE REMOVAL (EACH)	EROSION CONTROL, TEMPORARY PIPE SLOPE DRAINS (EACH)	INLET PROTECTION, SPECIAL (EACH)
EFR															
NBR															
WFR															
SBR															
IL59	1.09		5299.33				3039.5	48		48					
SEIL															
I-55															

STAGE 3A

LOCATION	25000350	25100115	25100630	28000200	28000250	28000300	28000400	28000510	28001000	XX005656	XX005715	X0324775	X0324045	X0324044	X2800500
	SEEDING, CLASS 7 (ACRE)	MULCH, METHOD 2 (ACRE)	EROSION CONTROL BLANKET (SQ YD)	EARTH EXCAVATION FOR EROSION CONTROL (CU YD)	TEMPORARY EROSION CONTROL SEEDING (POUND)	TEMPORARY DITCH CHECKS (EACH)	PERIMETER EROSION BARRIER (FOOT)	INLET FILTERS (EACH)	AGGREGATE EROSION CONTROL (TON)	INLET FILTER CLEANING (EACH)	SEDIMENT CONTROL, STABILIZED CONSTRUCTION ENTRANCE (SQ YD)	SEDIMENT CONTROL, STABILIZED CONSTRUCTION ENTRANCE MAINTENANCE (SQ YD)	SEDIMENT CONTROL, STABILIZED CONSTRUCTION ENTRANCE REMOVAL (EACH)	EROSION CONTROL, TEMPORARY PIPE SLOPE DRAINS (EACH)	INLET PROTECTION, SPECIAL (EACH)
EFR															
NBR															
WFR															
SBR															
IL59			3685.2		76.14	3	710.4	9		9					
SEIL			1747.78		36.11										
I-55															

STAGE 3B

LOCATION	25000350	25100115	25100630	28000200	28000250	28000300	28000400	28000510	28001000	XX005656	XX005715	X0324775	X0324045	X0324044	X2800500
	SEEDING, CLASS 7 (ACRE)	MULCH, METHOD 2 (ACRE)	EROSION CONTROL BLANKET (SQ YD)	EARTH EXCAVATION FOR EROSION CONTROL (CU YD)	TEMPORARY EROSION CONTROL SEEDING (POUND)	TEMPORARY DITCH CHECKS (EACH)	PERIMETER EROSION BARRIER (FOOT)	INLET FILTERS (EACH)	AGGREGATE EROSION CONTROL (TON)	INLET FILTER CLEANING (EACH)	SEDIMENT CONTROL, STABILIZED CONSTRUCTION ENTRANCE (SQ YD)	SEDIMENT CONTROL, STABILIZED CONSTRUCTION ENTRANCE MAINTENANCE (SQ YD)	SEDIMENT CONTROL, STABILIZED CONSTRUCTION ENTRANCE REMOVAL (EACH)	EROSION CONTROL, TEMPORARY PIPE SLOPE DRAINS (EACH)	INLET PROTECTION, SPECIAL (EACH)
EFR															
NBR															
WFR															
SBR															
IL59			6433.66	11.85	129.56	3		16	2.32	16	50	50		1	
SEIL			13209.78		272.93	1	1855.2	7		7					
I-55															

STAGE 4A

LOCATION	25000350	25100115	25100630	28000200	28000250	28000300	28000400	28000510	28001000	XX005656	XX005715	X0324775	X0324045	X0324044	X2800500
	SEEDING, CLASS 7 (ACRE)	MULCH, METHOD 2 (ACRE)	EROSION CONTROL BLANKET (SQ YD)	EARTH EXCAVATION FOR EROSION CONTROL (CU YD)	TEMPORARY EROSION CONTROL SEEDING (POUND)	TEMPORARY DITCH CHECKS (EACH)	PERIMETER EROSION BARRIER (FOOT)	INLET FILTERS (EACH)	AGGREGATE EROSION CONTROL (TON)	INLET FILTER CLEANING (EACH)	SEDIMENT CONTROL, STABILIZED CONSTRUCTION ENTRANCE (SQ YD)	SEDIMENT CONTROL, STABILIZED CONSTRUCTION ENTRANCE MAINTENANCE (SQ YD)	SEDIMENT CONTROL, STABILIZED CONSTRUCTION ENTRANCE REMOVAL (EACH)	EROSION CONTROL, TEMPORARY PIPE SLOPE DRAINS (EACH)	INLET PROTECTION, SPECIAL (EACH)
EFR															
NBR			9963.22		205.85		5381.1								
WFR															
SBR			3537.11		73.08		1168.2								
IL59															
SEIL															
I-55							630.3								

\S:\0000002020\RDGN... \S:\0000002020\RDGN... \S:\0000002020\RDGN... \S:\0000002020\RDGN... \S:\0000002020\RDGN... \S:\0000002020\RDGN... \S:\0000002020\RDGN... \S:\0000002020\RDGN... \S:\0000002020\RDGN... \S:\0000002020\RDGN...

REVISIONS	
NAME	DATE

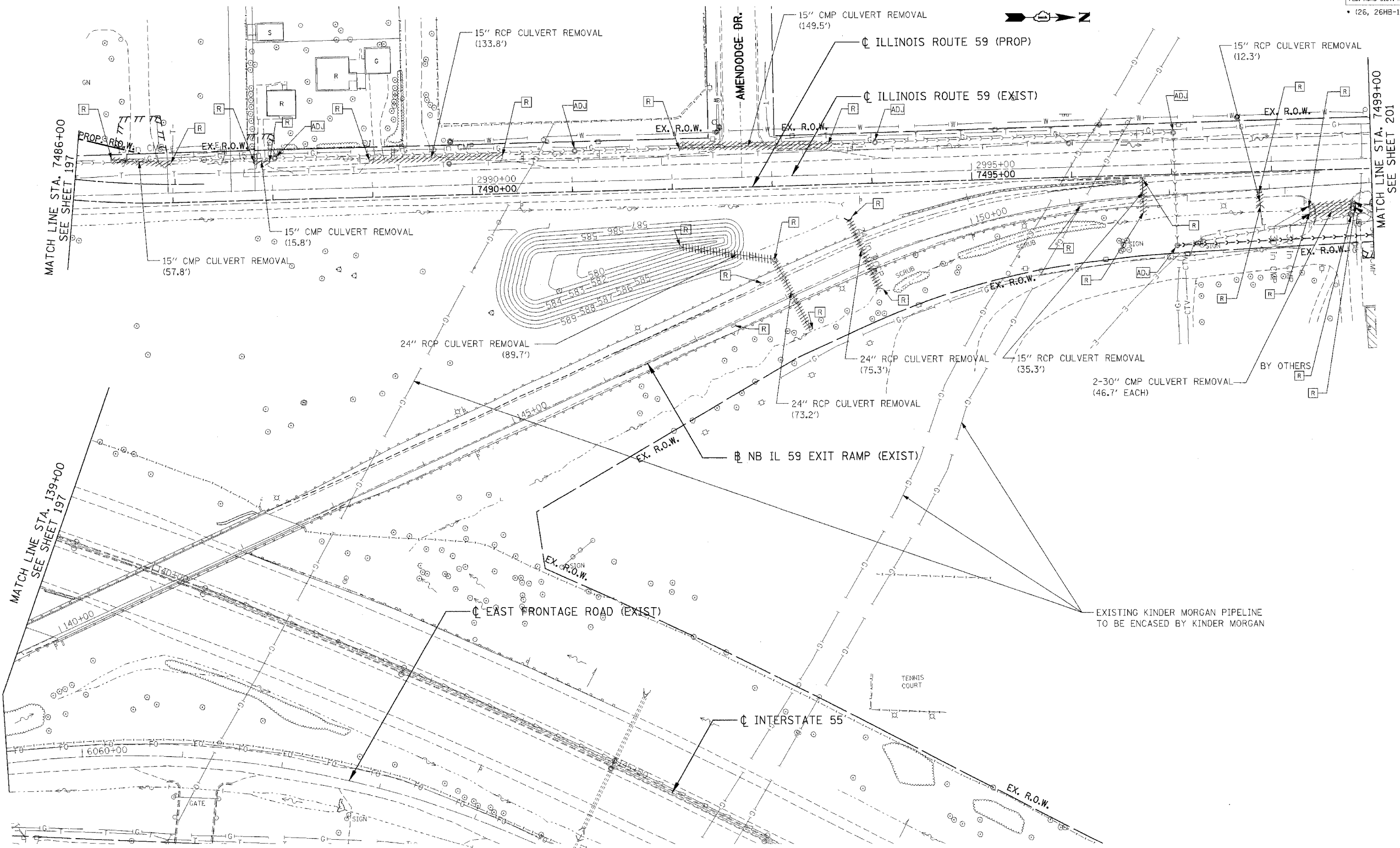
ILLINOIS DEPARTMENT OF TRANSPORTATION
 FAI 55 AT FAP 338 ILLINOIS ROUTE 59
 SECTION: (26, 26HB-1&114) R-2

**EROSION CONTROL SCHEDULES II
 STAGE 2B, STAGE 3A
 STAGE 3B AND STAGE 4A**

SCALE: _____ DRAWN BY: MRK
 DATE: 03/14/08 CHECKED BY: TKL

TENG
TENG & ASSOCIATES, INC.
 ENGINEERING ARCHITECTURE PLANNING
 265 N. MICHIGAN AVE. CHICAGO, IL 60611
 TEL: (773) 329-0000

F.A.I. RTE.	SECTION	COUNTY	TOTAL SHEETS	SHEET NO.
55		WILL	608	199
STA.	TO STA.			
FED. ROAD DIST. NO. 1	ILLINOIS	FED. AID PROJECT		
			(26, 26HB-1&114) R-2	CONTRACT NO. 60363



LEGEND	<ul style="list-style-type: none"> ○ EX. INLET ○ EX. CATCH BASIN ○ EX. MANHOLE — EX. STORM SEWER — EX. SANITARY SEWER — EX. DITCH □ CONCRETE HEADWALL FOR PIPE DRAINS 	<ul style="list-style-type: none"> — PROP. INLET ● PROP. CATCH BASIN ○ PROP. MANHOLE — PROP. STORM SEWER — PROP. DITCH — PROP. SWALE ◀ PROP. FLARED END SECTION 	<ul style="list-style-type: none"> [F] FILL STRUCTURE [ADJ] ADJUST STRUCTURE [M] MOVE STRUCTURE [A] ADJUST FRAME & LID [REC] RECONSTRUCT STR. [C] CLEAN STRUCTURE — PROP. PIPE UNDERDRAINS, 6" OR 4" (SEE SCHEDULES) 	<ul style="list-style-type: none"> — FO — EX. FIBER OPTIC — T — EX. TELEPHONE — G — EX. GAS — W — EX. WATER — E — EX. ELECTRIC — CTV — EX. CABLE TV
---------------	--------------------------------------------------------------------------------------------------------------------------------------------------------------------------------------------------------------------------------------------	--------------------------------------------------------------------------------------------------------------------------------------------------------------------------------------------------------------------------------------	-----------------------------------------------------------------------------------------------------------------------------------------------------------------------------------------------------------------------------------------------------------------------------------------------	-----------------------------------------------------------------------------------------------------------------------------------------------------------------------------------------------------------------

NOTES:
 1. FOR STRUCTURE AND PIPE INFORMATION, SEE DRAINAGE SCHEDULES SHEET 216 TO 221.

REVISIONS	
NAME	DATE

ILLINOIS DEPARTMENT OF TRANSPORTATION
 FAI 55 AT FAP 338 ILLINOIS ROUTE 59
 SECTION: (26, 26HB-1&114) R-2

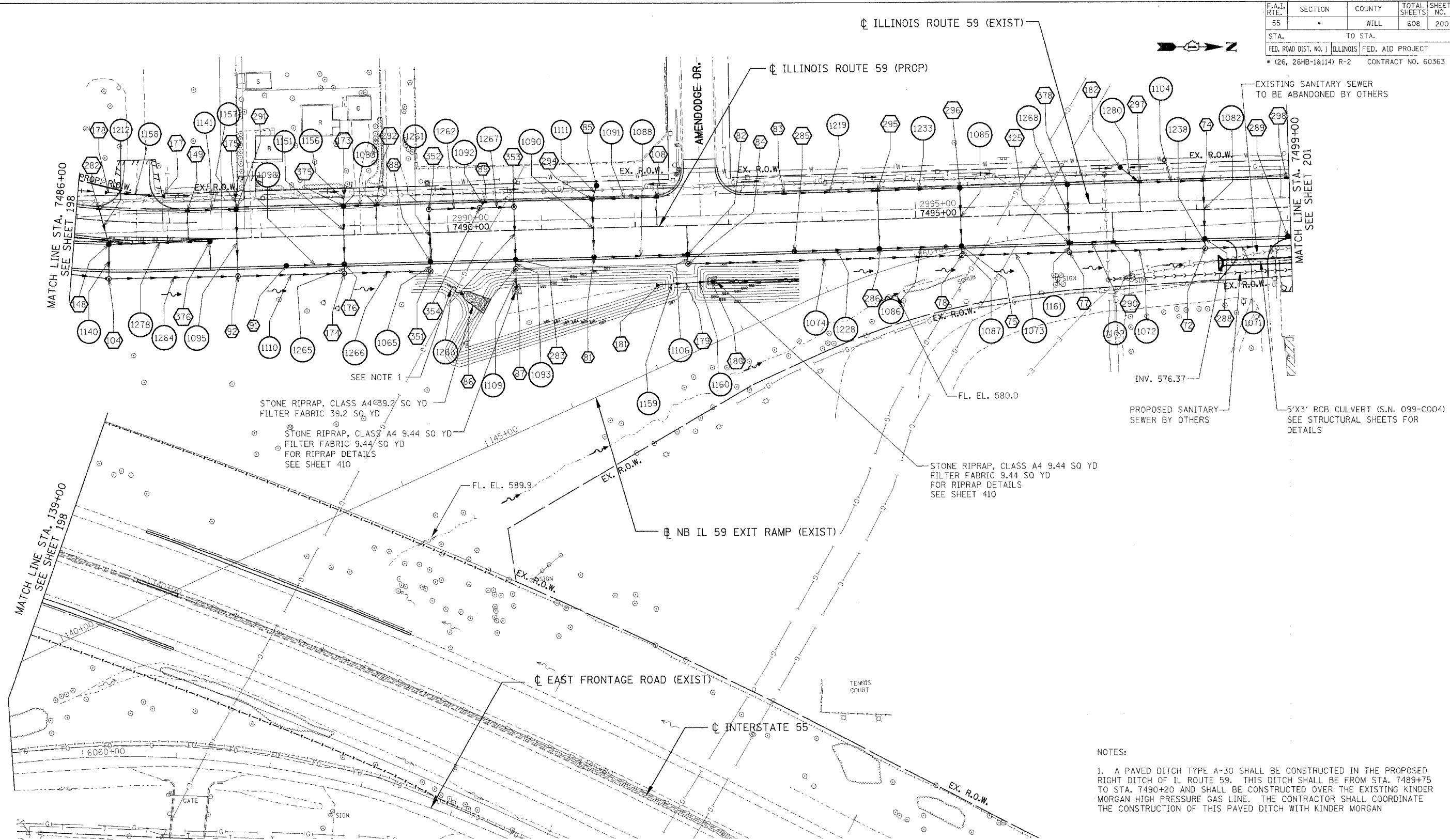
**EXISTING
 IL 59 DRAINAGE & UTILITIES
 STA. 7486+00 TO STA. 7499+00**

SCALE: 1" = 50'
 DATE: 03/14/08
 DRAWN BY: MRK
 CHECKED BY: TKL

TENG
TENG & ASSOCIATES, INC.
 ENGINEERS/ARCHITECTS/PLANNERS
 200 N. MICHIGAN AVE. CHICAGO, IL 60601
 TELEPHONE: 312.986.9000

\\ALT00R66.DGN, \\SUIR00R3.DGN, \\SUIR00R4.DGN, \\SUIR00R5.DGN, \\SUIR00R6.DGN, \\SUIR00R7.DGN, \\SUIR00R8.DGN, \\SUIR00R9.DGN, \\SUIR00R10.DGN, \\SUIR00R11.DGN, \\SUIR00R12.DGN, \\SUIR00R13.DGN, \\SUIR00R14.DGN, \\SUIR00R15.DGN, \\SUIR00R16.DGN, \\SUIR00R17.DGN, \\SUIR00R18.DGN, \\SUIR00R19.DGN, \\SUIR00R20.DGN, \\SUIR00R21.DGN, \\SUIR00R22.DGN, \\SUIR00R23.DGN, \\SUIR00R24.DGN, \\SUIR00R25.DGN, \\SUIR00R26.DGN, \\SUIR00R27.DGN, \\SUIR00R28.DGN, \\SUIR00R29.DGN, \\SUIR00R30.DGN, \\SUIR00R31.DGN, \\SUIR00R32.DGN, \\SUIR00R33.DGN, \\SUIR00R34.DGN, \\SUIR00R35.DGN, \\SUIR00R36.DGN, \\SUIR00R37.DGN, \\SUIR00R38.DGN, \\SUIR00R39.DGN, \\SUIR00R40.DGN, \\SUIR00R41.DGN, \\SUIR00R42.DGN, \\SUIR00R43.DGN, \\SUIR00R44.DGN, \\SUIR00R45.DGN, \\SUIR00R46.DGN, \\SUIR00R47.DGN, \\SUIR00R48.DGN, \\SUIR00R49.DGN, \\SUIR00R50.DGN, \\SUIR00R51.DGN, \\SUIR00R52.DGN, \\SUIR00R53.DGN, \\SUIR00R54.DGN, \\SUIR00R55.DGN, \\SUIR00R56.DGN, \\SUIR00R57.DGN, \\SUIR00R58.DGN, \\SUIR00R59.DGN, \\SUIR00R60.DGN, \\SUIR00R61.DGN, \\SUIR00R62.DGN, \\SUIR00R63.DGN, \\SUIR00R64.DGN, \\SUIR00R65.DGN, \\SUIR00R66.DGN, \\SUIR00R67.DGN, \\SUIR00R68.DGN, \\SUIR00R69.DGN, \\SUIR00R70.DGN, \\SUIR00R71.DGN, \\SUIR00R72.DGN, \\SUIR00R73.DGN, \\SUIR00R74.DGN, \\SUIR00R75.DGN, \\SUIR00R76.DGN, \\SUIR00R77.DGN, \\SUIR00R78.DGN, \\SUIR00R79.DGN, \\SUIR00R80.DGN, \\SUIR00R81.DGN, \\SUIR00R82.DGN, \\SUIR00R83.DGN, \\SUIR00R84.DGN, \\SUIR00R85.DGN, \\SUIR00R86.DGN, \\SUIR00R87.DGN, \\SUIR00R88.DGN, \\SUIR00R89.DGN, \\SUIR00R90.DGN, \\SUIR00R91.DGN, \\SUIR00R92.DGN, \\SUIR00R93.DGN, \\SUIR00R94.DGN, \\SUIR00R95.DGN, \\SUIR00R96.DGN, \\SUIR00R97.DGN, \\SUIR00R98.DGN, \\SUIR00R99.DGN, \\SUIR00R100.DGN

F.A.I. RTE.	SECTION	COUNTY	TOTAL SHEETS	SHEET NO.
55		WILL	608	200
STA. 7486+00		TO STA. 7499+00		
FED. ROAD DIST. NO. 1		ILLINOIS FED. AID PROJECT		
• (26, 26HB-1&114) R-2		CONTRACT NO. 60363		



LEGEND

	STRUCTURE NUMBER		EX. CATCH BASIN		PROP. CATCH BASIN		FILL STRUCTURE		EX. FIBER OPTIC
	PIPE NUMBER		EX. MANHOLE		PROP. MANHOLE		ADJUST STRUCTURE		EX. TELEPHONE
	PIPE REMOVAL		EX. STORM SEWER		PROP. STORM SEWER		MOVE STRUCTURE		EX. GAS
	REMOVE STRUCTURE		EX. SANITARY SEWER		PROP. DITCH		ADJUST FRAME & LID		EX. WATER
	CONCRETE HEADWALL FOR PIPE DRAINS		EX. DITCH		PROP. SWALE		RECONSTRUCT STR.		EX. ELECTRIC
			PROP. FLARED END SECTION		PROP. PIPE UNDERDRAINS, 6" OR 4" (SEE SCHEDULES)		CLEAN STRUCTURE		EX. CABLE TV

	EX. INLET		PROP. INLET		FILL STRUCTURE		EX. FIBER OPTIC
	EX. CATCH BASIN		PROP. CATCH BASIN		ADJUST STRUCTURE		EX. TELEPHONE
	EX. MANHOLE		PROP. MANHOLE		MOVE STRUCTURE		EX. GAS
	EX. STORM SEWER		PROP. STORM SEWER		ADJUST FRAME & LID		EX. WATER
	EX. SANITARY SEWER		PROP. DITCH		RECONSTRUCT STR.		EX. ELECTRIC
	EX. DITCH		PROP. SWALE		CLEAN STRUCTURE		EX. CABLE TV
	PROP. FLARED END SECTION		PROP. PIPE UNDERDRAINS, 6" OR 4" (SEE SCHEDULES)				

NOTES:

1. FOR STRUCTURE AND PIPE INFORMATION, SEE DRAINAGE SCHEDULES SHEET 216 TO 221.

PROPOSED UTILITY PROTECTION PAD

NOTES:

1. A PAVED DITCH TYPE A-30 SHALL BE CONSTRUCTED IN THE PROPOSED RIGHT DITCH OF IL ROUTE 59. THIS DITCH SHALL BE FROM STA. 7489+75 TO STA. 7490+20 AND SHALL BE CONSTRUCTED OVER THE EXISTING KINDER MORGAN HIGH PRESSURE GAS LINE. THE CONTRACTOR SHALL COORDINATE THE CONSTRUCTION OF THIS PAVED DITCH WITH KINDER MORGAN

REVISIONS	
NAME	DATE

ILLINOIS DEPARTMENT OF TRANSPORTATION
 FAI 55 AT FAP 338 ILLINOIS ROUTE 59
 SECTION: (26, 26HB-1&114) R-2

PROPOSED IL 59 DRAINAGE & UTILITIES STA. 7486+00 TO STA. 7499+00

SCALE: 1" = 50'
 DATE: 03/14/08

DRAWN BY: MRK
 CHECKED BY: TKL

TENG
 TENG & ASSOCIATES, INC.
 ENGINEERING ARCHITECT PLANNERS
 205 N. MICHIGAN AVE., CHICAGO, IL 60601
 TELEPHONE: 312-888-8800

\ALTDORR6.DGN, \SURV005.DGN, \SURV006.DGN, \SURV007.DGN, \SURV008.DGN, \SURV009.DGN, \SURV010.DGN, \SURV011.DGN, \SURV012.DGN, \SURV013.DGN, \SURV014.DGN, \SURV015.DGN, \SURV016.DGN, \SURV017.DGN, \SURV018.DGN, \SURV019.DGN, \SURV020.DGN, \SURV021.DGN, \SURV022.DGN, \SURV023.DGN, \SURV024.DGN, \SURV025.DGN, \SURV026.DGN, \SURV027.DGN, \SURV028.DGN, \SURV029.DGN, \SURV030.DGN, \SURV031.DGN, \SURV032.DGN, \SURV033.DGN, \SURV034.DGN, \SURV035.DGN, \SURV036.DGN, \SURV037.DGN, \SURV038.DGN, \SURV039.DGN, \SURV040.DGN, \SURV041.DGN, \SURV042.DGN, \SURV043.DGN, \SURV044.DGN, \SURV045.DGN, \SURV046.DGN, \SURV047.DGN, \SURV048.DGN, \SURV049.DGN, \SURV050.DGN, \SURV051.DGN, \SURV052.DGN, \SURV053.DGN, \SURV054.DGN, \SURV055.DGN, \SURV056.DGN, \SURV057.DGN, \SURV058.DGN, \SURV059.DGN, \SURV060.DGN
 4-14-2008, 10:24:24
 F:\DOCUMENT\03212101\CHIL\WORK\040606.DWG
 1:2,3,4,5,7,8,9,10,11,12,13,14,15,16,17,18,19,20,21,22,23,24,25,26,27,28,29,30,31,32,33,34,35,36,37,38,39,40,41,42,43,44,45,46,47,48,49,50,51,52,53,54,55,56,57,58,59,60,61,62,63