

DAN RYAN EXPRESSWAY: ADT (2010) DESIGN SPEED POSTED SPEED
 NB I-94 (DAN RYAN) 151,800 60 MPH 55 MPH

STATE OF ILLINOIS
 DEPARTMENT OF TRANSPORTATION
 DIVISION OF HIGHWAYS

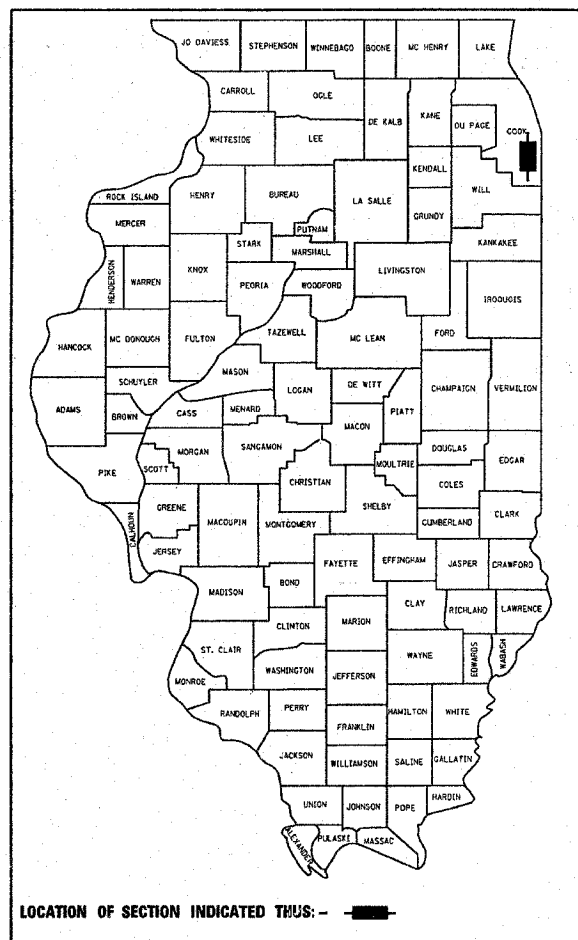
F.A. RTE.	SECTION	COUNTY	TOTAL SHEETS	SHEET NO.
94	2005-066LS	COOK	77	1
FED. ROAD DIST. NO.		ILLINOIS	FED. AID PROJECT	
D-91-419-01			60A72	

INDEX OF SHEETS

SHEET NO.	DESCRIPTION
1	COVER SHEET
2	GENERAL NOTES AND STATE STANDARDS
3-4A	SUMMARY OF QUANTITIES
5-6	SCHEDULE OF LANDSCAPE ITEMS
7-9	CALENDAR OF CONSTRUCTION AND ESTABLISHMENT
10-76	LANDSCAPE CONSTRUCTION PLANS
77	TC17 TRAFFIC CONTROL DETAILS FOR FREEWAY SHOULDER CLOSURES PARTIAL RAMP CLOSURES

PROPOSED HIGHWAY PLANS

F.A.I. ROUTE 94 (DAN RYAN EXPRESSWAY)
 SECTION 2005-066LS
 LANDSCAPE CONSTRUCTION
 ALONG NB DAN RYAN FROM 31ST TO I-57
 @ IL 1 (HALSTED STREET) TO MLK DRIVE (I-94/BISHOP FORD FRWY)
 PROJECT: ACIM-094-3(406)060
 COOK COUNTY
 C-91-102-06



LOCATION OF SECTION INDICATED THIS: -

STATE OF ILLINOIS
 DEPARTMENT OF TRANSPORTATION
 DIVISION OF HIGHWAYS

SUBMITTED MARCH 19, 2008

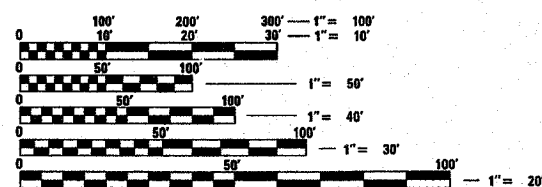
Diana M. O'Keefe
 DEPUTY DIRECTOR OF HIGHWAYS, REGION ONE ENGINEER

May 9, 2008
Eric E. Harn
 INTERIM ENGINEER OF DESIGN AND ENVIRONMENT

May 9, 2008
Christina M. Reed
 DIRECTOR, DIVISION OF HIGHWAYS

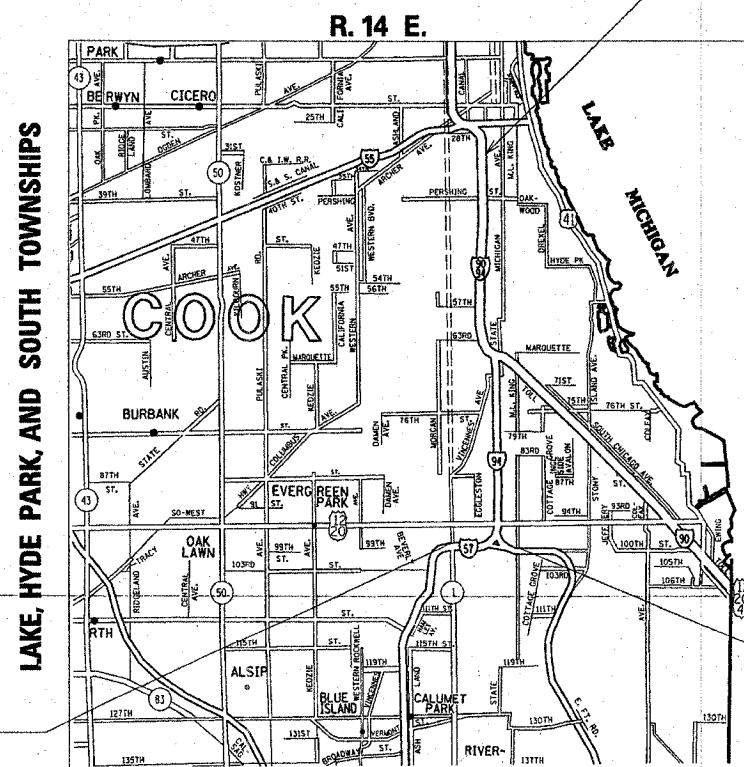
CONTRACT 22A

PROJECT LOCATED IN THE CITY OF CHICAGO



FULL SIZE PLANS HAVE BEEN PREPARED USING STANDARD ENGINEERING SCALES. REDUCED SIZE PLANS WILL NOT CONFORM TO STANDARD SCALES. IN MAKING MEASUREMENTS ON REDUCED PLANS, THE ABOVE SCALES MAY BE USED.

BEFORE EXCAVATING CALL:
 CHICAGO UTILITY ALERT NETWORK
 (312) 744-7000



LOCATION MAP

GROSS LENGTH OF PROJECT = 52,800 ft (10.0 MILES)
 NET LENGTH OF PROJECT = 52,800 ft (10.0 MILES)

DISTRICT ONE MAINTENANCE PROJECT MANAGER
 RICK WANNER (847) 705-4172

CONTRACT NO. 60A72

PRINTED BY THE AUTHORITY
 OF THE STATE OF ILLINOIS