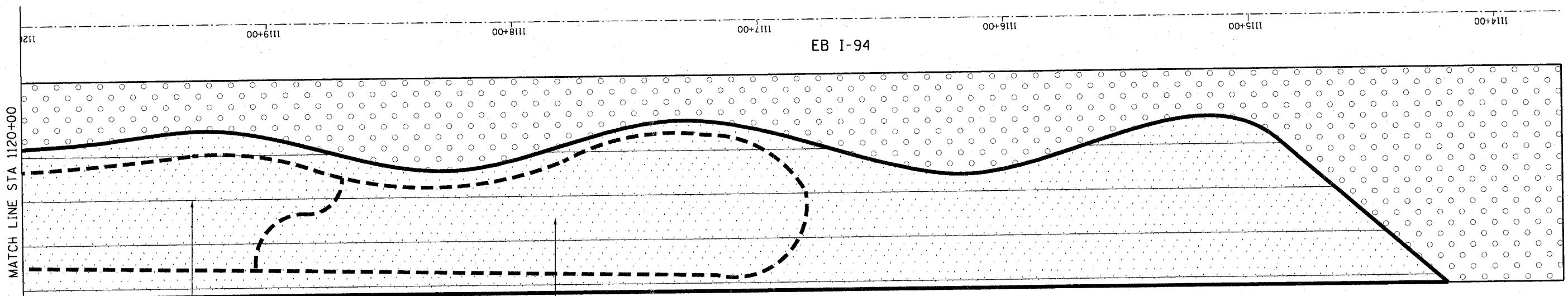
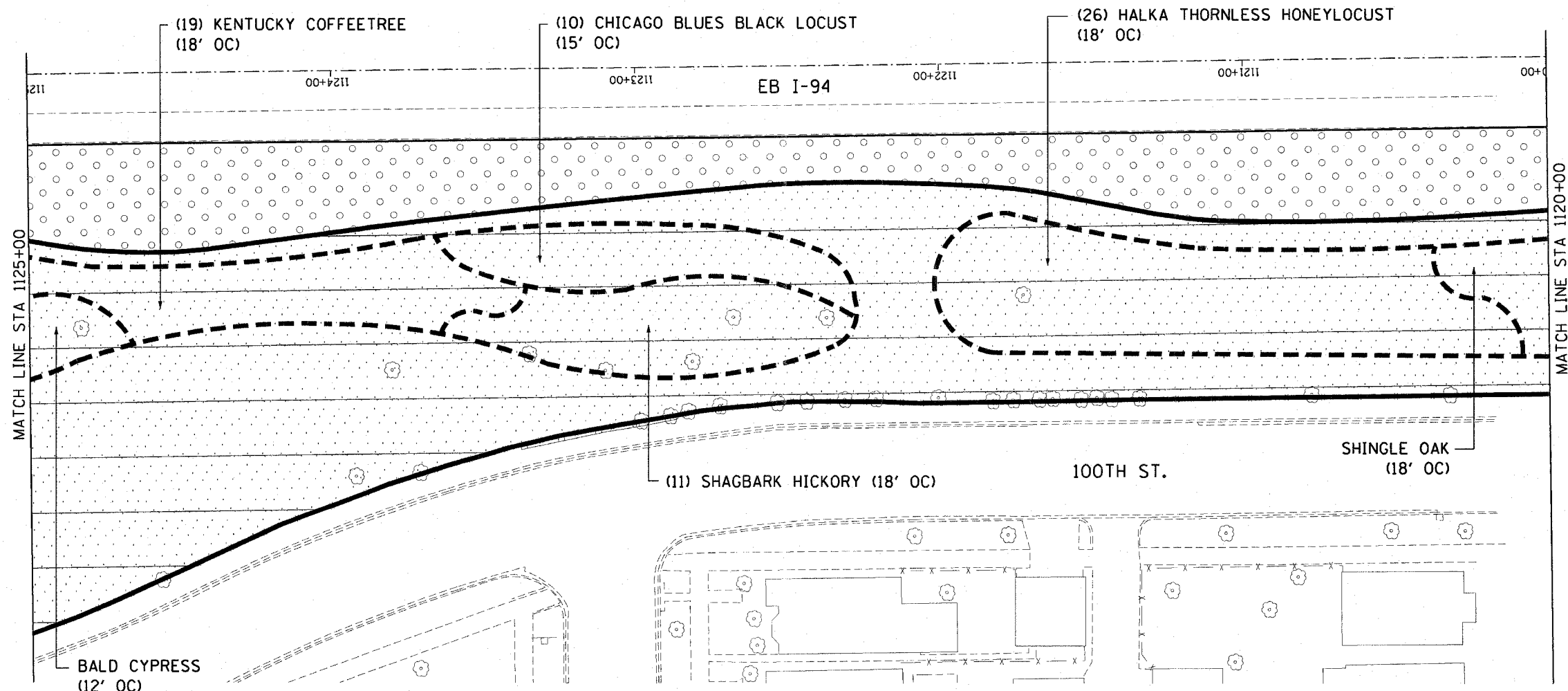



F.A.I. RTE.	SECTION	COUNTY	TOTAL SHEETS	SHEET NO.
90/94	2005-066 LS	COOK	77	22
STA. 000+00		TO STA. 000+00		
FED. ROAD DIST. NO. 1		ILLINOIS FED. AID PROJECT		
60A72				



(30) SHINGLE OAK (18' OC)

(42) KENTUCKY COFFEETREE (18' OC)



SHT-13 of 67

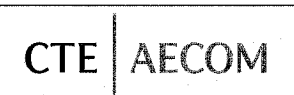
REVISIONS	
NAME	DATE

ILLINOIS DEPARTMENT OF TRANSPORTATION
 F.A.I. 90/94 (DAN RYAN EXPRESSWAY)
 NB ROADSIDE EMBANKMENT LANDSCAPE

PROPOSED IMPROVEMENT
 I-57 INTERCHANGE TO 31ST STREET

SCALE: 1"=20'
 DATE: JUNE 2008

DRAWN BY: LAM
 CHECKED BY: JWM



A:\V\40488\civil\30\roadside\embankment\1120\31-57_22a.dwg 6/5/2008 6:55:25 PM