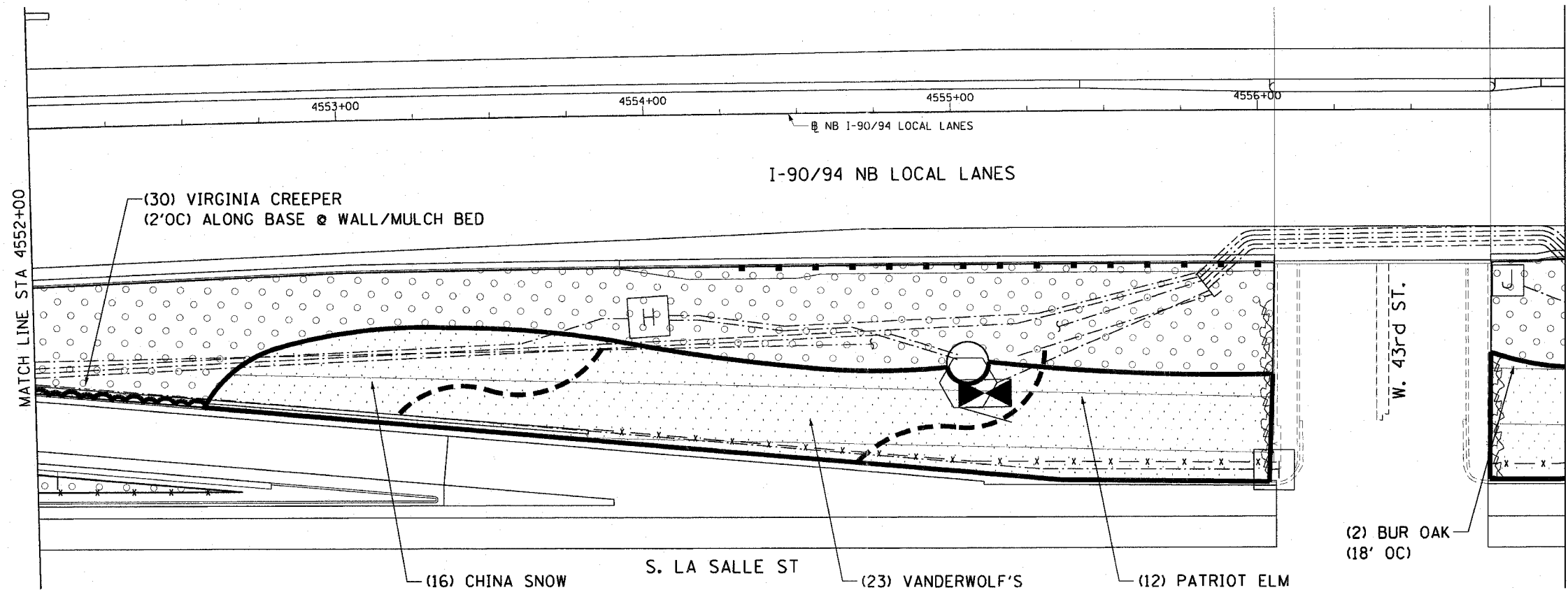


F.A.I. RTE.	SECTION	COUNTY	TOTAL SHEETS	SHEET NO.
90/94	2005-066 LS	COOK	77	68
STA. 4552+00		TO STA. 4562+00		
FED. ROAD DIST. NO. 1		ILLINOIS FED. AID PROJECT		
60A72				



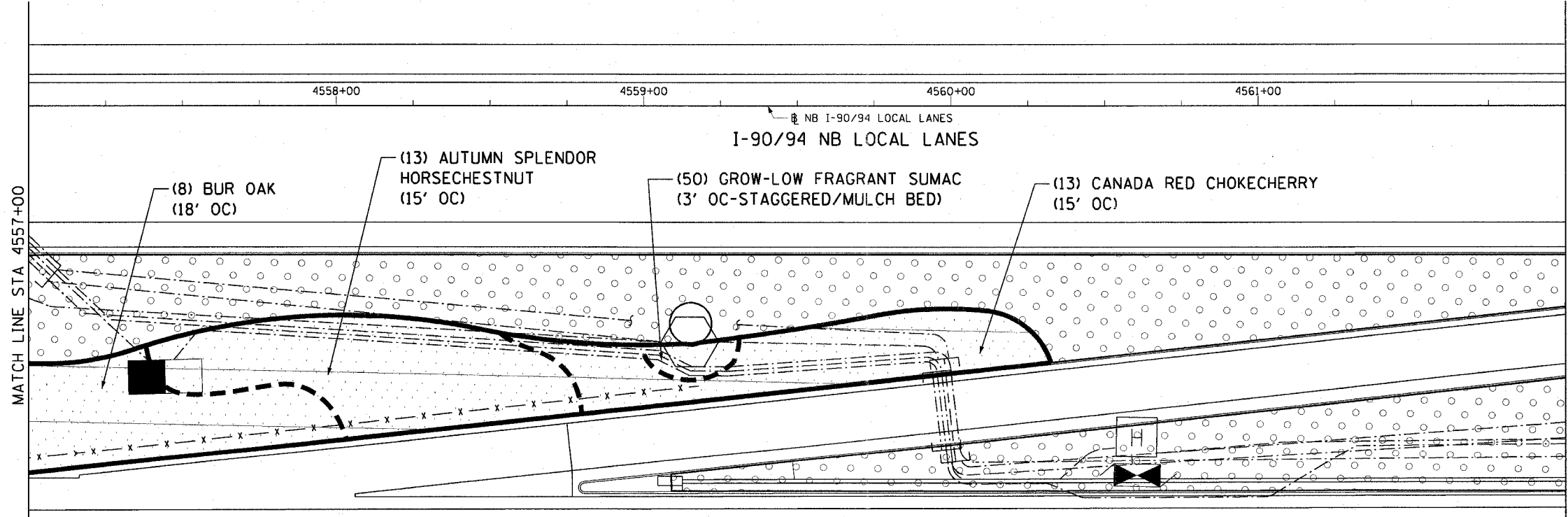
(30) VIRGINIA CREEPER
(2' OC) ALONG BASE @ WALL/MULCH BED

(16) CHINA SNOW
PEKING LILAC
(12' OC)

(23) VANDERWOLF'S
PYRAMID LIMBER PINE
(10' OC)

(12) PATRIOT ELM
(15' OC)

(2) BUR OAK
(18' OC)



(8) BUR OAK
(18' OC)


(13) AUTUMN SPLendor
HORSECHESTNUT
(15' OC)

(50) GROW-LOW FRAGRANT SUMAC
(3' OC-STAGGERED/MULCH BED)

(13) CANADA RED CHOKECHERRY
(15' OC)

CTE | AECOM

REVISIONS	
NAME	DATE



SHT-59 of 67

ILLINOIS DEPARTMENT OF TRANSPORTATION
F.A.I. 90/94 (DAN RYAN EXPRESSWAY)
NB ROADSIDE EMBANKMENT LANDSCAPE

PROPOSED IMPROVEMENT
I-57 INTERCHANGE TO 31ST STREET

SCALE: 1"=20'
DATE: JUNE 2008

DRAWN BY: LAM
CHECKED BY: RMG

P:\V\40466\civil\30-roadside-embankment\SH-22a_nbv\se22059_2.dwg 6/5/08 6:56:01 PM