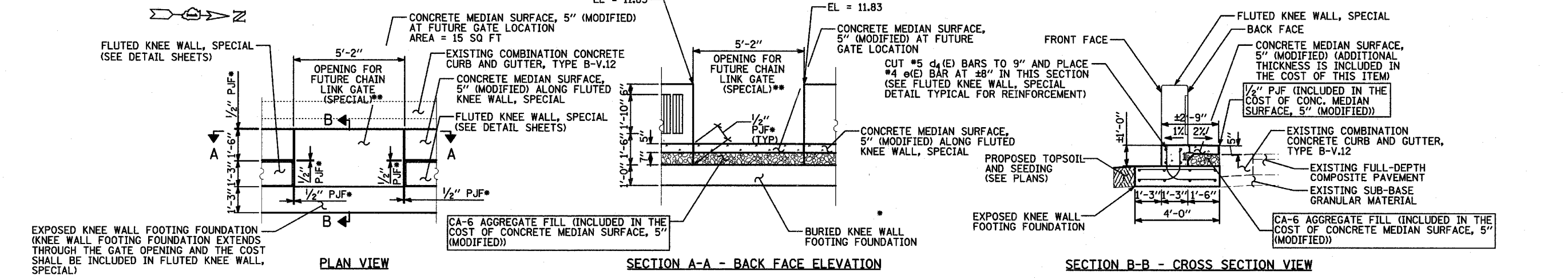
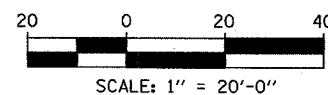
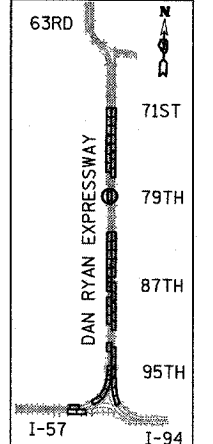


- NOTES:**
- SEE "WATER SERVICE AND EROSION CONTROL PLAN - SW & NW QUADRANT AT 79TH ST. SB I-94" SHEETS FOR ADDITIONAL REMOVAL AND PAVEMENT DETAILS AND QUANTITIES.
 - SEE "WATER SERVICE AND EROSION CONTROL PLAN - SW & NW QUADRANT AT 79TH ST. SB I-94" SHEETS FOR EROSION CONTROL DETAILS AND QUANTITIES.
 - IF REQUIRED, PROTECTIVE COAT SHALL BE INCLUDED IN THE COST OF P.C.C. SIDEWALK, 5 INCH, CONCRETE MEDIAN SURFACE, 5" (MODIFIED), CCC&G, TYPE B V-12, AND CONCRETE CURB, TYPE B.



**DETAIL 1 - CONCRETE MEDIAN SURFACE, 5" (MODIFIED)
- AT FUTURE CHAIN LINK GATE (SPECIAL) LOCATION
WITH FLUTED KNEE WALL, SPECIAL**

* - INCLUDED IN THE COST OF FLUTED KNEE WALL, SPECIAL
** - BY OTHERS (CONTRACT 60A02)

REVISIONS	
NAME	DATE

ILLINOIS DEPARTMENT OF TRANSPORTATION
F.A.I. 94 (DAN RYAN EXPRESSWAY)
FLUTED KNEE WALL, SPECIAL
AND CORNER GARDEN PLAN
SW QUADRANT AT 79TH ST. - SB I-94
STA. 1311+55.67 TO STA. 1314+25.00

SCALE: 1"=20'
DATE: MAY 1, 2008
DRAWN BY: JDF
CHECKED BY: JPM