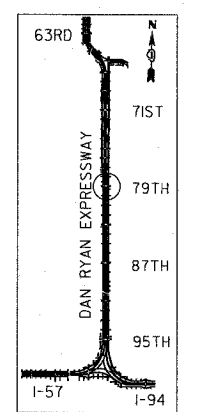
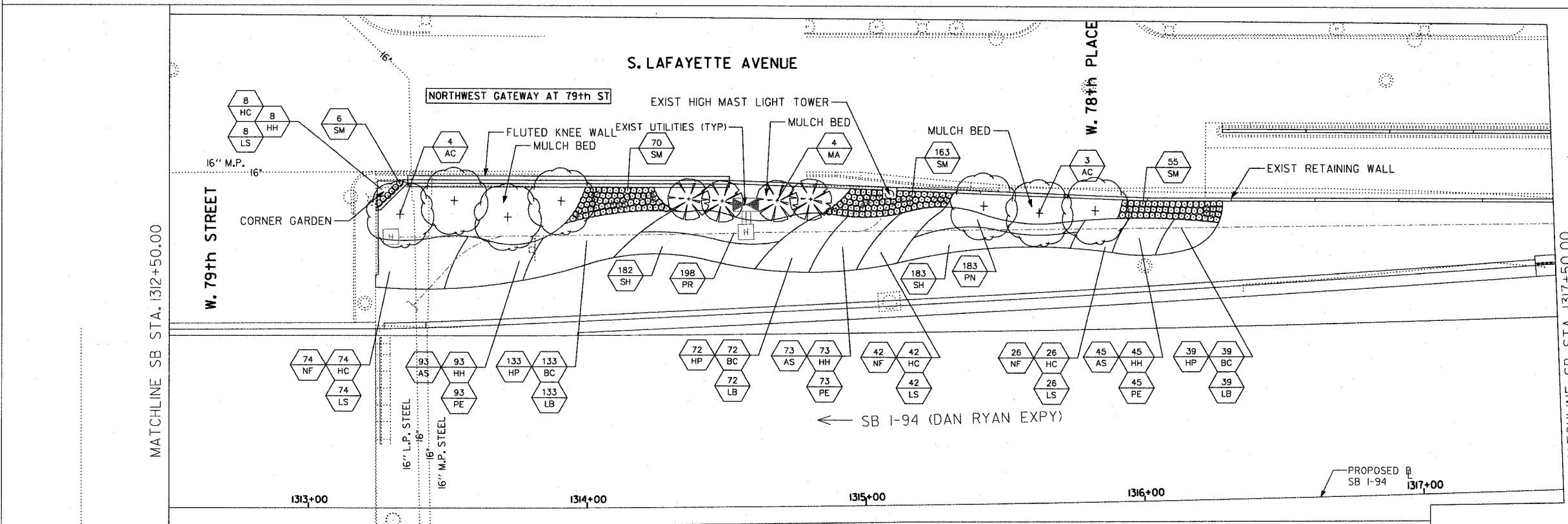
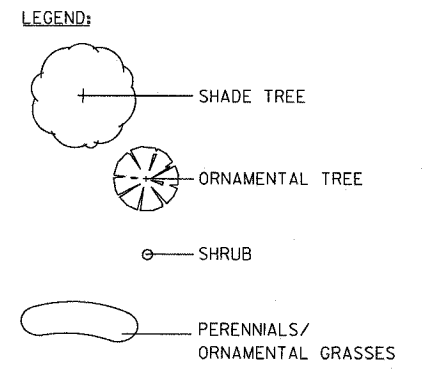
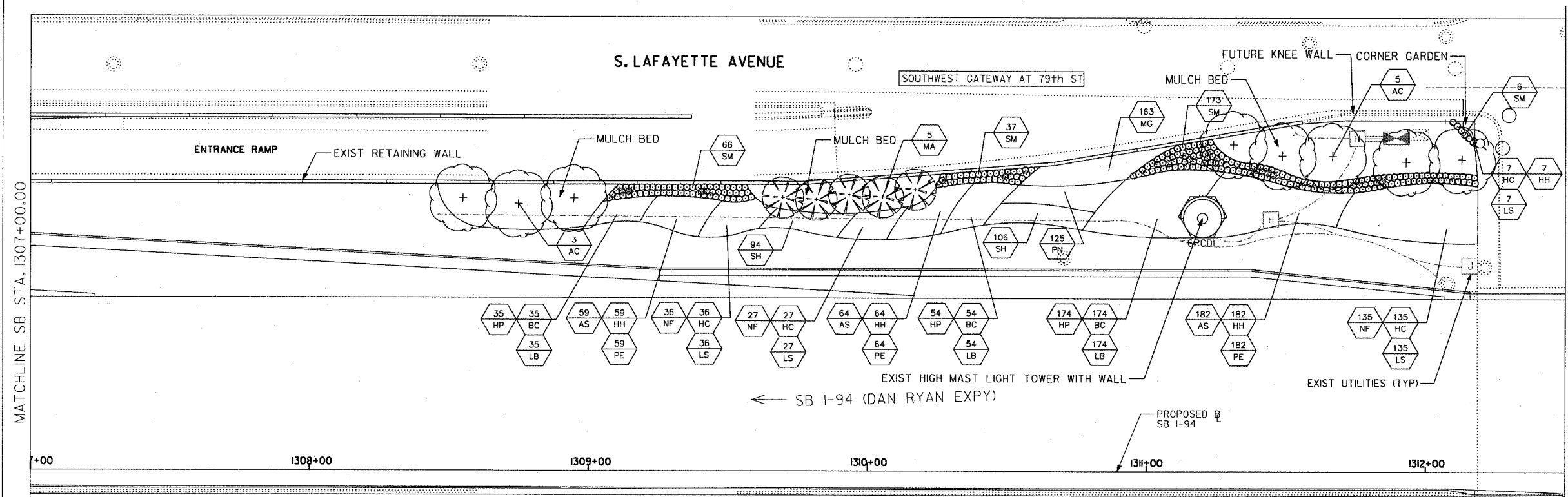
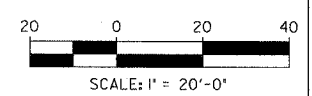


F.A.I. RTE.	SECTION	COUNTY	TOTAL SHEETS	SHEET NO.
94	2005-070 LS	COOK	65	39
STA. 1307+00		TO STA. 1317+50		
FED. ROAD DIST. NO.	ILLINOIS	FED. AID PROJECT		
		60A76		



LOCATION MAP



SITE DESIGN GROUP
TYLIN INTERNATIONAL

REVISIONS	NAME	DATE

ILLINOIS DEPARTMENT OF TRANSPORTATION
F.A.I. 94 (DAN RYAN EXPRESSWAY)
LANDSCAPE PLANS
SW + NW QUADRANTS AT 79TH ST. - SB I-94
SCALE: 1"=20'
DATE: May 1, 2008
DRAWN BY: EM
CHECKED BY: JO