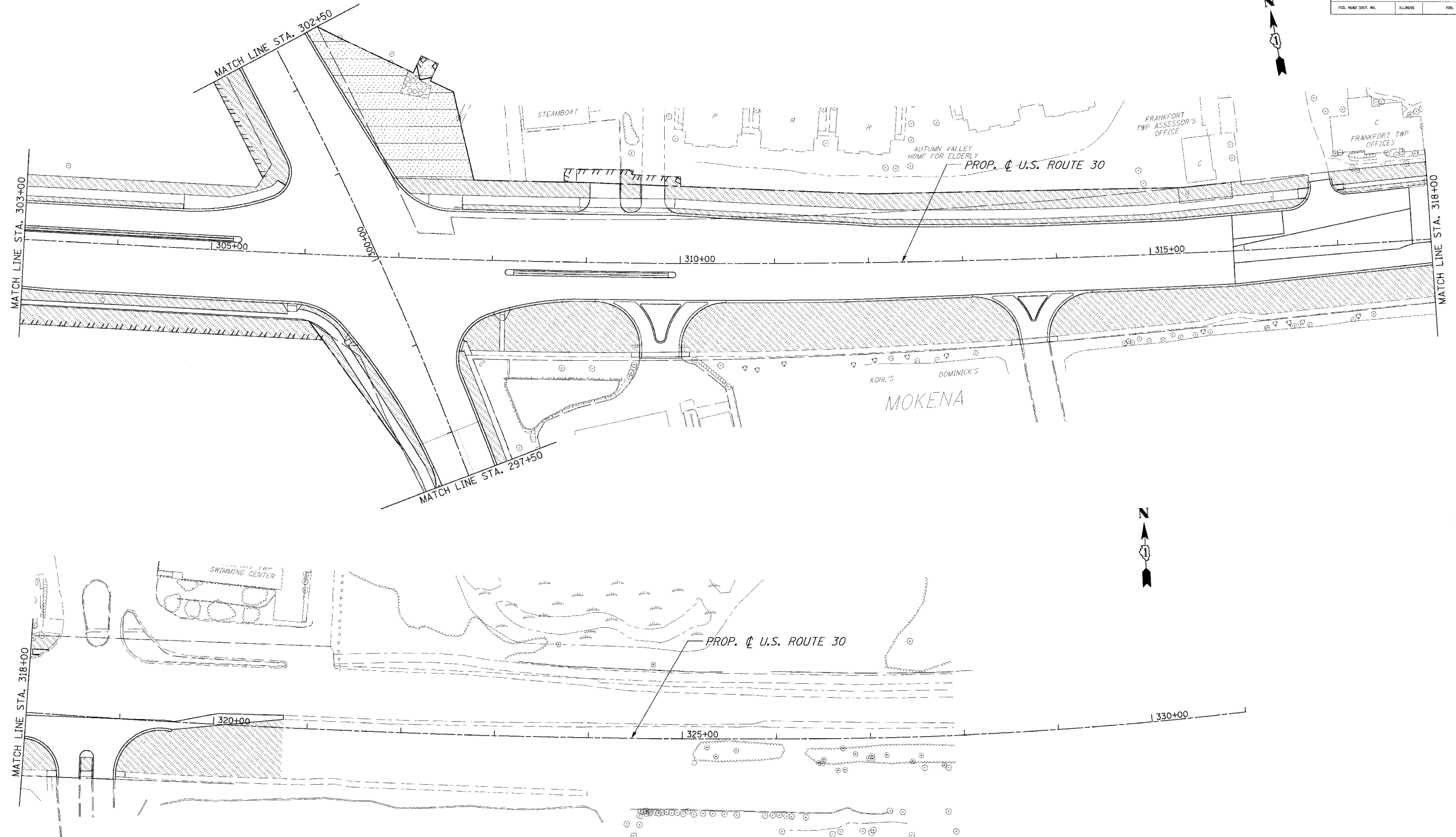




F.A.P. RTE.	SECTION	COUNTY	TOTAL SHEETS	SHEET NO.
353	12R-4	WILL	199	81
STA.		TO STA.		
FED. ROAD DIST. NO.		ILLINOIS	FED. AID PROJECT	



LEGEND

-  SEEDING, CLASS 4
-  SODDING

NOTE:

1. EROSION CONTROL BLANKET AND COMPOST FURNISH AND PLACE, 4" TO BE USED WITH ALL SEEDING.

REVISIONS	
NAME	DATE

ILLINOIS DEPARTMENT OF TRANSPORTATION
LANDSCAPE PLAN
 U.S. RTE. 30 (LINCOLN HIGHWAY)
 STA. 303+00 TO STA. 331+00
 SCALE : 1" = 50'
 DATE : 03/21/2008
 DRAWN BY : BAE
 CHECKED BY : GB