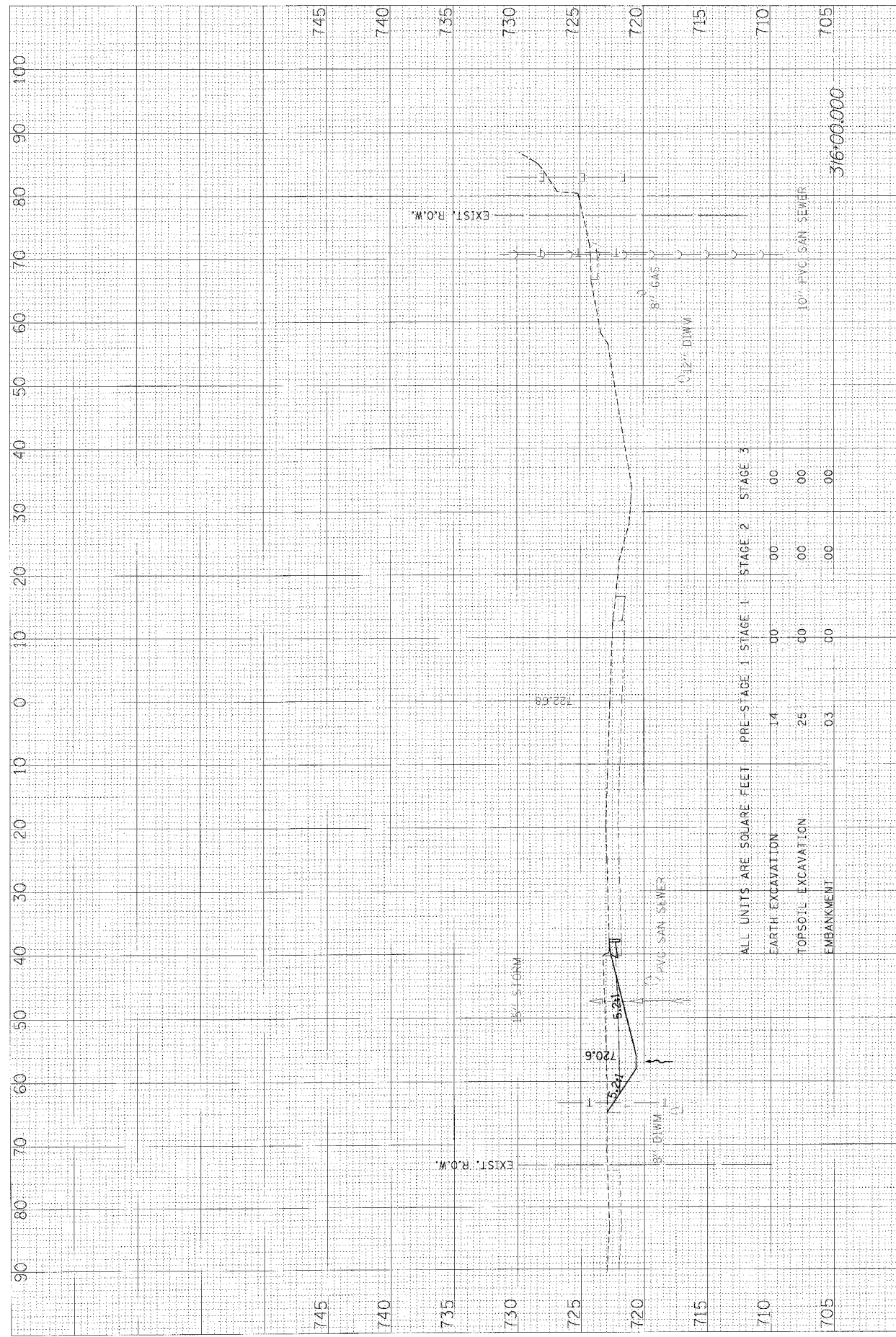


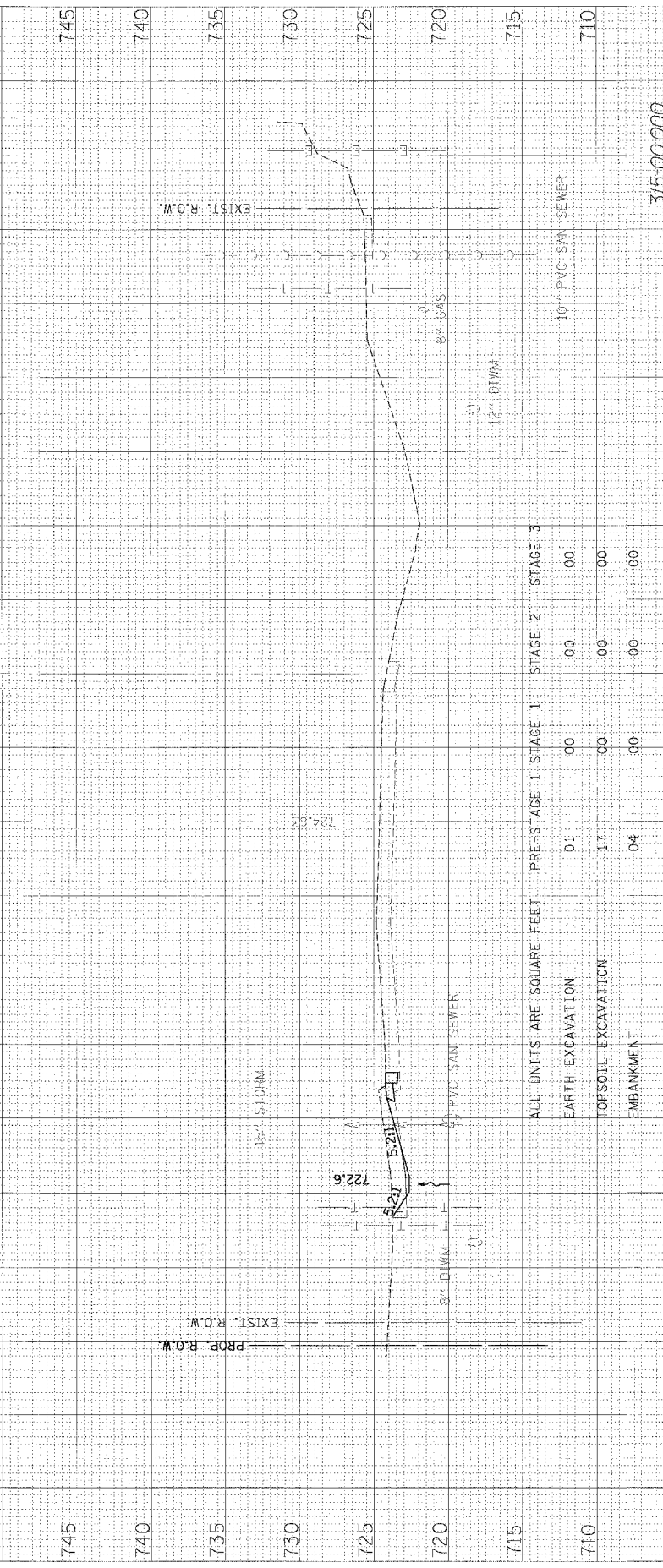
ORIGINAL SURVEY PLOTTED BY DATE
 NOTE BOOK TEMPLATE
 NO. AREAS CHECKED

FINAL SURVEY PLOTTED BY DATE
 NOTE BOOK TEMPLATE
 NO. AREAS CHECKED



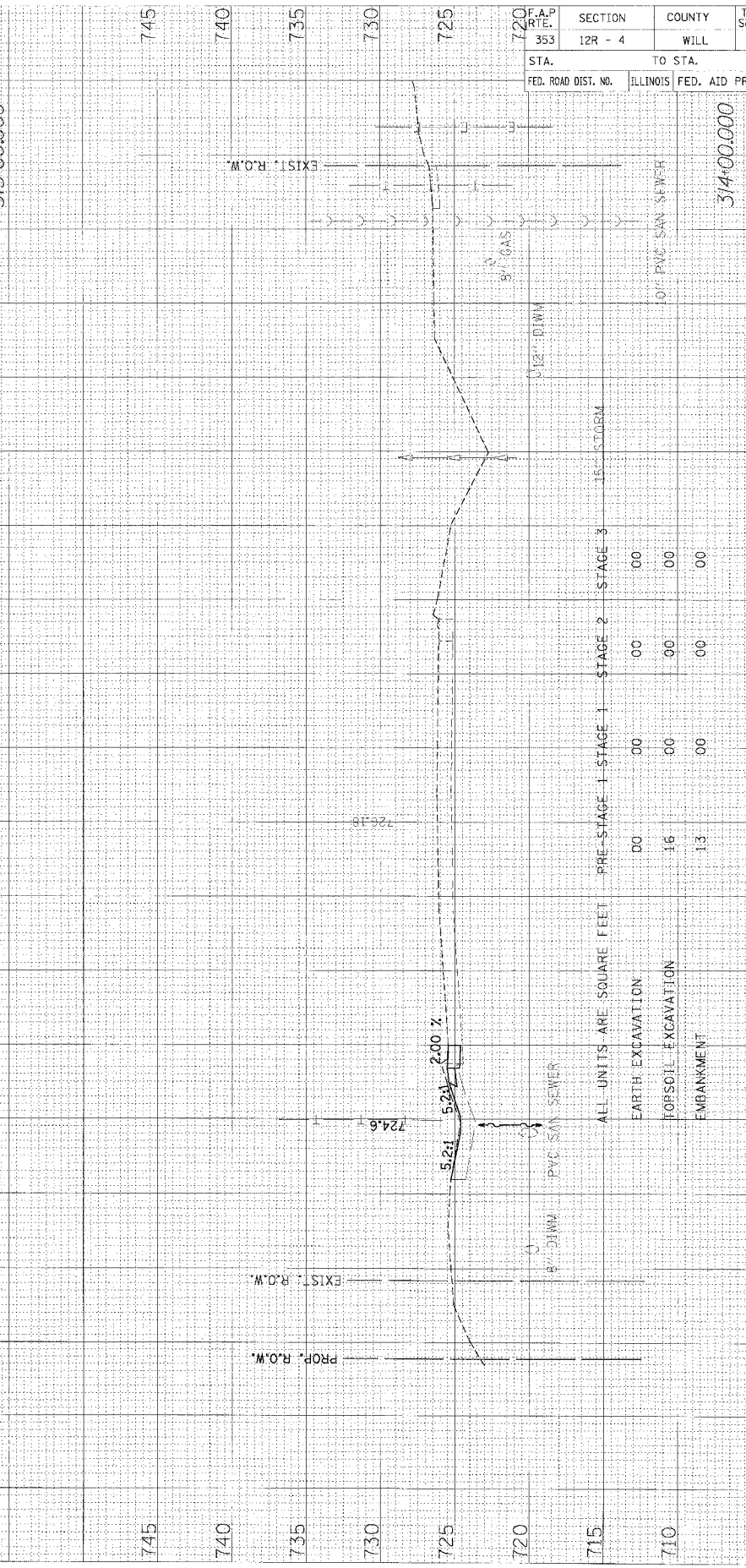
ALL UNITS ARE SQUARE FEET

	PRE-STAGE 1	STAGE 1	STAGE 2	STAGE 3
EARTH EXCAVATION	14	00	00	00
TOPSOIL EXCAVATION	25	00	00	00
EMBANKMENT	03	00	00	00



ALL UNITS ARE SQUARE FEET

	PRE-STAGE 1	STAGE 1	STAGE 2	STAGE 3
EARTH EXCAVATION	01	00	00	00
TOPSOIL EXCAVATION	17	00	00	00
EMBANKMENT	04	00	00	00



ALL UNITS ARE SQUARE FEET

	PRE-STAGE 1	STAGE 1	STAGE 2	STAGE 3
EARTH EXCAVATION	00	00	00	00
TOPSOIL EXCAVATION	16	00	00	00
EMBANKMENT	13	00	00	00

F.A.P. R.T.E. NO. 353	SECTION 12R - 4	COUNTY WILL	TOTAL SHEETS 199	SHEET NO. 135
STA. 353	TO STA.		1"=10'H	
FED. ROAD DIST. NO.	ILLINOIS FED. AID PROJECT		1"=5'V	

F:\B092\B092.dwg 1/10/08 PS-VSEC-3/10/08